











Boaters' Guides

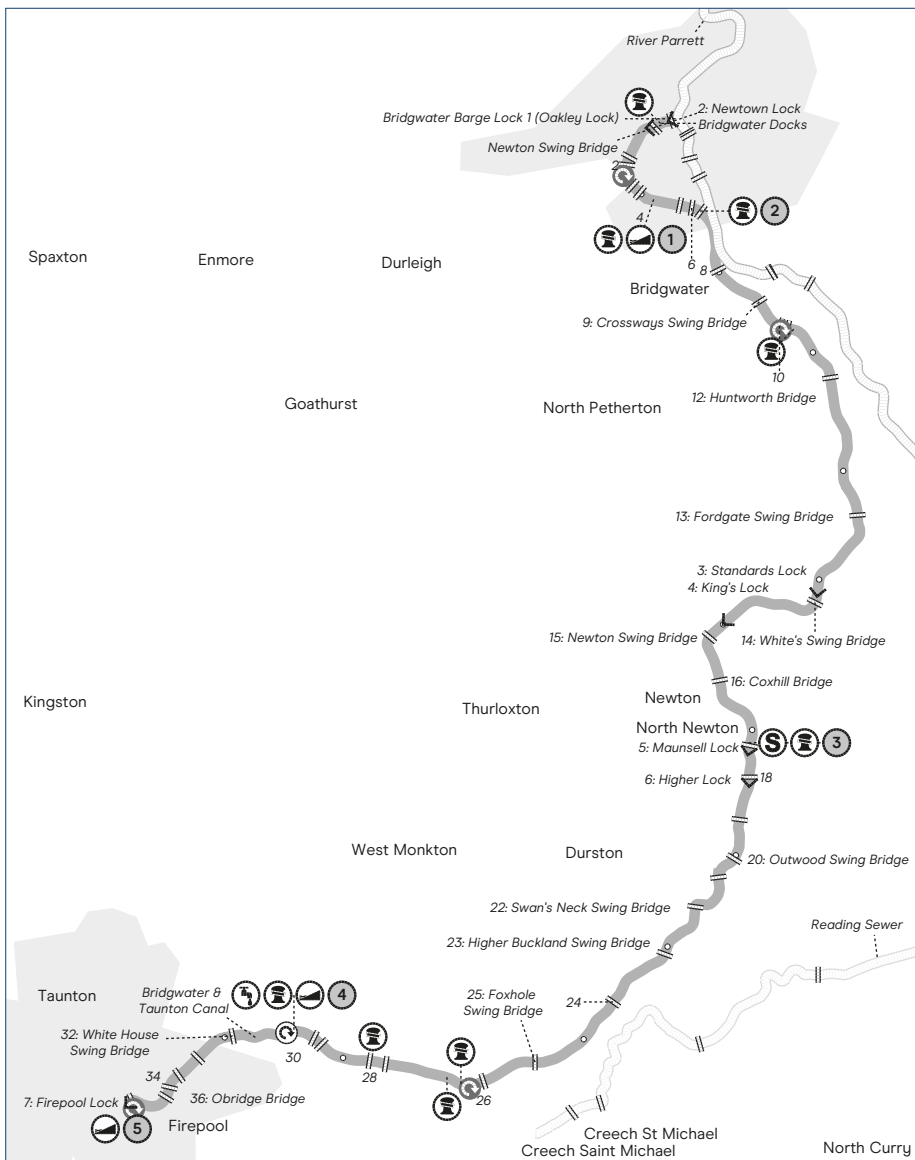
A note about the data

These guides list information we currently have on our facilities, dimensions and navigation guidance, based upon local knowledge and expertise. Whilst we anticipate that this data is reasonably accurate, we cannot guarantee its precision. Therefore, this data should only be used as a helpful guide and you should always use your own judgement taking into account local circumstances at any particular time. If you spot something wrong, please let us know canalrivertrust.org.uk/contact-us

Key to facilities

-  Winding hole (length specified)
-  Winding hole (full length)
-  Visitor mooring
-  Information and office
-  Dock and/or slipway
-  Slipway only
-  Services and facilities
-  Water point only

Bridgwater & Taunton Canal



Locks & bridges

Bridgwater & Taunton Canal

Lock 7, Firepool Lock:
Please leave the bottom gates open.

**Bridge 36, Obridge Bridge; and
Bridge 32, White House Swing Bridge:**
Restricted height.

**Lock 6, Higher Lock; and
Lock 5, Maunsell Lock; and
Lock 4, King's Lock; and
Lock 3, Standards Lock:**
Please leave the bottom gates open.

Bridge 12, Huntworth Bridge:
Restricted height.

Lock 2, Newtown Lock:
Please leave the bottom gates open.

Bridgwater Barge Lock 1 (Oakley Lock):
Closed to navigation. No access to or
from the River Parrett.

📍 Services & facilities

Bridgwater & Taunton Canal

3 Maunsell Lock: Water, toilet.

Maximum Dimensions

Length: 15.25m (50ft)
Beam: 3.2m (10ft 6")
Draught: 0.9m (2ft 11")
Headroom: 2.1m (6ft 10")

🚢 Visitor moorings

Bridgwater & Taunton Canal

2 Taunton Road Bridge: Total 70 metres.
Operated by a third party.

3 Maunsell Lock: Total 60 metres.
Operated by a third party.

🚢 Slipways & docks

Bridgwater & Taunton Canal

1 YMCA Bridgwater: Slipway.
Bridgwater YMCA tel: 01278 422511.

4 Avinghill's Farm: Slipway.