











Boaters' Guides

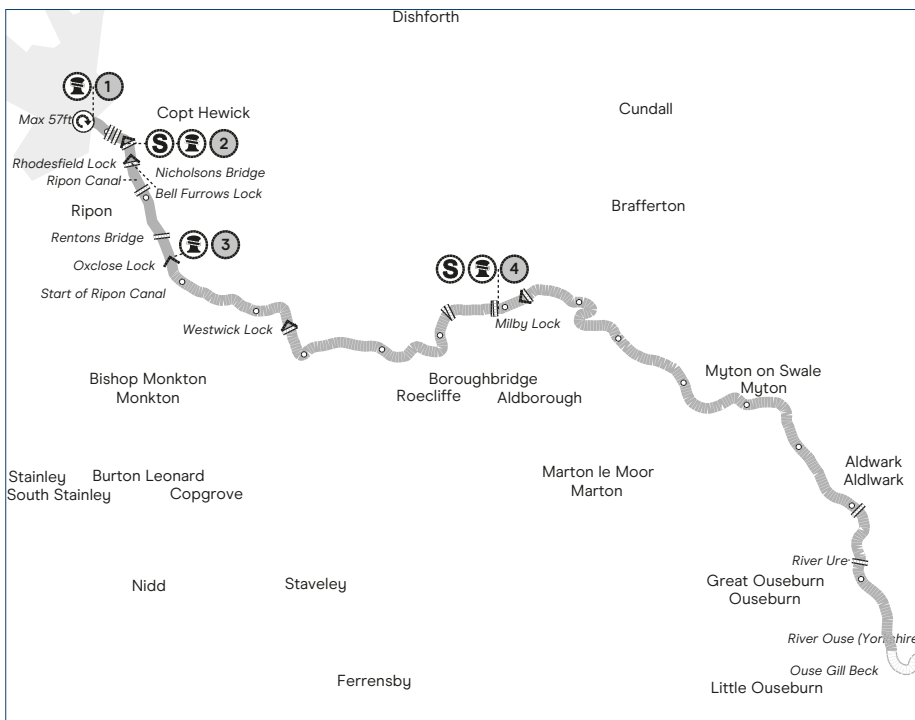
A note about the data

These guides list information we currently have on our facilities, dimensions and navigation guidance, based upon local knowledge and expertise. Whilst we anticipate that this data is reasonably accurate, we cannot guarantee its precision. Therefore, this data should only be used as a helpful guide and you should always use your own judgement taking into account local circumstances at any particular time. If you spot something wrong, please let us know canalrivertrust.org.uk/contact-us

Key to facilities

-  Winding hole (length specified)
-  Winding hole (full length)
-  Visitor mooring
-  Information and office
-  Dock and/or slipway
-  Slipway only
-  Services and facilities
-  Water point only

River Ure, Ripon Canal



Locks & bridges

Ripon Canal

Rhodesfield Lock; and Bell Furrows Lock:
Canal & River Trust key required.

Nicholsons Bridge; and Rentons Bridge: Bridge is low – take care if sitting on top of boat.

Oxclose Lock: Be aware of possible flood conditions when joining the River Ure.

River Ure

Westwick Lock; and Milby Lock: Be aware of flood conditions.

Services & facilities

Ripon Canal

2 Littlethorpe Sanitary Station:
Water, Elsan disposal, pump-out, toilet, shower, refuse disposal. Canal & River Trust key required. Card type: pump out/electric card.

River Ure

4 Boroughbridge Sanitary Station:
Water, Elsan disposal, pump-out, toilet, shower, refuse disposal. Canal & River Trust key required. Card type: pumpout/ electric card.

Maximum Dimensions

River Ouse

Length: 17.5m (57ft 4")
Beam: 4.66m (15ft 2")
Draught: Tidal
Headroom: 5.94m (19ft 5")

Naburn Locks to York

Length: 42.62m (140ft)
Beam: 7.31m (24ft)

York to Swale NAB

Length: 18.28m (59ft 11")
Beam: 4.67m (15ft 4")

Ripon Canal

Length: 17.37m (56ft 11")
Beam: 4.3m (14ft 1")
Draught: 1.01m (3ft 4")
Headroom: 2.43m (8ft)

River Ure

Length: 17.37m (56ft 11")
Beam: 4.34m (14ft 3")
Draught: 1.98m (6ft 6")
Headroom: 3.05m (10ft)

Visitor moorings

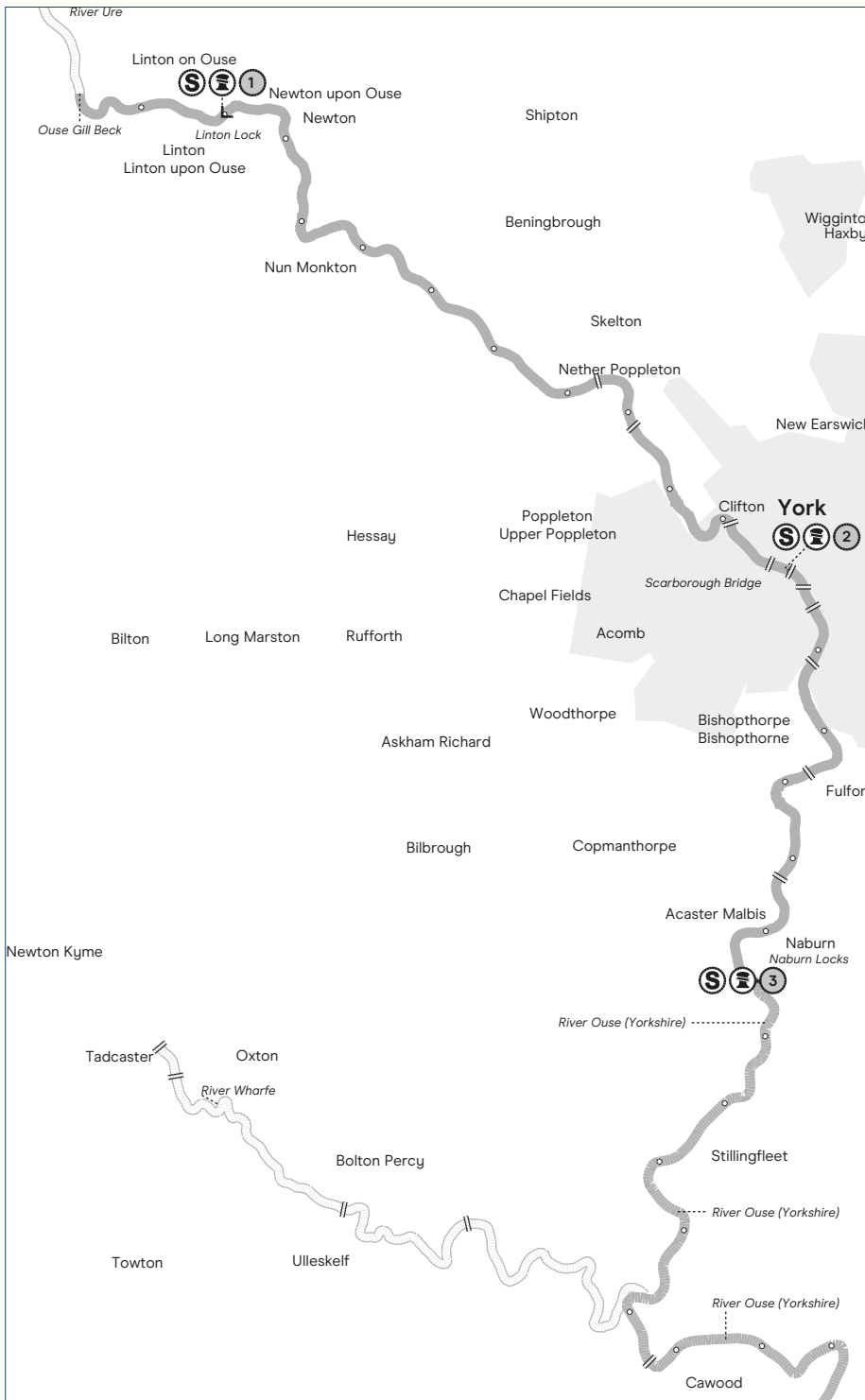
Ripon Canal

- 1 Ripon Canal Head:** Maximum 48 hours unless indicated otherwise at site. Total 68 metres.
- 2 Littlethorpe Sanitary Station:** Maximum 1 hour. Total 29 metres.
- 3 Oxclose Lock:** Maximum 48 hours unless indicated otherwise at site. Total 27 metres.

River Ure

- 4 Boroughbridge Sanitary Station:** Maximum 1 hour. Total 20 metres.
- 4 Boroughbridge:** Maximum 48 hours unless indicated otherwise at site. Total 100 metres.

River Ouse (Yorkshire)



Locks & bridges

Linton Lock: Keep right to the north bank (going upstream) below Linton Lock, using the channel marked out with buoys, to avoid shoals.

Naburn Locks: Lock-keeper will advise on flood conditions. The River Ouse is tidal, so boaters can only pass through the lock on 'flood tide'. If possible, please give 24 hours notice to the lock-keeper on 01904 728500. Lock-keeper sells electric and pump-out cards, short-term and long-term licences. Canal & River Trust strongly recommends any vessels entering tidal waters at Naburn to carry a VHF marine band radio and to have a minimum crew of two. Please note carrying a VHF marine band radio and having a minimum crew of two is a mandatory requirement on waterways controlled by the Associated British Ports south of Goole Railway Bridge.

Services and facilities

- 1 Linton Lock upstream:** Water, toilet, shower, refuse disposal.
- 2 York City Council Museum Gardens:** Water, Elsan disposal, refuse disposal. Operated by York City Council, tel: 01904 613161.
- 3 Naburn Lock Sanitary Station:** Water, Elsan disposal, pump-out, toilet, shower, refuse disposal. Canal & River Trust key required. Card type: pump out/ electric card.

Visitor moorings

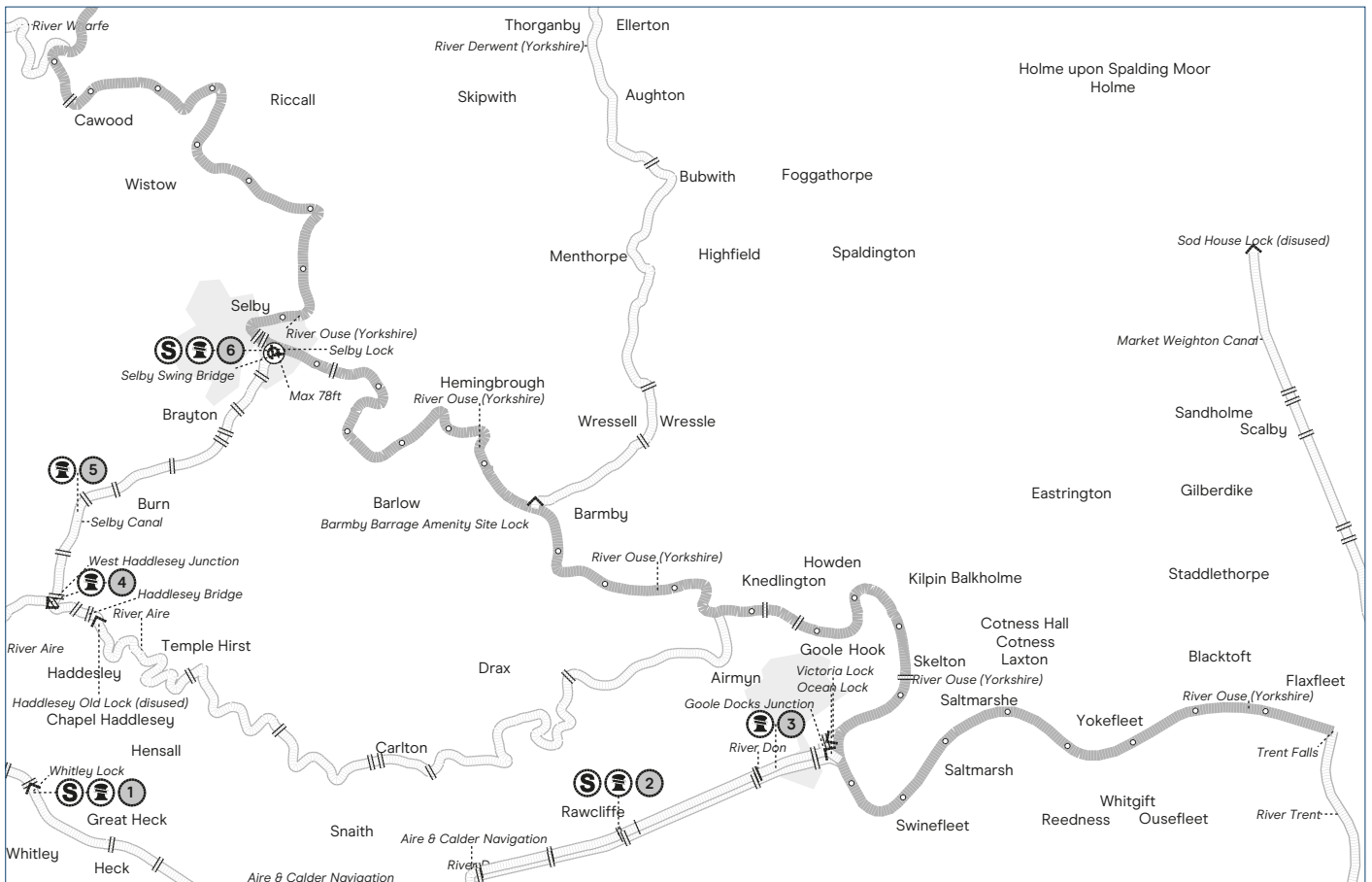
- 1 Linton Lock upstream:** Maximum 48 hours unless indicated otherwise at site. Can stay longer in flood conditions. Prone to flooding.
- 2 York City Council Museum Gardens:** Contact York City Council, tel: 01904 613161.
- 3 Naburn Lock Island:** Maximum 48 hours unless indicated otherwise at site. Can stay longer in flood conditions. Total 50 metres. Prone to flooding.
- 3 Naburn Lock:** Maximum 48 hours unless indicated otherwise at site. Total 50 metres. Prone to flooding.

Navigation notes

Goole to tail of Naburn Locks:

There is a certain amount of commercial traffic on the River Ouse (Yorkshire) and commercial barge skippers are always aware of smaller boats and will treat you with courtesy. However, as their boats are less manoeuvrable than yours, you should give way to them and follow instructions from lock keepers where appropriate.

Canal & River Trust strongly recommends any vessels entering tidal waters at Naburn to carry a VHF marine band radio and to have a minimum crew of two. Please note carrying a VHF marine band radio and having a minimum crew of two is a mandatory requirement on waterways controlled by the Associated British Ports south of Goole Railway Bridge.



Navigation notes

Aire & Calder Navigation

Goole to Lemonroyd: For information on freight movement contact Castleford Office on 0113 2816860.

Locks & bridges

Aire & Calder Navigation

Whitley Lock:
Canal & River Trust key required.

River Aire

Haddesley Bridge: The through-route passes from the River Aire to the Selby Canal at West Haddesley. River Aire is not navigable beyond Haddesley Lock – boom in place.

Selby Canal

West Haddesley Flood Lock:
Take note of flood warning signs.

Selby Swing Bridge:
Canal & River Trust key required.

Selby Lock: Lock-keeper will advise on flood conditions. The River Ouse is tidal, so boaters can only pass through the lock on 'flood tide'. If possible, please give 24 hours notice to the lock-keeper on 01757 703182. Canal & River Trust strongly recommends any vessels entering tidal waters at Selby to carry a VHF marine band radio and to have a minimum crew of two. Please note carrying a VHF marine band radio and having a minimum crew of two is a mandatory requirement on waterways controlled by the Associated British Ports south of Goole Railway Bridge.

Services & facilities

Aire & Calder Navigation

1 Whitley Lock: Water, toilet, refuse disposal, car parking, lighting.

Selby Canal

6 Selby Lock Sanitary Station: Water, Elsan disposal, pump-out, toilet, shower, refuse disposal. Canal & River Trust key required. Card type: pump out/electric card. Lock-keeper sells electric and pump-out cards, short-term and long-term licences.

Visitor moorings

Aire & Calder Navigation

- 1 Whitley Lock:** Maximum 48 hours unless stated otherwise at site. Total 100 metres.
- 2 Rawcliffe Bridge marina:** Maximum 48 hours unless stated otherwise at site. Total 40 metres.
- 3 Goole Sanitary Station:** Maximum 3 hours. Total 50 metres.

Selby Canal

- 4 Haddesley:** Maximum 48 hours unless indicated otherwise at site. Total 30 metres.
- 5 Gateforth Landing:** Maximum 48 hours unless indicated otherwise at site. Total 20 metres.
- 6 Selby Lock:** Maximum 48 hours unless indicated otherwise at site. Total 117 metres.