











Boaters' Guides

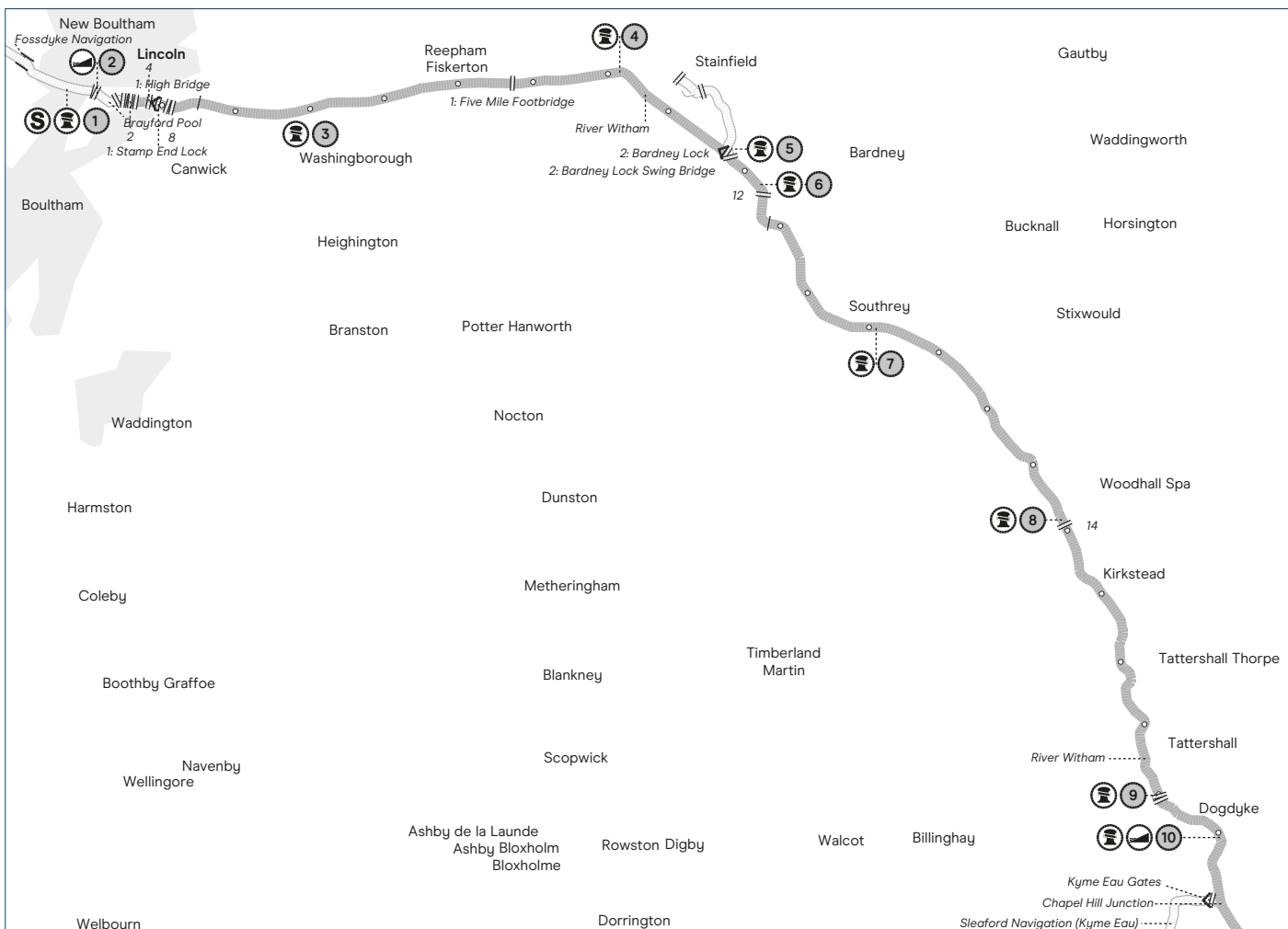
A note about the data

These guides list information we currently have on our facilities, dimensions and navigation guidance, based upon local knowledge and expertise. Whilst we anticipate that this data is reasonably accurate, we cannot guarantee its precision. Therefore, this data should only be used as a helpful guide and you should always use your own judgement taking into account local circumstances at any particular time. If you spot something wrong, please let us know canalrivertrust.org.uk/contact-us

Key to facilities

-  Winding hole (length specified)
-  Winding hole (full length)
-  Visitor mooring
-  Information and office
-  Dock and/or slipway
-  Slipway only
-  Services and facilities
-  Water point only

River Witham



Locks & bridges

Fossdyke Navigation

Brayford Pool: Traffic light system on Brayford Pool to warn of strong current, please observe light sequence as identified on the adjacent signs.

River Witham

Bridge 1, High Bridge: Narrow, low bridge (also known as the 'Glory Hole'). Air draft 9ft 2in over central 8ft span.

Lock 1, Stamp End Lock: Canal & River Trust key required. Guillotine lock.

Bridge 1, Five Mile Footbridge: Gives access for cyclists to cycleway.

Bridge 2, Bardney Lock Swing Bridge: This bridge provides farm access and is usually open.

📍 Services & facilities

Fossdyke Navigation

1 Lincoln: Water, Elsan disposal, toilet, shower. Canal & River Trust key required. Card type: Ampy.

5 Barney Lock: Elsan, toilet, shower

Maximum Dimensions

Lincoln to Stamp End Lock

Length: 22.86m (75ft)
Beam: 5.4m (17ft 8")
Draught: 1.52m (5ft)
Headroom: 2.74m (9ft)

Stamp End Lock to Boston Grand Sluice

Length: 21.41m (70ft 3")
Beam: 5.3m (17ft 4")
Draught: 1.52m (5ft)
Headroom: 3.5m (11ft 6")

🚰 Visitor moorings

Fossdyke Navigation

1 Lincoln: Maximum 48 hours. Total 50 metres.

River Witham

3 Washingborough: Maximum 48 hours. Total 60 metres.

4 Fiskerton Fen: Maximum 48 hours. Total 36 metres.

5 Bardney Lock: Maximum 48 hours. Total 120 metres.

6 Bardney Village: Maximum 48 hours. Total 60 metres.

7 Southrey: Maximum 48 hours. Total 36 metres.

8 Kirkstead Bridge: Maximum 48 hours. Total 60 metres.

9 Tattershall: Maximum 48 hours. Total 60 metres.

10 Dogdyke: Maximum 48 hours. Total 36 metres.

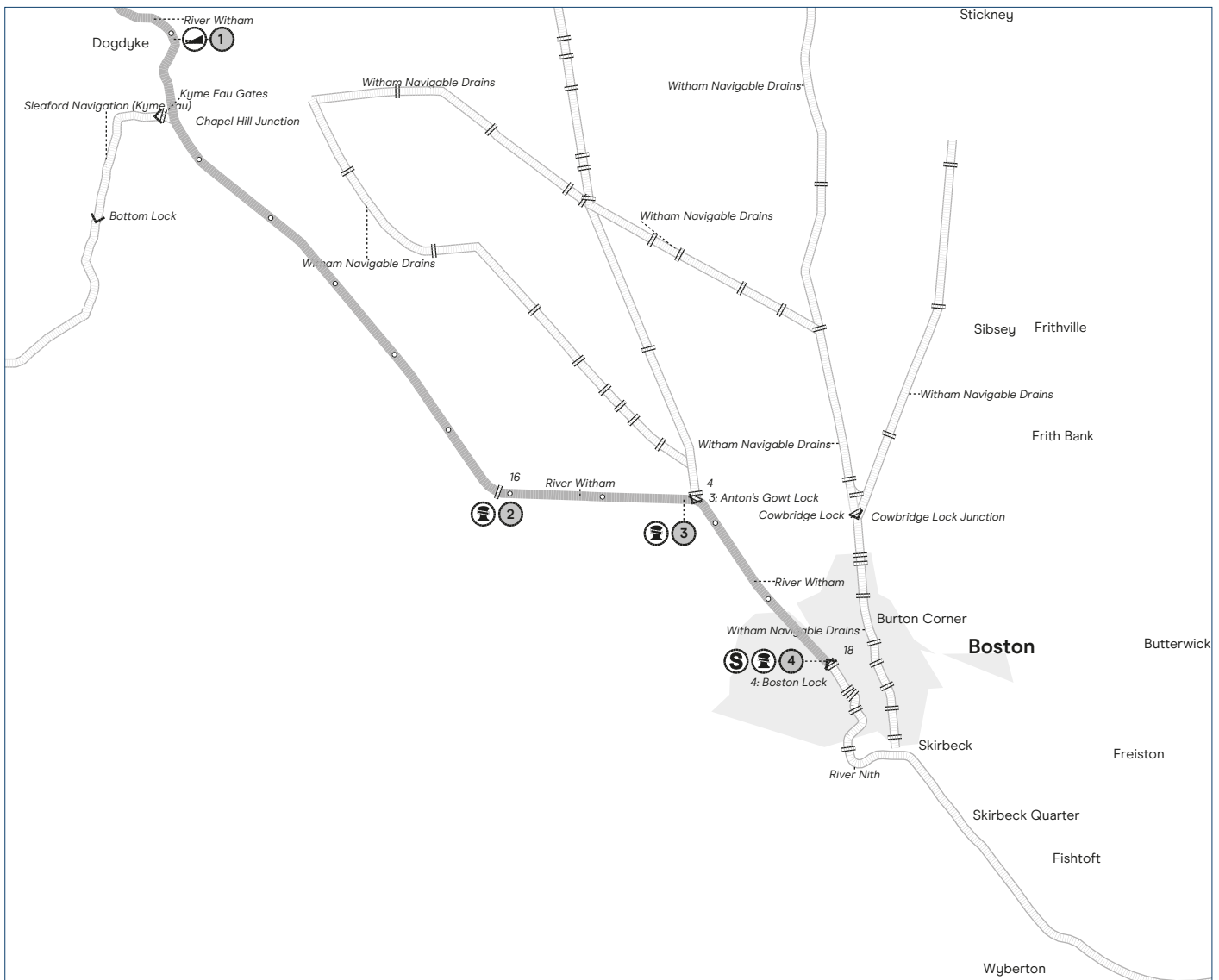
🚢 Slipways & docks

Fossdyke Navigation

2 Lincoln Marina: Slipway. Phone marina to book (01522 526896).

River Witham

10 Belle Isle Marina: Slipway. Phone Marina to Book.



Locks & bridges

River Witham

Lock 4, Boston Lock: Keeper-operated. Last lock before the tidal Wash – 24 hours notice required for locking. Call lock keeper for advice and regulatory information. Mooring restrictions November – April. Tel: 01205 364 864; tel: 07712 010 920.

Witham Navigable Drains

Lock 3, Anton's Gowt Lock: Access to Witham Navigable Drains: further information from Upper Witham Drainage Board. No access November to April.

Services & facilities

River Witham

4 Boston Lock: Water, toilet, Elsan disposal, shower. Canal & River Trust key required. Card type: Ampy.

Visitor moorings

River Witham

- 2 Langrick Bridge:** Maximum 48 hours. Total 55 metres.
- 3 Antons Gowt:** Maximum 48 hours. Total 36 metres.
- 4 Boston Lock:** Maximum 5 days. Total 135 metres.

Slipways & docks

River Witham

1 Belle Isle Marina: Slipway. Phone Marina to Book.