











Boaters' Guides

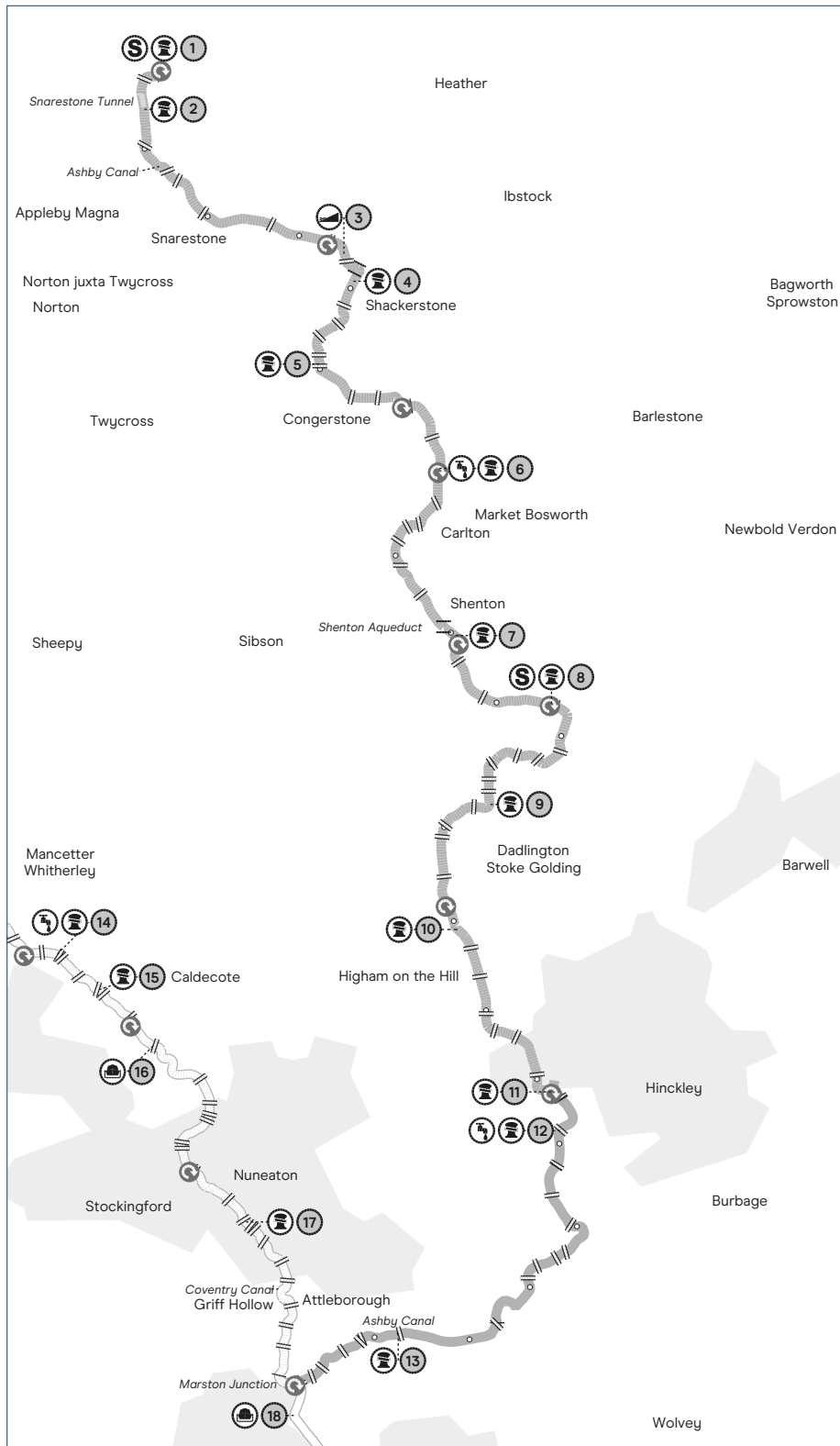
A note about the data

These guides list information we currently have on our facilities, dimensions and navigation guidance, based upon local knowledge and expertise. Whilst we anticipate that this data is reasonably accurate, we cannot guarantee its precision. Therefore, this data should only be used as a helpful guide and you should always use your own judgement taking into account local circumstances at any particular time. If you spot something wrong, please let us know canalrivertrust.org.uk/contact-us

Key to facilities

-  Winding hole (length specified)
-  Winding hole (full length)
-  Visitor mooring
-  Information and office
-  Dock and/or slipway
-  Slipway only
-  Services and facilities
-  Water point only

Ashby Canal



🚰 Services & facilities

Ashby Canal

- 1** **Snarestone Sanitary Station:** Water, Elsan disposal, toilet, refuse disposal. Canal & River Trust key required, no access for road vehicles at this location.
- 6** **Market Bosworth:** Water. Canal & River Trust key required.
- 8** **Sutton Cheney Sanitary Station:** Water, Elsan disposal, toilet, shower, refuse disposal. Canal & River Trust key required.
- 11** **Lime Kilns:** Water. Canal & River Trust key required.

Coventry Canal

- 13** **Hartshill Yard:** Water. Canal & River Trust key required.

Maximum Dimensions

Length: 21.95m (72ft)
Beam: 2.13m (7ft)
Draught: 1.07m (3ft 6")
Headroom: 1.98m (6ft 6")

🚢 Visitor moorings

Ashby Canal

- 1** **Snarestone Terminus, towpath:** Maximum 48 hours. At current canal terminus.
- 2** **Snarestone, Br 59–Tunnel:** Maximum 48 hours.
- 4** **Shackerstone, Br 51–52:** Maximum 48 hours.
- 5** **Congestone, Br 47–48:** Maximum 48 hours.
- 6** **Market Bosworth, Br 42:** Maximum 14 days.
- 8** **Sutton Cheney Wharf, Br 34:** Maximum 48 hours.
- 9** **Stoke Golding, Br 27–28:** Maximum 48 hours.
- 10** **Basin Bridge, Br 22:** Maximum 48 hours.
- 11** **Nutts Lane, Br 16:** Maximum 48 hours.
- 12** **Limekilns, Br 15:** Maximum 48 hours.
- 13** **Bulkington Road, Br 5:** Maximum 48 hours.

Coventry Canal

- 14** **Hartshill Canal & River Trust Yard, Br 31:**
Maximum 7 days.
- 14** **Hartshill, downstream of Br 32:**
Maximum 7 days.
- 15** **Hartshill, upstream of Br 29, Anchor PH:**
Maximum 48 hours.
- 17** **Nuneaton, Br 19–20:** Maximum 7 days.

Slipways & docks

Ashby Canal

- 3** **M.A Grimmer – Shackerstone:** Slipway. Maximum length: 70ft. Maximum beam: 7ft. Please note these are private facilities provided by M A Grimmer, please call 01827 880 312 for bookings and information.

Coventry Canal

- 16** **Springwood Haven, Valley Cruisers:**
Wet-dock. Maximum length: 70ft. Maximum beam: 7ft. Please note these are private facilities provided by Valley Cruisers, please call 02476 393333 for bookings and information.
- 18** **Charity Dock, Gilbert Brothers, Bedworth:** Dry-dock. Maximum length: 70ft. Maximum beam: 7ft. Please note these are private facilities provided by Gilbert Brothers at Charity Dock, please call 02476 313 122 for bookings and information.