











Boaters' Guides

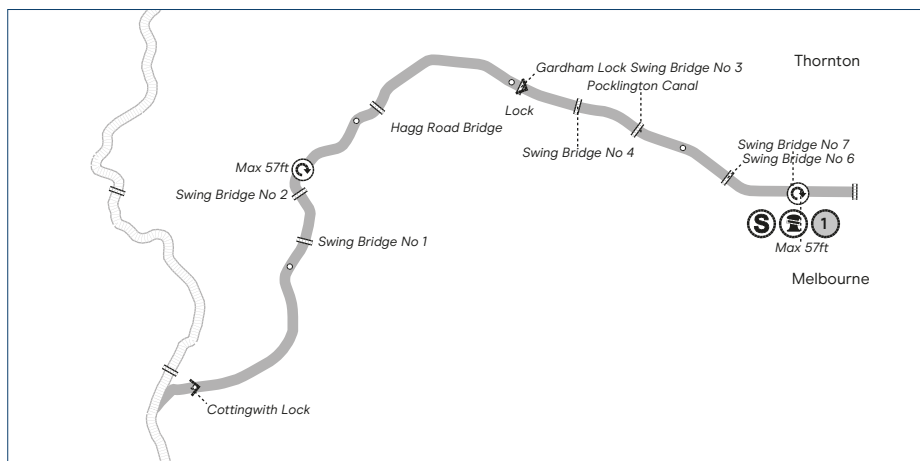
A note about the data

These guides list information we currently have on our facilities, dimensions and navigation guidance, based upon local knowledge and expertise. Whilst we anticipate that this data is reasonably accurate, we cannot guarantee its precision. Therefore, this data should only be used as a helpful guide and you should always use your own judgement taking into account local circumstances at any particular time. If you spot something wrong, please let us know canalrivertrust.org.uk/contact-us

Key to facilities

-  Winding hole (length specified)
-  Winding hole (full length)
-  Visitor mooring
-  Information and office
-  Dock and/or slipway
-  Slipway only
-  Services and facilities
-  Water point only

Pocklington Canal



Locks & bridges

Cottingwith Lock:

Take note of flood warning signs.

Swing Bridge No 1; and
Swing Bridge No 2; and
Hagg Road Bridge; and
Gardham Lock Swing Bridge No 3; and
Swing Bridge No 4; and
Swing Bridge No 6; and
Swing Bridge No 7: Handcuff key required.

Services & facilities

1 **Melbourne Arm Sanitary Station:** Water, Elsan disposal, toilet, refuse disposal. Canal & River Trust key required.

Maximum Dimensions

Length: 17.37m (56ft 11")

Beam: 4.3m (14ft 1")

Draught: 1.22m (4ft)

Headroom: 2.34m (7ft 8")

Visitor moorings

1 **Melbourne Arm:** Maximum 48 hours unless stated otherwise at site. Total 30 metres.