











Boaters' Guides

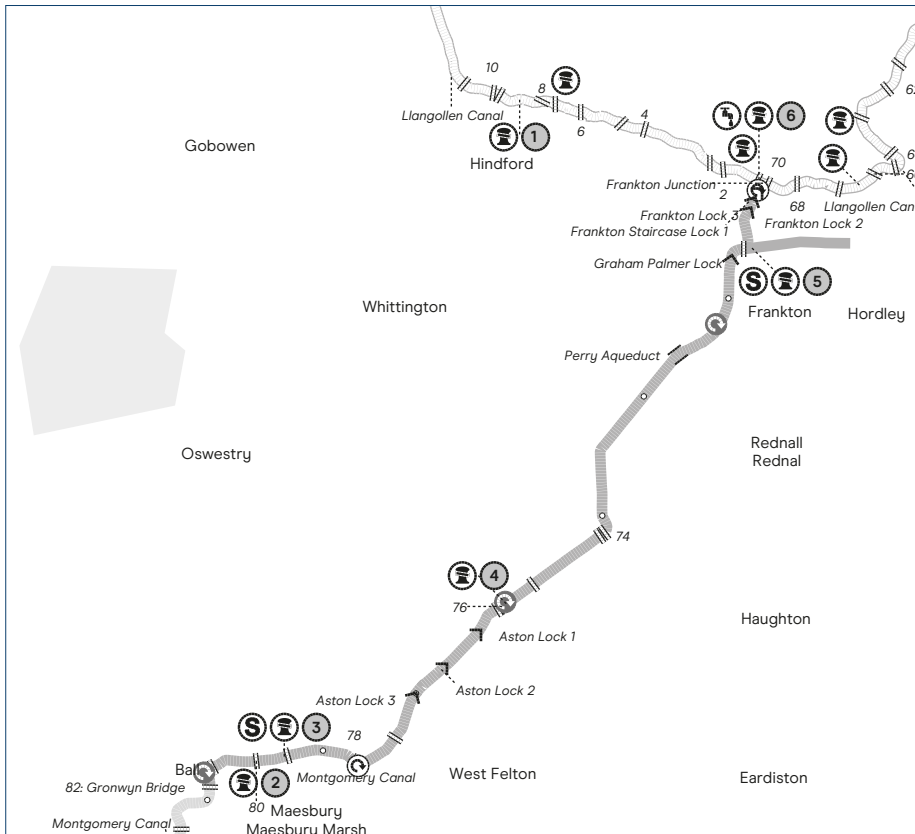
A note about the data

These guides list information we currently have on our facilities, dimensions and navigation guidance, based upon local knowledge and expertise. Whilst we anticipate that this data is reasonably accurate, we cannot guarantee its precision. Therefore, this data should only be used as a helpful guide and you should always use your own judgement taking into account local circumstances at any particular time. If you spot something wrong, please let us know canalrivertrust.org.uk/contact-us

Key to facilities

-  Winding hole (length specified)
-  Winding hole (full length)
-  Visitor mooring
-  Information and office
-  Dock and/or slipway
-  Slipway only
-  Services and facilities
-  Water point only

Montgomery Canal



Navigation notes

Montgomery Canal

Frankton Junction to Maesbury:

The canal is also navigable for trailed boats on the isolated section between Arddleen and Berriew. Slipways are situated at Welshpool car park and at the Wern.

Maximum Dimensions

Length: 21.95m (72ft)
Beam: 2.13m (7ft)
Draught: 1.2m (3ft 11")
Headroom: 1.83m (6ft)

Locks & bridges

Montgomery Canal

Gronwyn, Br 82: Current limit of navigation.

Services & facilities

Montgomery Canal

- 3 Maesbury Services:** Water, Elsan disposal, pump-out, toilet, shower, pub.
- 5 Weston Arm Services:** Water, toilet, refuse disposal, picnic area, parking.

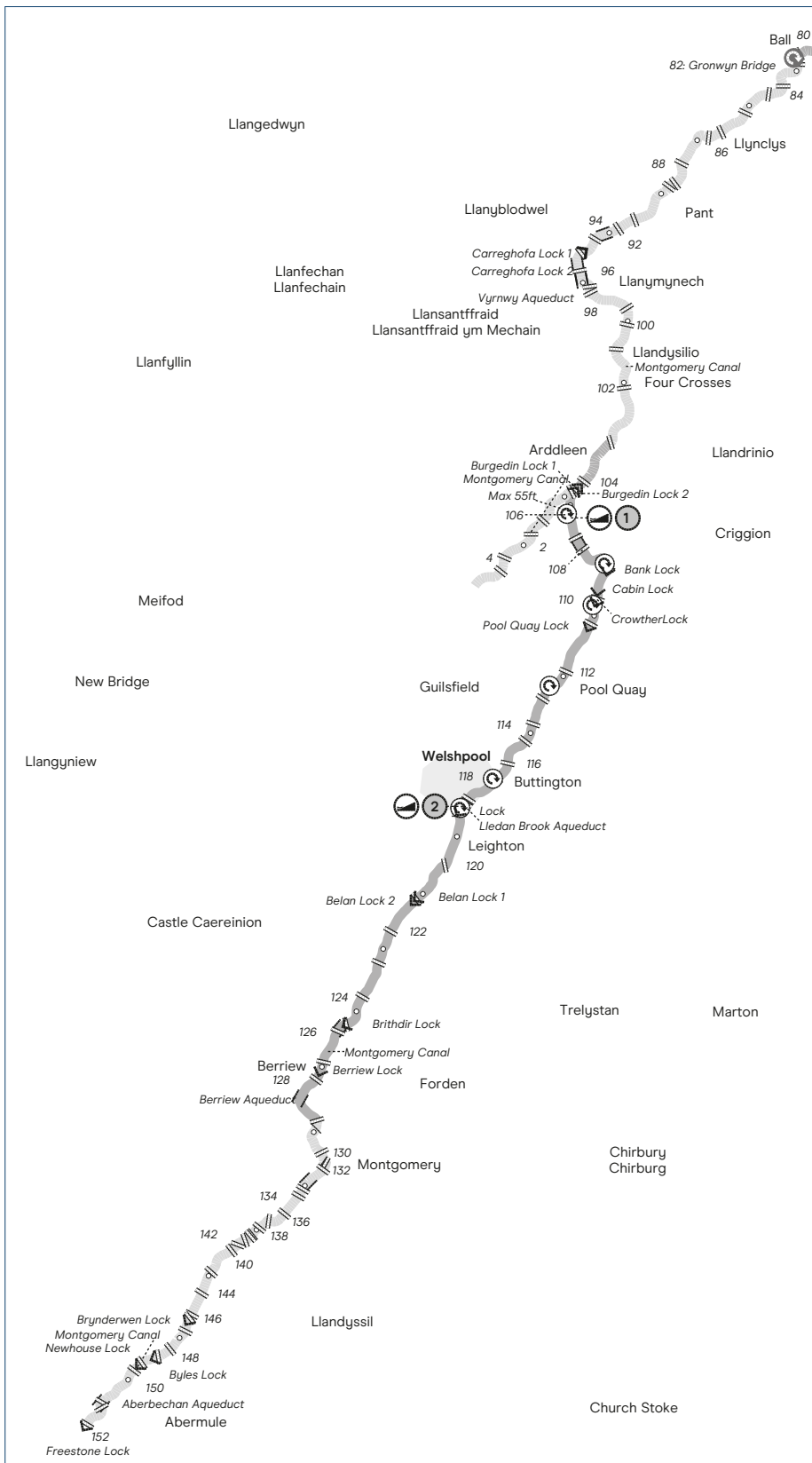
Visitor moorings

Llangollen Canal

- 1 Hindford:** Total 90 metres.

Montgomery Canal

- 2 Spiggots Bridge:** Maximum 48 hours.
- 3 Maesbury Wharf:** Maximum 48 hours.
- 4 Queen's Head:** Maximum 14 days.
- 5 Weston Arm:** Maximum 48 hours.
- 6 Frankton Locks:** Maximum 48 hours.



Locks & bridges

Bridge 82, Gronwyn Bridge: Current limit of navigation.

Slipways & docks

- 1** Wern near Br 106: Slipway.
- 2** Welshpool near Br 119: Slipway.