











# Boaters' Guides

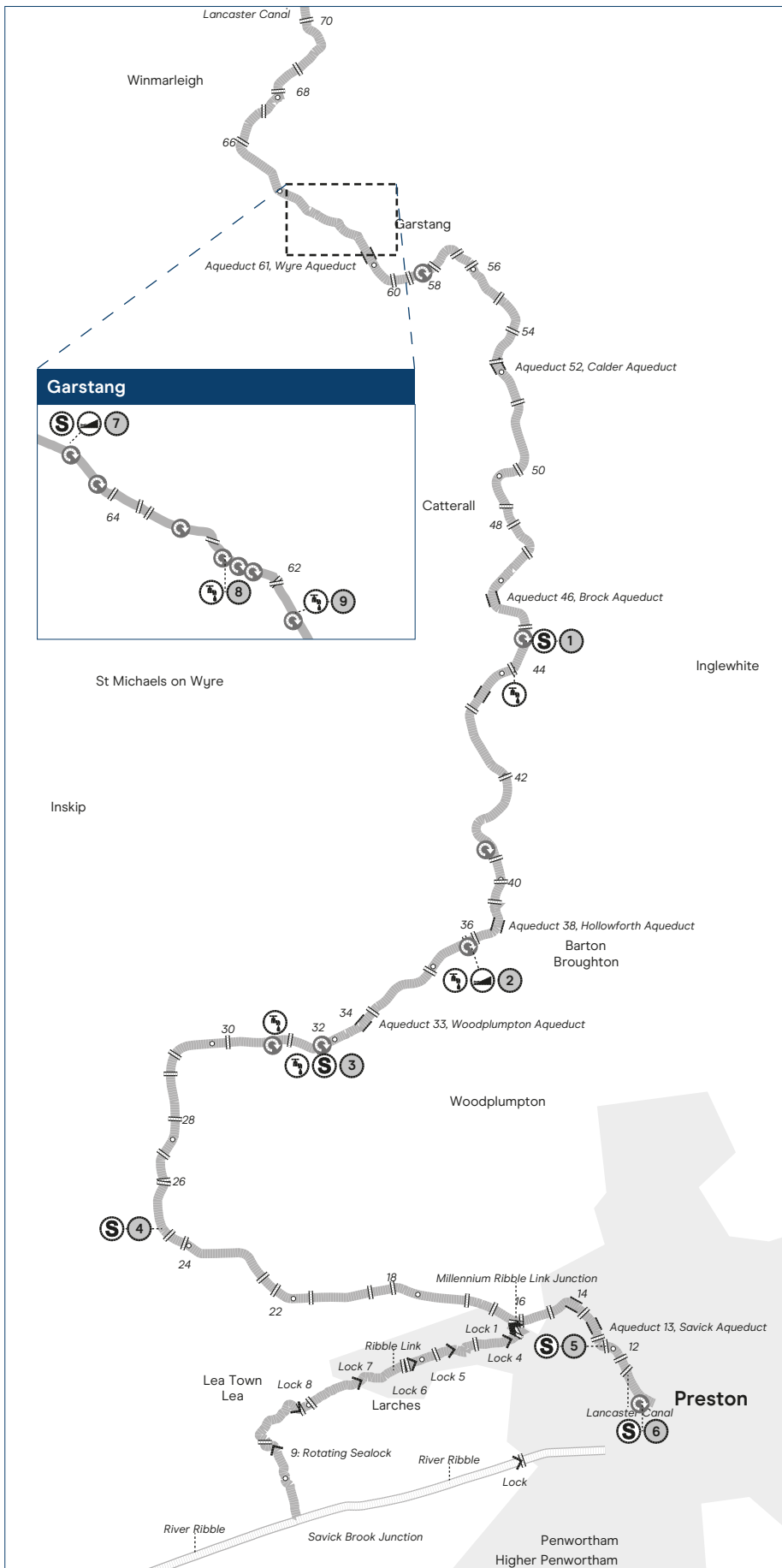
## A note about the data

These guides list information we currently have on our facilities, dimensions and navigation guidance, based upon local knowledge and expertise. Whilst we anticipate that this data is reasonably accurate, we cannot guarantee its precision. Therefore, this data should only be used as a helpful guide and you should always use your own judgement taking into account local circumstances at any particular time. If you spot something wrong, please let us know [canalrivertrust.org.uk/contact-us](https://canalrivertrust.org.uk/contact-us)

## Key to facilities

-  Winding hole (length specified)
-  Winding hole (full length)
-  Visitor mooring
-  Information and office
-  Dock and/or slipway
-  Slipway only
-  Services and facilities
-  Water point only

# Lancaster Canal, Ribble Link



## Services & facilities

- 1** **Bilsborrow:** Water, Elsan disposal, toilet, refuse disposal. Canal & River Trust Electronic Key Fob required.
- 2** **Moons Bridge Marina:** Water. Boatyard facilities available.
- 3** **Jolly Roger Boat Centre:** Water, Elsan disposal, toilet. Boatyard facilities available.
- 3** **Pendle Marine:** Water. Wheelchair access.
- 4** **Salwick Wharf:**
- 5** **Bridge 12 Woodplumpton Road Bridge:** Canal & River Trust Electronic Key Fob required. Sanitary Station.
- 6** **Arlen Hire Boats:** Water, Elsan disposal, pump-out. Boatyard facilities available.
- 7** **Bridge House Marina:** Water, Elsan disposal, toilet, shower. Boatyard facilities available.
- 8** **Moss Lane:** Water. Wheelchair access.
- 9** **Tythe Barn Garstang:** Water. Wheelchair access.

## Maximum Dimensions

### Lancaster Canal

**Length:** 22m (72ft 2")  
**Beam:** 4.3m (14ft)  
**Draught:** 0.9m (3ft)  
**Headroom:** 2.5m (8ft 2")

### Glasson Branch

**Length:** 22.3m (73ft 1")  
**Beam:** 4.3m (14ft)  
**Draught:** 1.3m (4ft 3")  
**Headroom:** 2.5m (8ft 2")

### Ribble Link

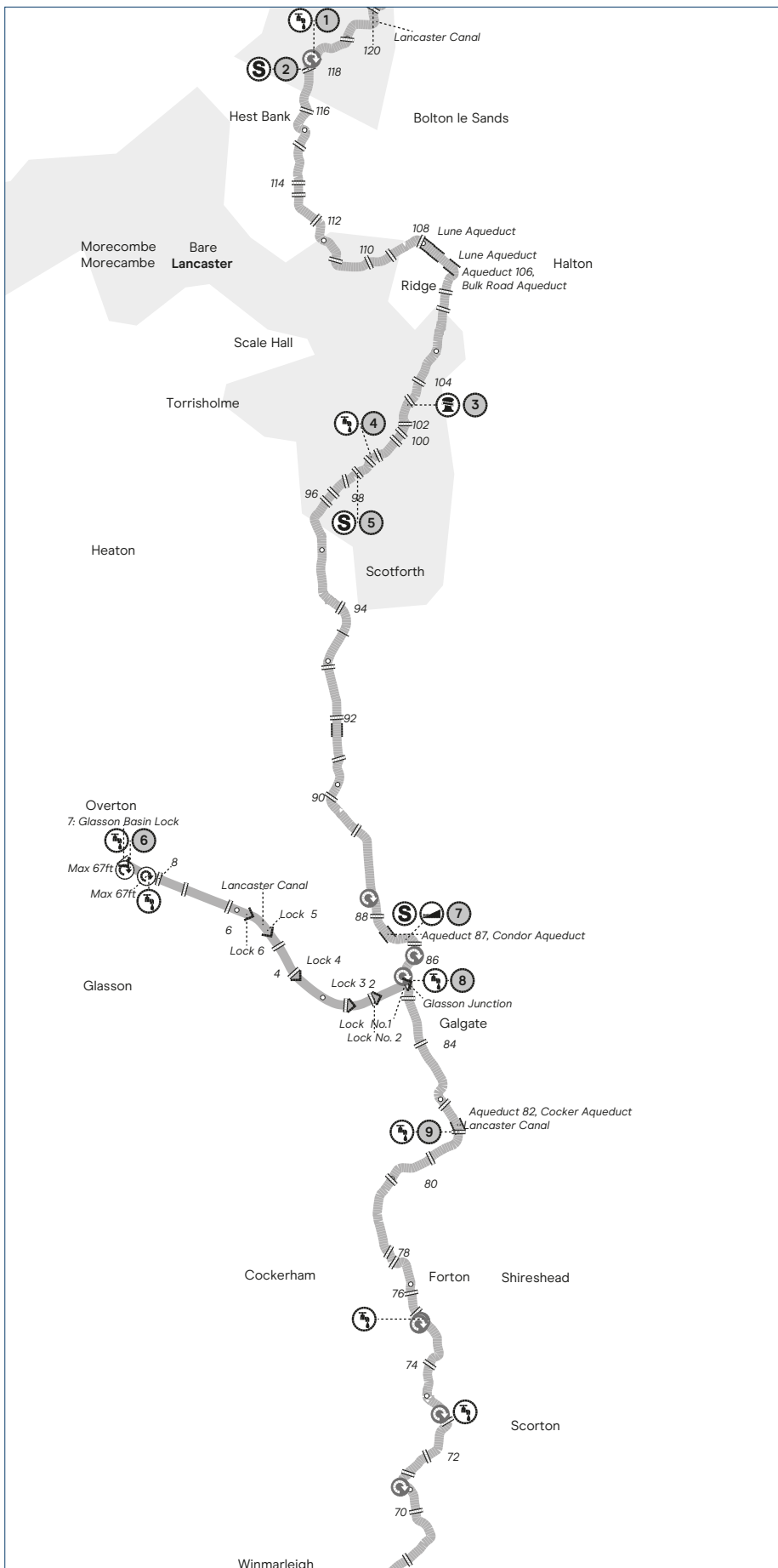
**Length:** 18.8m (62ft)  
**Beam:** 2.28m (7ft 6")  
**Draught:** 0.7m (2ft 4")  
**Headroom:** 2.43m (8ft)

## Slipways & docks

- 2** **Moons Bridge Marina:** Slipway.
- 7** **Bridge House Marina:** Slipway. Private.

## Visitor moorings

- 1** **Bilsborrow:** Maximum 48 hours.
- 9** **Garstang:** Maximum 48 hours.



## Navigation notes

### Entrance to Glasson Basin:

**Glasson Branch:** You will need a key to operate the locks, available from Galgate Mon-Fri. Gates must be locked after use and locks left empty even when going up.

## Locks & bridges

**Lock 7, Glasson Basin Lock:** Entrance Lock from Glasson Dock into Glasson Basin will take boats up to 87' 10" x 26' 3" with 11'9" draught and operates 2 hours before high water. Anyone wishing to use the lock (24 hours notice is required) must contact the Galgate Office tel: 01524 751888 during office hours. The basin links to a sea lock which is operated by the Lancaster Port Commission: to use it, tel: 01524 751482 24 hours in advance.

## 📍 Services & facilities

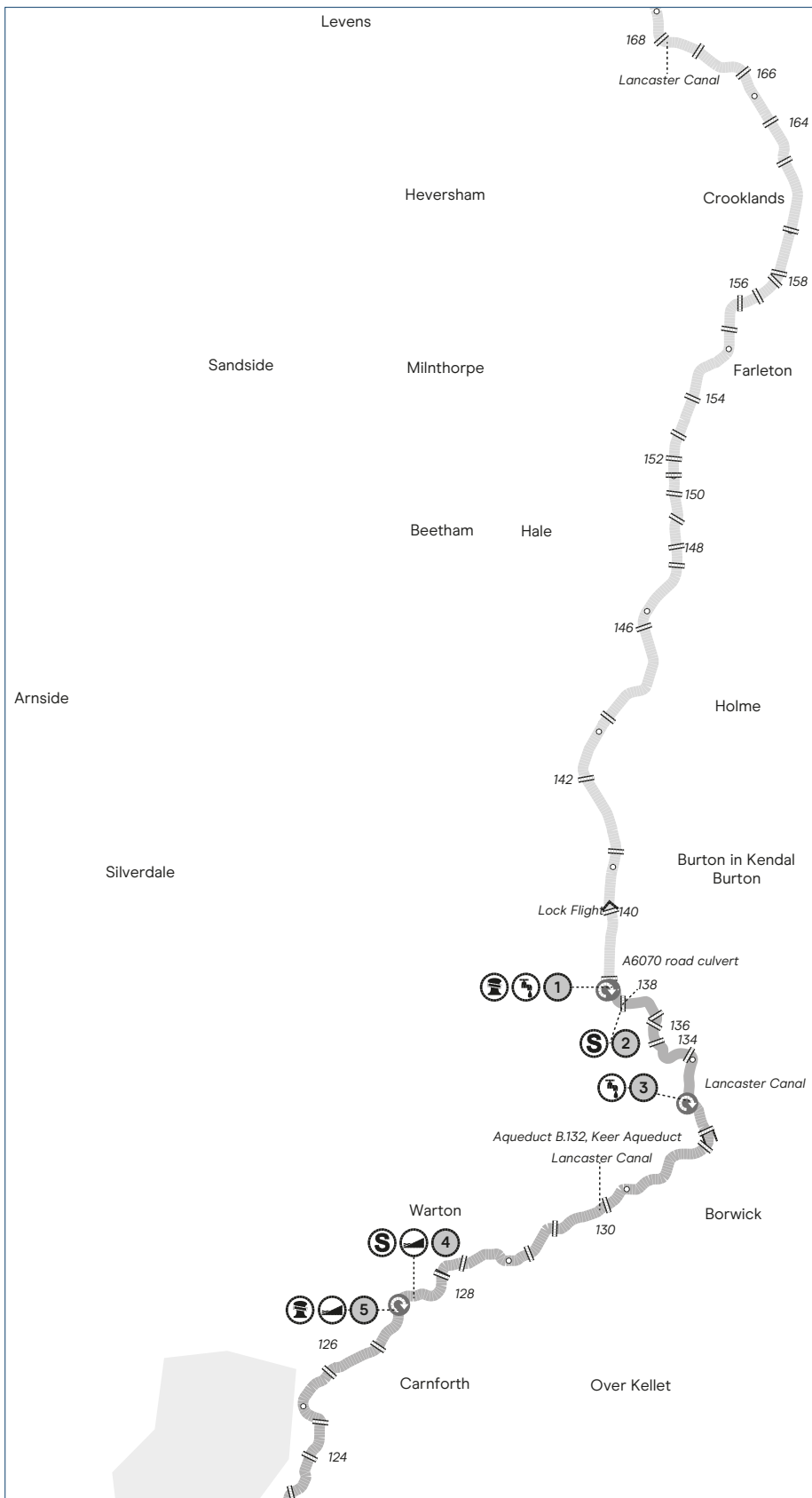
- 1 Hest Bank:** Water. Wheelchair access.
- 2 Hest Bank Occupation, Br 117:** Canal & River Trust key and electronic key fob required. Sanitary Station.
- 4 Lancaster Penny Street:** Water. Wheelchair access.
- 5 Bridge 98, Basin Bridge:** Water, Elsan disposal, pump-out, shower, refuse disposal. Canal & River Trust key and electronic key fob required. Useful shops and stores to the west.
- 5 Glasson Basin Yacht Co:** Water, diesel, gas, overnight mooring, boat sales and repairs, winter storage, travel hoist, chandlery, books, maps.
- 7 Marina Park:** Water, Elsan disposal, toilet, shower, refuse disposal.
- 8 Lodge Hill Galgate:** Water. Wheelchair access.
- 9 Potters Brook, Br 81:** Water. A lane across the A6 leads to a telephone and hotel.

## 🚤 Slipways & docks

- 6 Marina Park:** Slipway. Canal Wharf, Galgate Lancaster tel: 01542 751888.

## 🚢 Visitor moorings

- 2 Hest Banks:** Maximum 48 hours.
- 3 Lancaster:** Maximum 48 hours.
- 7 Galgate:** Maximum 48 hours.



## Navigation notes

**Carnforth to Tewitfield:** Shelving profile of the canal particularly in this area makes moorings at some locations problematic. It is recommended that you travel with a gang plank.

## Locks & bridges

**A6070 road culvert:** The canal is currently unnavigable north of Tewitfield. Restoration is underway.

## Services and facilities

- 1** **Tewitfield:** Water. Wheelchair access.
- 2** **North of Bridge 138, Old Turnpike Bridge:** Canal & River Trust Electronic Key Fob required. Sanitary Station.
- 3** **Capernwray:** Water. Wheelchair access.
- 6** **Bolton Le Sands:** Water. Wheelchair access.
- 7** **Hest Bank:** Water. Wheelchair access.
- 8** **Hest Bank Occupation, Br 117:** Canal & River Trust Electronic Key Fob required. Sanitary Station.

## Visitor moorings

- 1** **Tewitfield:** Maximum 48 hours.
- 5** **Carnforth:** Maximum 48 hours.