











Boaters' Guides

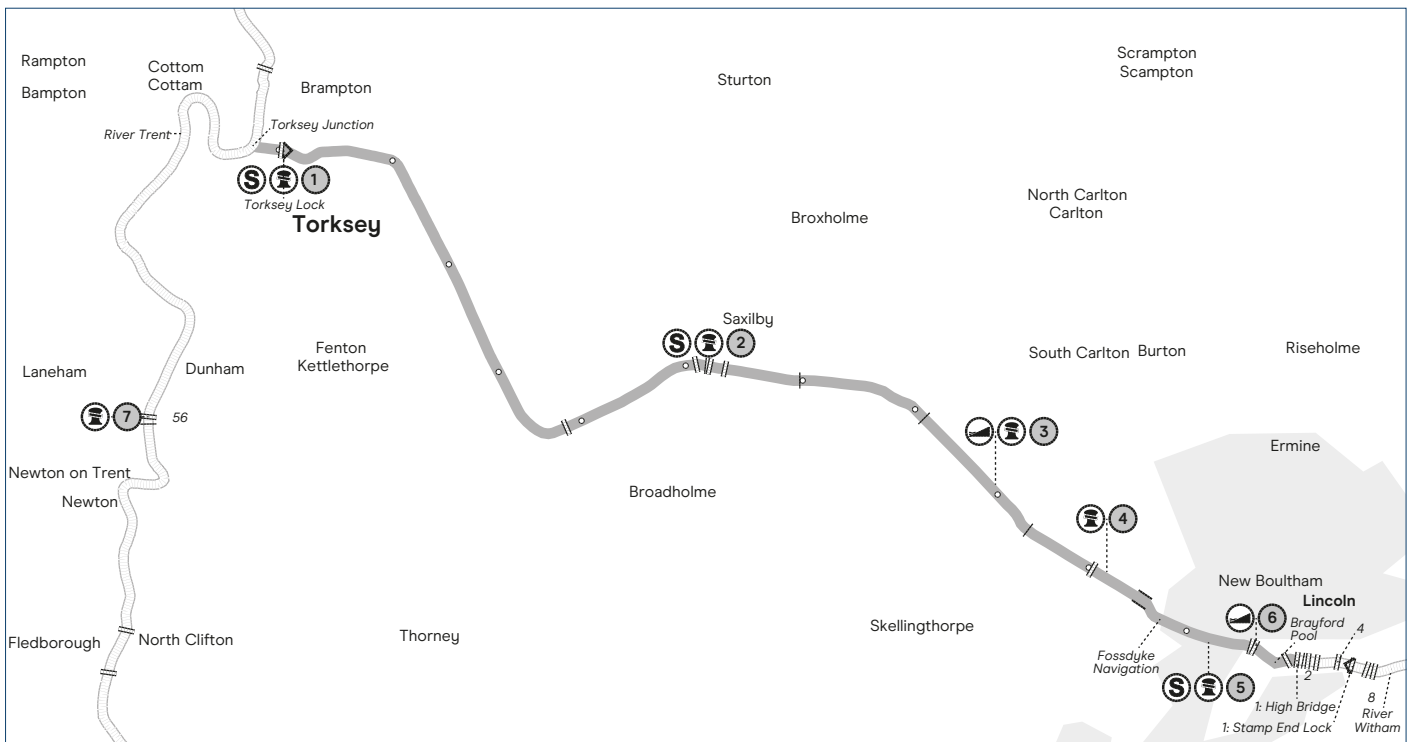
A note about the data

These guides list information we currently have on our facilities, dimensions and navigation guidance, based upon local knowledge and expertise. Whilst we anticipate that this data is reasonably accurate, we cannot guarantee its precision. Therefore, this data should only be used as a helpful guide and you should always use your own judgement taking into account local circumstances at any particular time. If you spot something wrong, please let us know canalrivertrust.org.uk/contact-us

Key to facilities

-  Winding hole (length specified)
-  Winding hole (full length)
-  Visitor mooring
-  Information and office
-  Dock and/or slipway
-  Slipway only
-  Services and facilities
-  Water point only

Fosdyke Navigation



Navigation notes

River Trent

Cromwell Lock to Gainsborough: Freight traffic regularly uses this section, VHF Radio Channel 6 for further information. Please note freight traffic continues past Gainsborough where the Trent is managed by Associated British Ports.

Tail of Cromwell Lock to Gainsborough: Larger craft may be accommodated, depending on tidal conditions. For further advice, contact the waterway office.

Holme Lock to Gainsborough: For flood warnings and advice contact Cromwell Lock keepers on 01636 821 213.

Locks & bridges

Fosdyke Navigation

Torksey Lock: Lock-keeper service. The Fosdyke meets the tidal Trent here. Torksey Lock interpretation centre on site, tel: 01427 890 204; tel: 07884 238 781.

Brayford Pool: Traffic light system on Brayford Pool to warn of strong current, please observe light sequence as identified on the adjacent signs.

River Witham

Bridge 1, High Bridge: Narrow, low bridge (also known as the 'Glory Hole'). Air draft 9ft 2in over central 8ft span.

Lock 1, Stamp End Lock: Canal & River Trust key required. Guillotine lock.

Services & facilities

Fosdyke Navigation

- 1 Torksey lock:** Water, pump-out, toilet, shower. Canal & River Trust key required. Card type: Ampy.
- 2 Saxilby:** Canal & River Trust key required. Card type: Ampy.
- 5 Lincoln:** Water, Elsan disposal, pump out, laundry, toilet, shower. Canal & River Trust key required. Card type: Ampy.

Maximum Dimensions

Length:	21.3m (70ft)
Beam:	4.64m (15ft 4")
Draught:	1.52m (4ft 11")
Headroom:	3.43m (11ft 3")

Visitor moorings

Fosdyke Navigation

- 1 Torksey lock:** Maximum 72 hours. Total 238 metres. Please phone to arrange during lock-keeping times.
- 2 Saxilby:** Maximum 48 hours. Total 270 metres.
- 3 Woodcocks Inn:** Maximum 48 hours.
- 4 Pywipe Inn:** Maximum 48 hours.
- 5 Lincoln:** Maximum 48 hours. Total 50 metres.

River Trent

- 7 Dunham Bridge:** Maximum 24 hours. Total 60 metres.

Slipways & docks

Fosdyke Navigation

- 3 Burton Waters:** Slipway. Phone marina to book, tel: 01522 567404.
- 6 Lincoln Marina:** Slipway. Phone marina to book, tel: 01522 526896.