











Boaters' Guides

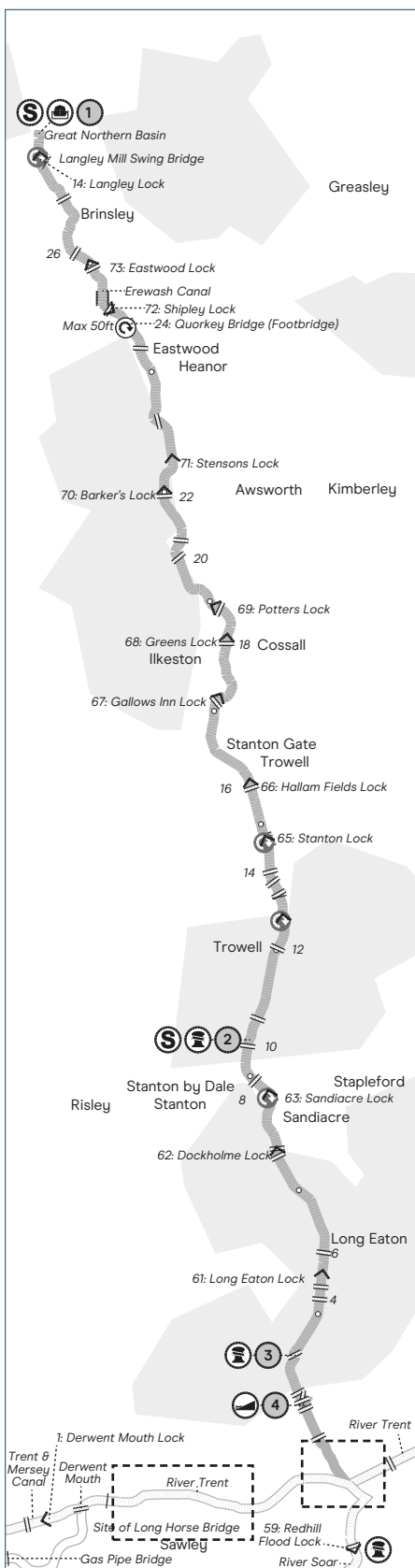
A note about the data

These guides list information we currently have on our facilities, dimensions and navigation guidance, based upon local knowledge and expertise. Whilst we anticipate that this data is reasonably accurate, we cannot guarantee its precision. Therefore, this data should only be used as a helpful guide and you should always use your own judgement taking into account local circumstances at any particular time. If you spot something wrong, please let us know canalrivertrust.org.uk/contact-us

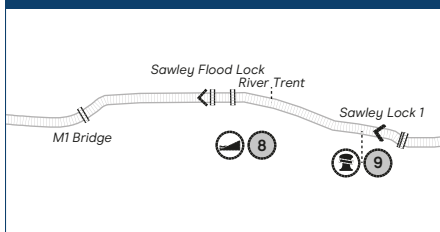
Key to facilities

-  Winding hole (length specified)
-  Winding hole (full length)
-  Visitor mooring
-  Information and office
-  Dock and/or slipway
-  Slipway only
-  Services and facilities
-  Water point only

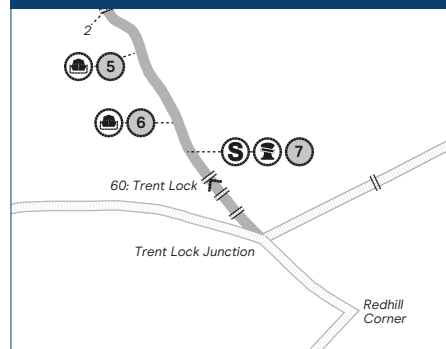
Erewash Canal



Sawley



Trent Lock



Navigation notes

River Trent

Shardlow to tail of Meadow Lane Lock, Nottingham: Navigation should be possible for boats of up to 81ft length and 14ft 6in beam, but please consult the waterway office first.

Trent & Mersey Canal

Shardlow to Derwent Mouth: Navigation should be possible for boats of up to 81ft, but please consult the waterway office first. The width pinch point between Shardlow Locks and Derwent Mouth is the Environment Agency floodgates at Shardlow, which are 14ft 9in wide.

Locks & bridges

Erewash Canal

Great Northern Basin: Canal & River Trust key required.

Langley Mill Swing Bridge: Operated by the dockyard.

Lock 14, Langley Lock: Canal & River Trust key required.

Lock 73, Eastwood Lock; and Lock 72, Shipley Lock: Erewash Canal water conservation key required.

Bridge 24, Quorkey Bridge (Footbridge): Bridge for farmer's use – no crossing by the public.

Lock 71, Stensons Lock; and Lock 70, Barker's Lock; and Lock 69, Potters Lock; and Lock 68, Greens Lock; and Lock 67, Gallows Inn Lock; and Lock 66, Hallam Fields Lock; and Lock 65, Stanton Lock; and Lock 64, Pasture Lock; and Lock 63, Sandiacre Lock; and Lock 62, Dockholme Lock; and Lock 61, Long Eaton Lock: Erewash Canal water conservation key required.

Lock 60, Trent Lock: When leaving the canal, observe Trent Lock flood warning signs. This is a blind spot – sound horns, and check for craft coming downstream being carried by fast flowing river currents.

River Soar

Lock 59, Redhill Flood Lock: Only operates in variable water level conditions. Observe strong flow sign.

River Trent

Gas Pipe Bridge: River Trent backwater navigation to Cavendish Bridge, Shardlow. Site of Long Horse Bridge: This bridge over the Trent is currently missing, causing a break in the towpath.

M1 Bridge: Sawley weir nearby.

Sawley Flood Lock: Windlass required. Observe strong flow warning.

Sawley Lock 1; and Sawley Lock 2: Canal & River Trust key required. Observe strong flow warning, tel: 0115 973 5234; tel: 07717 802 543.

Services & facilities

Erewash Canal

- 1 Langley Mill Basin:** Water, Elsan disposal, toilet.
- 2 Padmore:** Windlass, handcuff and Canal & River Trust key required. Card type: AMPY.
- 7 Trent Lock:** Water, Elsan disposal, toilet. Windlass, handcuff and Canal & River Trust key required. Card type: AMPY.

Maximum Dimensions

Length: 21.95m (72ft)
Beam: 3.2m (10ft 6")
Draught: 0.91m (3ft)
Headroom: 2.03m (6ft 8")

Visitor moorings

Erewash Canal

- 2 Padmore:**
Maximum 24 hours. Total 85 metres.
- 7 Trent Lock:**
Maximum 24 hours. Total 58 metres.

River Trent

- 9 Sawley Lock:**
Maximum 24 hours. Total 150 metres.

Slipways & docks

Erewash Canal

- 1 Langley Mill:** Slipway, dry-dock.
To book tel: 01773 760758.
- 4 Long Eaton Marina:** Slipway.
To book tel: 0115 9461752.
- 5 Mills Dock Yard:** Dry-dock.
To book tel: 0115 9732595.
- 6 Trent Lock:** Dry-dock.
To book tel: 07967 635 665
Nottingham Beeston Canal.
- 8 Sawley Marina:** Slipway,
tel: 01159734278