











# Boaters' Guides

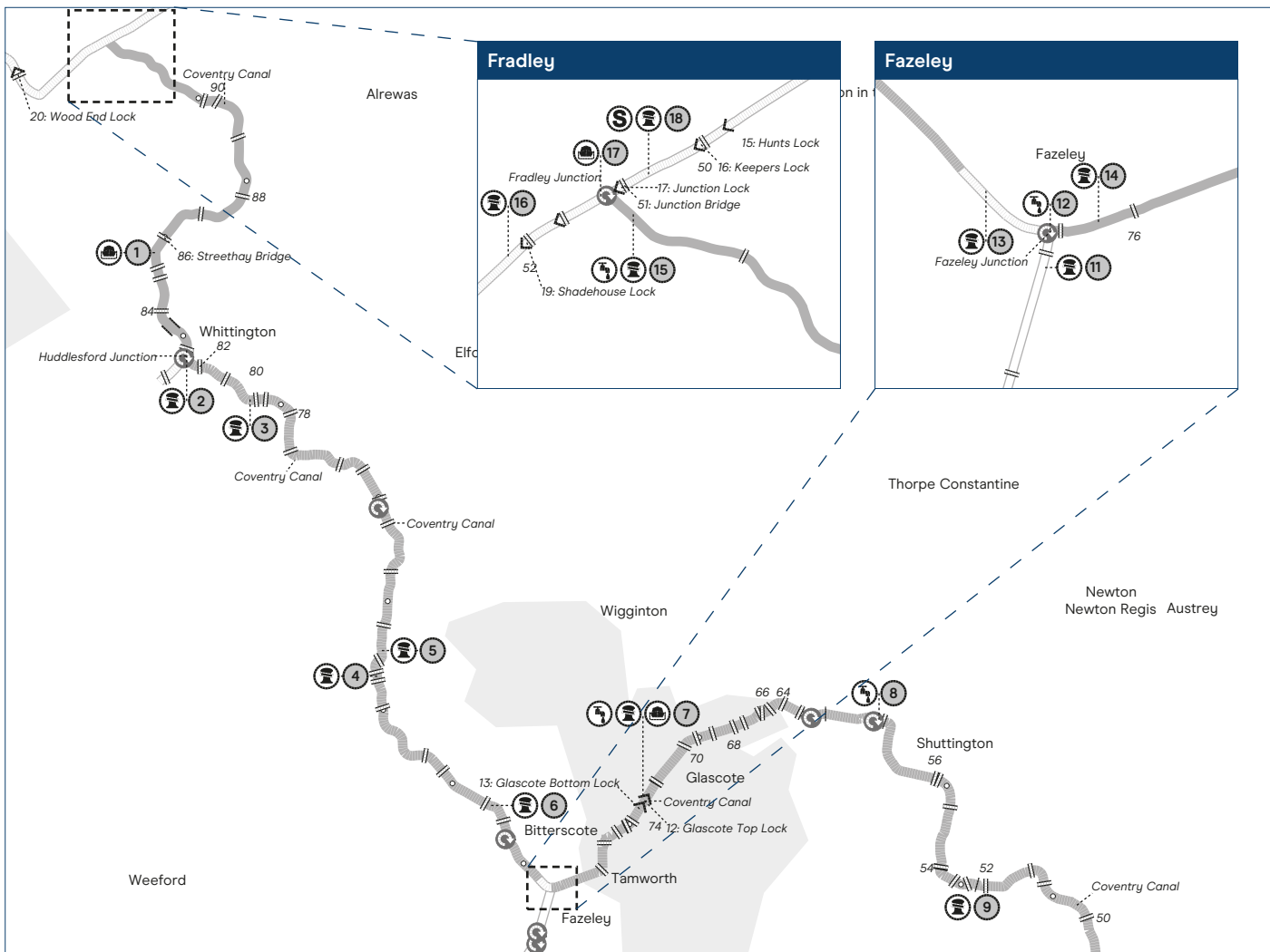
## A note about the data

These guides list information we currently have on our facilities, dimensions and navigation guidance, based upon local knowledge and expertise. Whilst we anticipate that this data is reasonably accurate, we cannot guarantee its precision. Therefore, this data should only be used as a helpful guide and you should always use your own judgement taking into account local circumstances at any particular time. If you spot something wrong, please let us know [canalrivertrust.org.uk/contact-us](https://canalrivertrust.org.uk/contact-us)

## Key to facilities

-  Winding hole (length specified)
-  Winding hole (full length)
-  Visitor mooring
-  Information and office
-  Dock and/or slipway
-  Slipway only
-  Services and facilities
-  Water point only

# Coventry Canal



## Locks & bridges

### Trent & Mersey Canal

Bridge 51, Junction Bridge: Alrewas River status warning sign located here.

## Services & facilities

### Coventry Canal

**7** Glasgote Basin: Water. Canal & River Trust key required.

**8** Alvecote, Br 59: Water. Canal & River Trust key required.

### Birmingham & Fazeley Canal

**12** Fazeley Junction: Water. Canal & River Trust key required.

### Coventry Canal

**15** Swing bridge Fradley Junction: Water. Canal & River Trust key required.

### Trent & Mersey Canal

**18** Fradley Service Station: Water, Elsan disposal, toilet, shower, refuse disposal. Canal & River Trust key required. Shop and information centre which can do Canal & River Trust licences. Canal & River Trust key, pump out cards. Also launderette facilities available at the Swan Pub, Fradley Junction.

## Maximum Dimensions

Length: 21.34m (70ft)  
 Beam: 2.13m (7ft)  
 Draught: 1.07m (3ft 6")  
 Headroom: 1.98m (6ft 6")

## Visitor moorings

### Coventry Canal

- 2** Huddlesford Junction: Maximum 14 days.
- 3** Whittington, Br 80: Maximum 14 days.
- 4** Hopwas, Lichfield Rd to Dixons Br: Maximum 48 hours.
- 5** Hopwas, School Br to 200m towards woods: Maximum 48 hours. Total 200 metres.
- 6** Sutton Road Bridge: Maximum 14 days. Total 200 metres.
- 7** Amington downstream of Br 73, Anchor PH: Maximum 48 hours.
- 9** Polesworth, Br 51–52: Maximum 14 days.

### Birmingham & Fazeley Canal

**11** Fazeley Watling Street Bridge: Maximum 7 days. Total 200 metres.

### Coventry Canal

- 13 Fazeley Junction:**  
Maximum 7 days. Total 200 metres.
- 14 Fazeley, Br 76–77:** Maximum 7 days.
- 15 Fradley Junction:**  
Maximum 48 hours. Total 200 metres.

### Trent & Mersey Canal

- 16 Fradley Junction, above Shadehouse Lock:** Maximum 14 days.  
Total 100 metres.
- 18 Fradley Junction, Nature Reserve:**  
Maximum 48 hours.

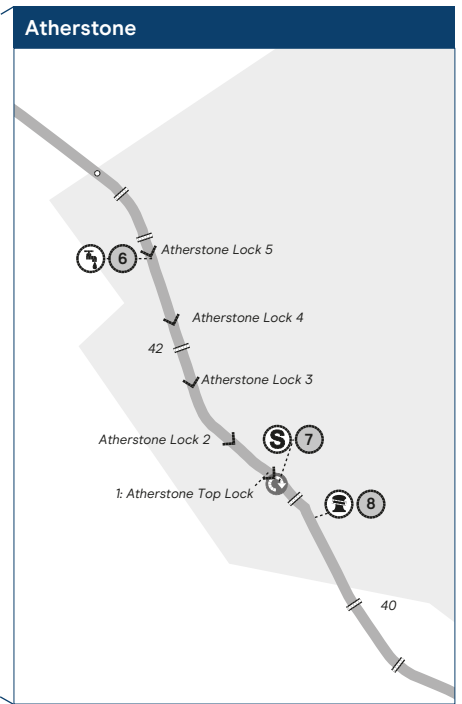
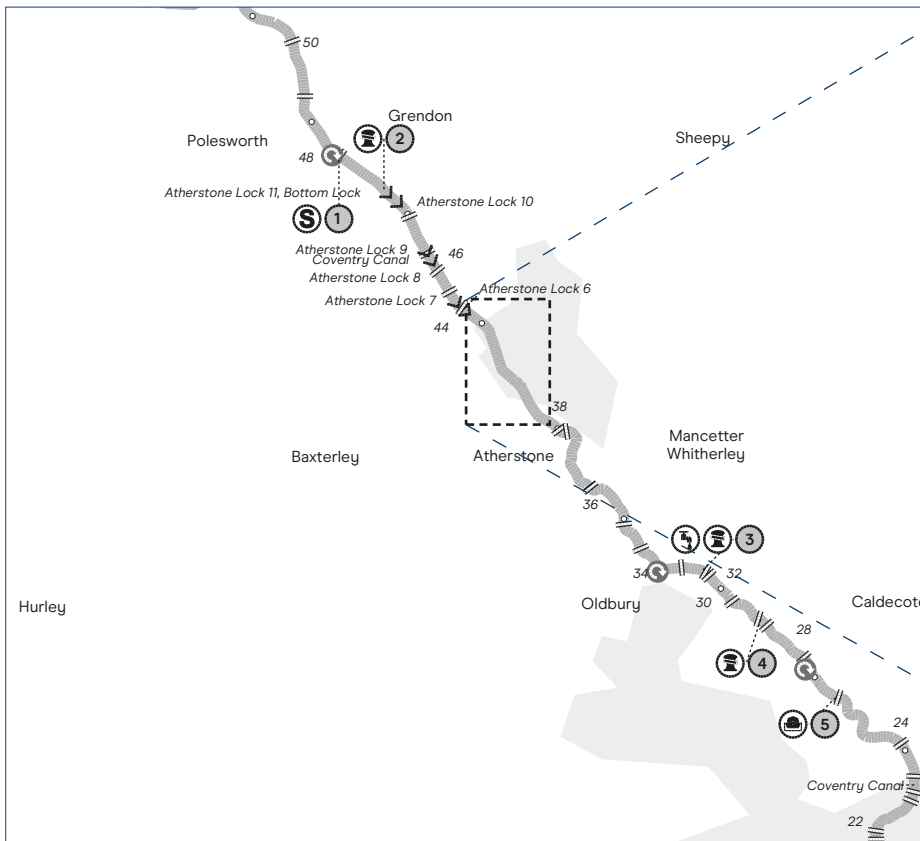
## Slipways & docks

### Coventry Canal

- 1 Streethay Wharf, Lichfield:** Slipway, wet-dock. Maximum length: 70ft. Maximum beam: 7ft. Please note these are private facilities provided by Streethay Wharf, Lichfield tel: 01543 414808.
- 7 Steve Hudson, Glascote:** Dry-dock. Maximum length: 70ft. Maximum beam: 7ft. Please note these are private facilities provided by Steve Hudson tel: 01827 311317.

### Trent & Mersey Canal

- 17 Ownerships, Fradley:** Dry-dock.  
Contact Geoff Taylor tel: 01283 790332.



### 🅈 Services & facilities

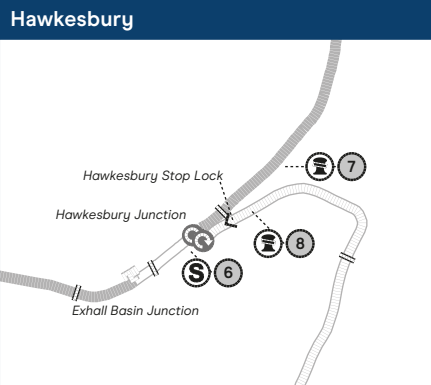
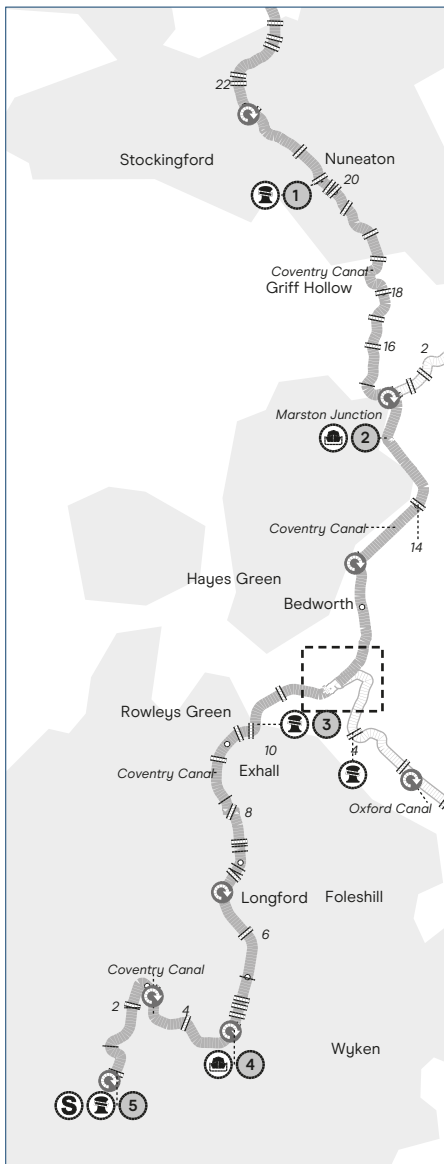
- 1 Grendon Sanitary Station:**  
Water, Elsan disposal, refuse disposal.  
Canal & River Trust key required.
- 1 Bradley Green, Br 48:**  
There are no toilet facilities.
- 3 Hartshill Yard:**  
Water. Canal & River Trust key required.
- 6 Atherstone Lock 5:**  
Water. Canal & River Trust key required.
- 7 Atherstone Top Lock:**  
Water, Elsan disposal. Canal & River Trust key required.

### 🚢 Visitor moorings

- 2 Atherstone Bottom Lock:**  
Maximum 7 days.
- 3 Hartshill, Br 31:** Maximum 7 days.
- 3 Hartshill, downstream of Br 32:**  
Maximum 7 days.
- 4 Hartshill, upstream of Br 29, Anchor PH:**  
Maximum 48 hours.
- 8 Atherstone, upstream of Br 41:**  
Maximum 48 hours.

### 🚢 Slipways & docks

- 5 Springwood Haven, Valley Cruisers:**  
Wet-dock. Maximum length: 70ft.  
Maximum beam: 7ft. Please note these are private facilities provided by Valley Cruisers, please call 02476 393333 for bookings and information.



## 🚰 Services & facilities

### Coventry Canal

- 5** **Coventry Basin Sanitary Station:** Water, Elsan disposal, pump-out, toilet. Canal & River Trust key required. Pump-out requires cards available from Canal & River Trust offices. Pump-out is self-operated.
- 6** **Hawkesbury Sanitary Station:** Water, Elsan disposal, toilet, refuse disposal. Canal & River Trust key required.

## 🚶 Visitor moorings

### Coventry Canal

- 1** **Nuneaton, Br 19–20:** Maximum 7 days.
- 3** **Longford, Br 10:** Maximum 48 hours. Opposite the Boat Inn.
- 5** **Coventry Basin:** Maximum 7 days.
- 5** **Coventry downstream of Br 1:** Maximum 7 days.
- 7** **Hawkesbury Junction:** Maximum 7 days.

### Oxford Canal

- 8** **Hawkesbury Junction:** Maximum 7 days.

## 🚤 Slipways & docks

### Coventry Canal

- 2** **Charity Dock, Gilbert Brothers, Bedworth:** Dry-dock. Maximum length: 70ft. Maximum beam: 7ft. Please note these are private facilities provided by Gilbert Brothers at Charity Dock, please call 02476 313 122 for bookings and information.
- 4** **Club Line Cruisers, Swan Lane:** Wet-dock. Maximum length: 60ft. Maximum beam: 7ft. Please note these are private facilities provided by Club Line Cruisers please call 02476 258864 for bookings and information.