







HS2 Construction Site

- | | |
|---|-------------------------------------|
|  | Permanent Acquisition |
|  | Temporary Possession – exclusive |
|  | Temporary Possession – in common |
|  | Acquisition of new rights |
|  | Acquisition of Subsoil only |
|  | Possession/Acquisition by Agreement |

0,1	13/11/2023	Draft					AMI	LBA	-
Rev	Date	Description					By	Ckd	Appr

Map Name

U&A Land outside of Limits

HS2

HS2 Ltd accept no responsibility for any circumstances, which arise from the reproduction of this map after alteration, amendment or abbreviation or if it issued in part or issued incomplete in any way.

© Crown copyright and database rights 2023.
Ordnance Survey Licence Number 100049190.

Doc Number:

Registered office: Two Snowhill, Snow Hill Queensway,
Birmingham B4 6GA.
Company registration number: 06791686.
VAT registration number: 181 4312 30.



Scale at A3: 1:1250



Metres

Date: 13/11/2023