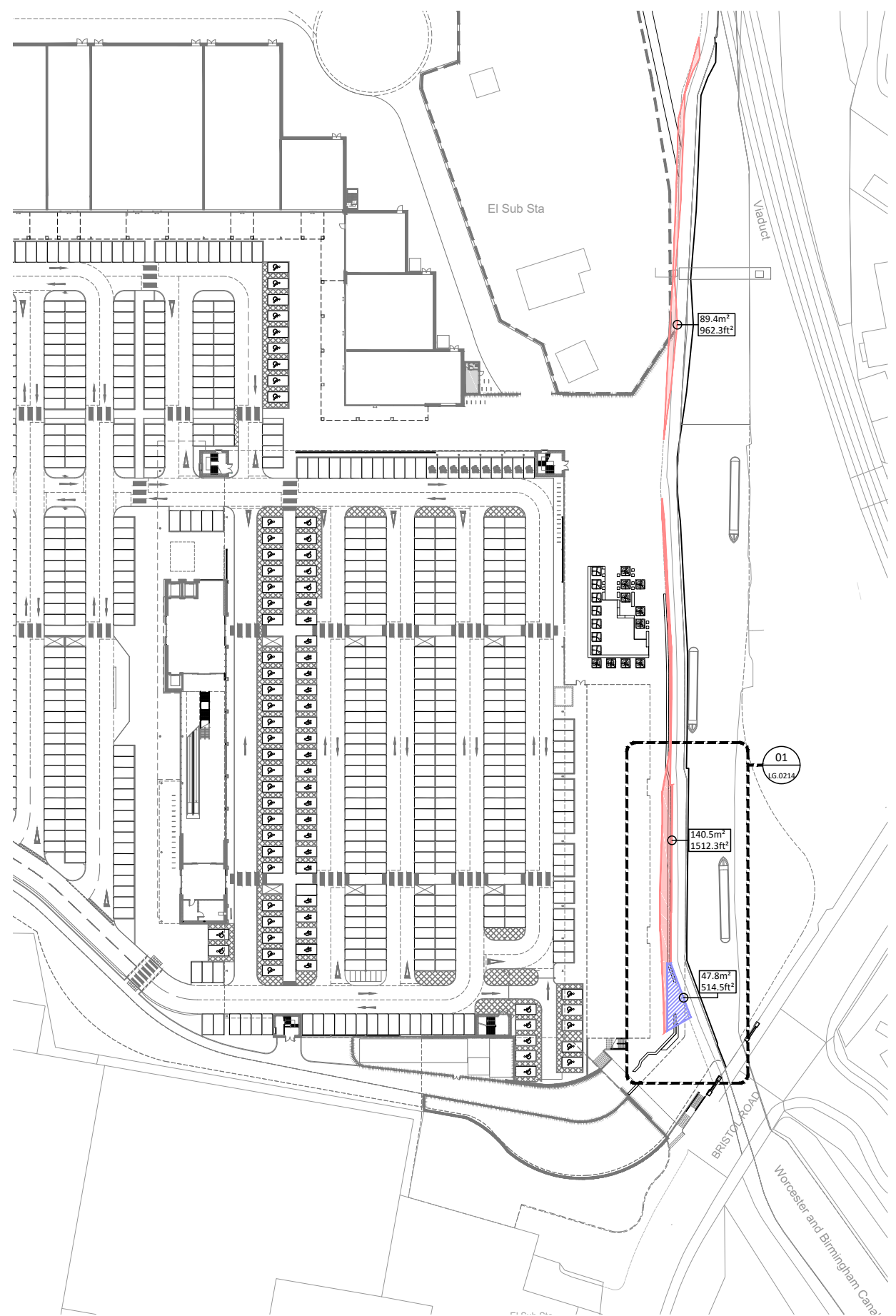


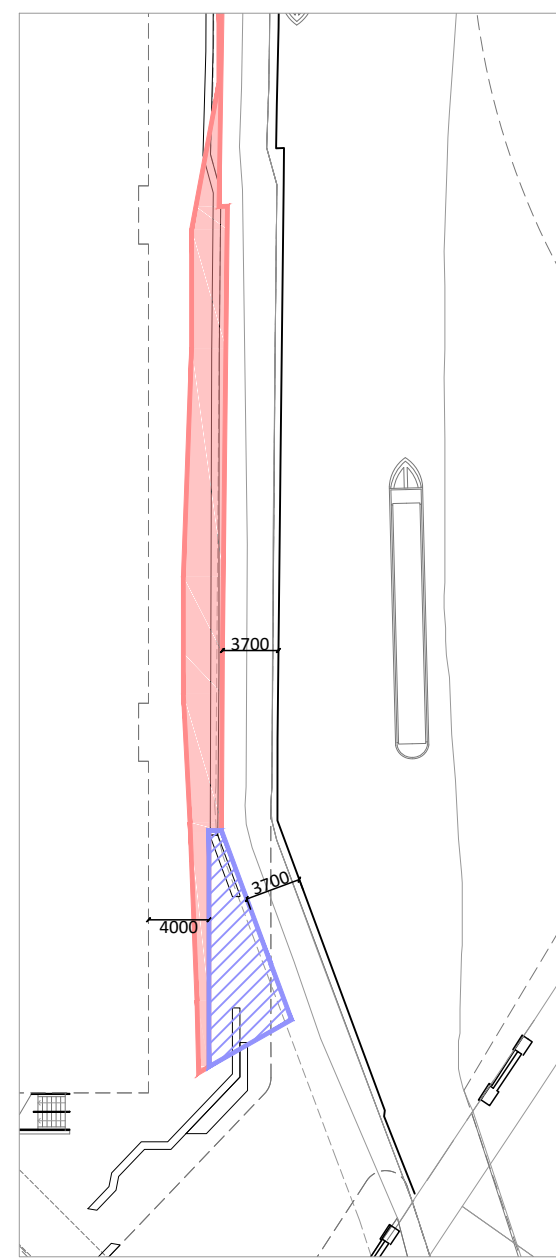
Notes:
 Use annotated dimensions only. All dimensions in millimeters unless otherwise stated. This drawing is to be read in conjunction with all other related material. Any discrepancies, conflicts or errors must be reported to Piper Whitlock Architecture before commencing work.

Key

- CRT Land
- CRT Future Development Potential

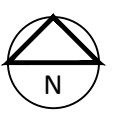


Site Plan @ 1:1250



01 - Detailed Plan @ 1:500

PLAN 3



Rev	Comments	Date	Dr	Ch
L4	CRT retained land area removed	22-08-2016	CD	RP
L3	Site plan extents amended to show full area of CRT land, areas added to site plan.	18-08-2016	CD	RP
L2	CRT retained land area removed	16-08-2016	CD	RP
L1	First Issue	19-07-2016	EP	RP



©Piper Whitlock Architecture Ltd,
 2nd Floor, Anglo St. James House, 39a Southgate Street, Winchester, Hampshire, SO23 9EH
 Tel: 01962 843586, Email: enquiries@piperwhitlock.co.uk, www.piperwhitlock.co.uk

Project:
**Selly Oak
 Birmingham**

Client:
Harvest 2 Selly Oak Limited

Drawing Title:
**CRT
 Deed of Easment Land Plan**

Drawing No: **PWA-14026-LG-0214** - Rev: **L4**
 Scale @ A3: **1:1250, 500** Date: **07-2016**
 Status: **LEGAL**