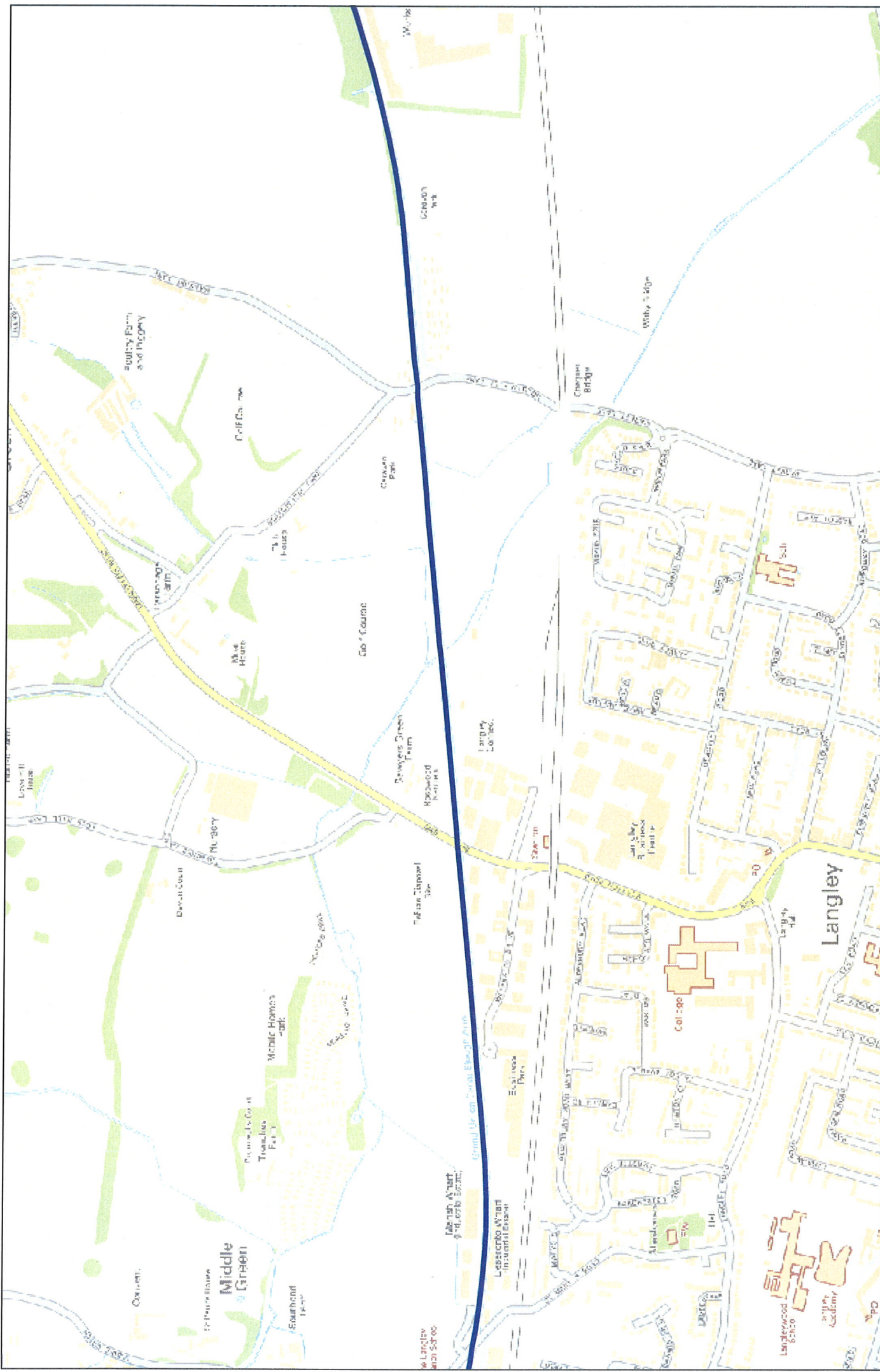


Cable in Towpath - Plan 1

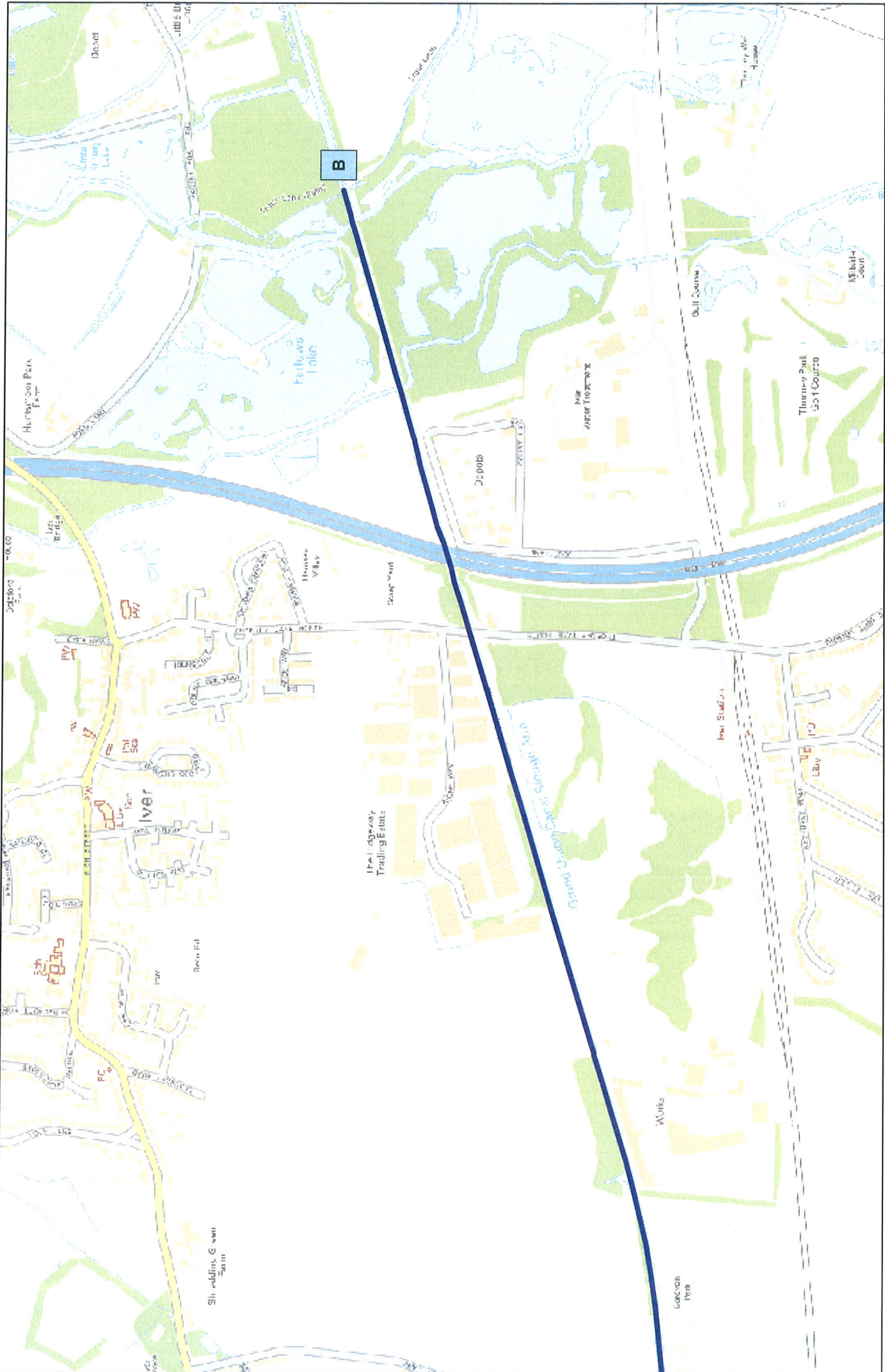
© Crown copyright and database right, 2016. Ordnance Survey 100059584. © Next Perspectives, 2016. Contains Royal Mail data. © Royal Mail copyright and database right, 2016. Contains National Statistics data. © Crown copyright and database right, 2016.





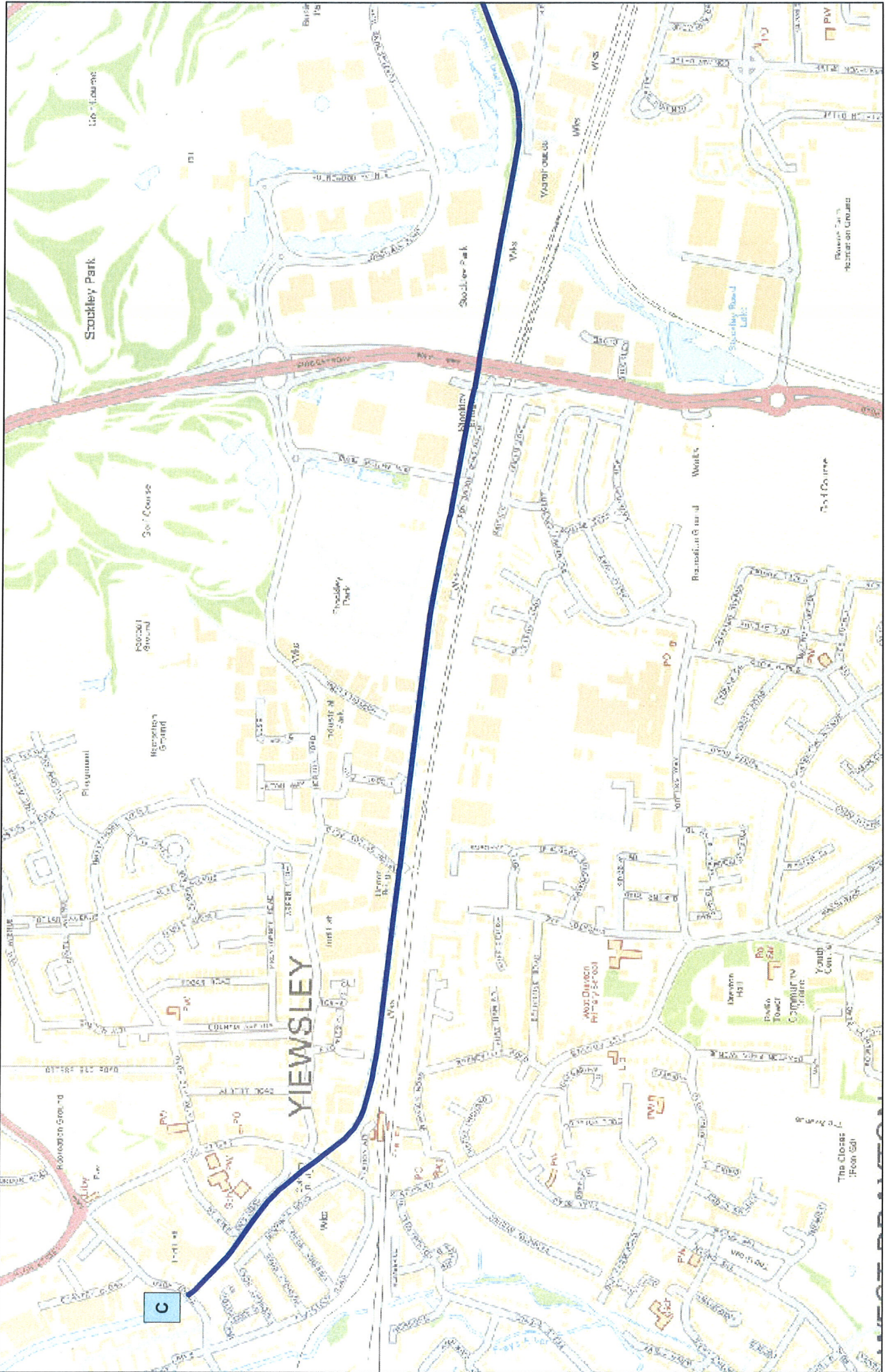
Cable in Towpath - Plan 2

© Crown copyright and database rights. 2016. Ordnance Survey 10000994. © Next Perspectives, 2016. Contains Royal Mail data. © Royal Mail copyright and database right. 2016. Contains National Statistics data. © Crown copyright and database right. 2016.



Cable in Towpath - Plan 3

© Crown copyright and database rights, 2016. Ordnance Survey 100009894. © Next Perspectives, 2016. Contains Royal Mail data. © Royal Mail copyright and database right, 2016. Contains National Statistics data. © Crown copyright and database right, 2016.



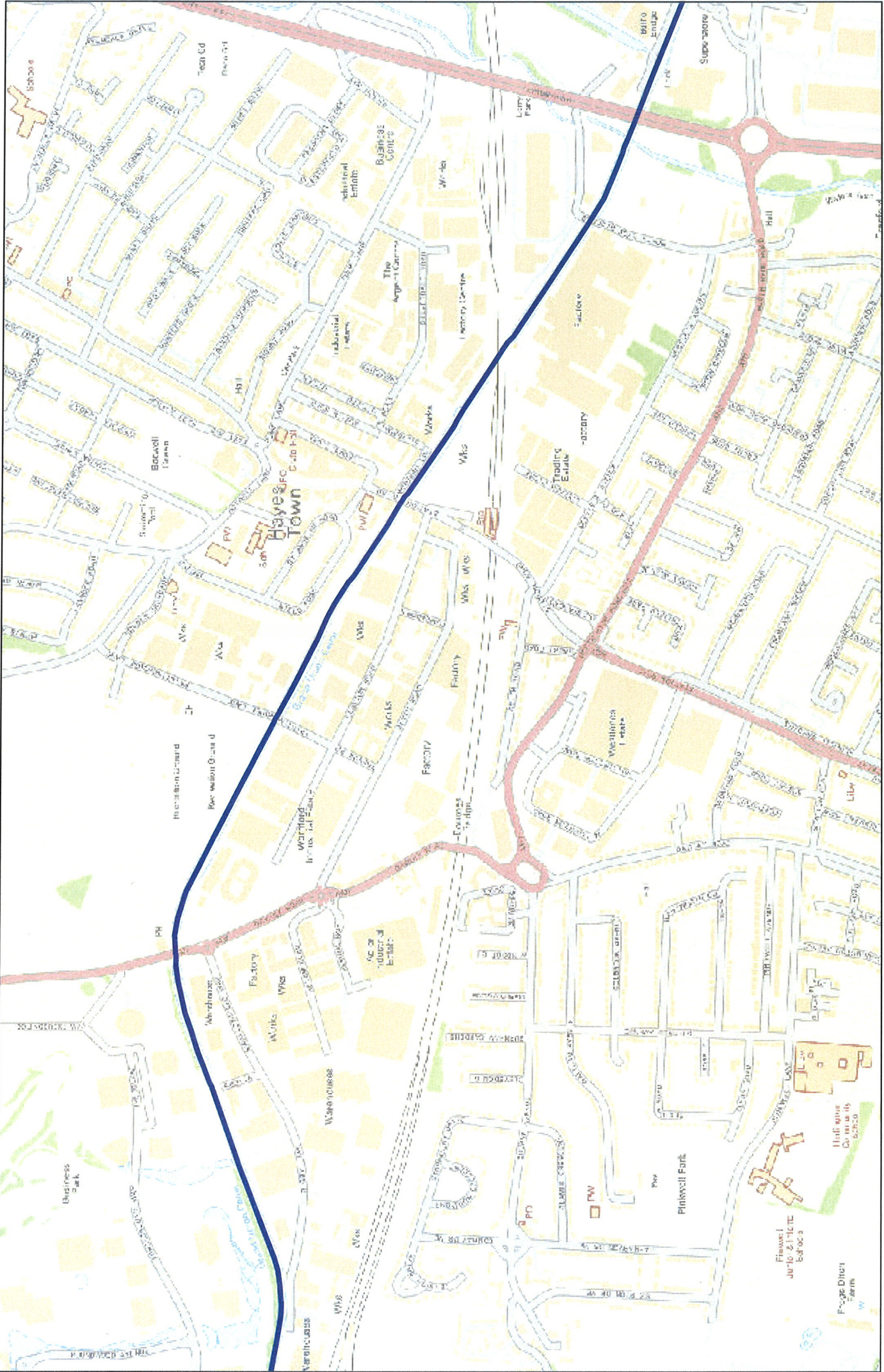
Produced By: jthompson
 Date: 06/12/2016
 Scale: 1:9,825
 Page Size: A

Cable in Towpath - Plan 4

© Crown copyright and database rights, 2016. Ordnance Survey 100030894. © Next Perspectives, 2016. Contains Royal Mail data. © Royal Mail copyright and database right, 2016. Contains National Statistics data. © Crown copyright and database right, 2016.



Canal &
 River Trust



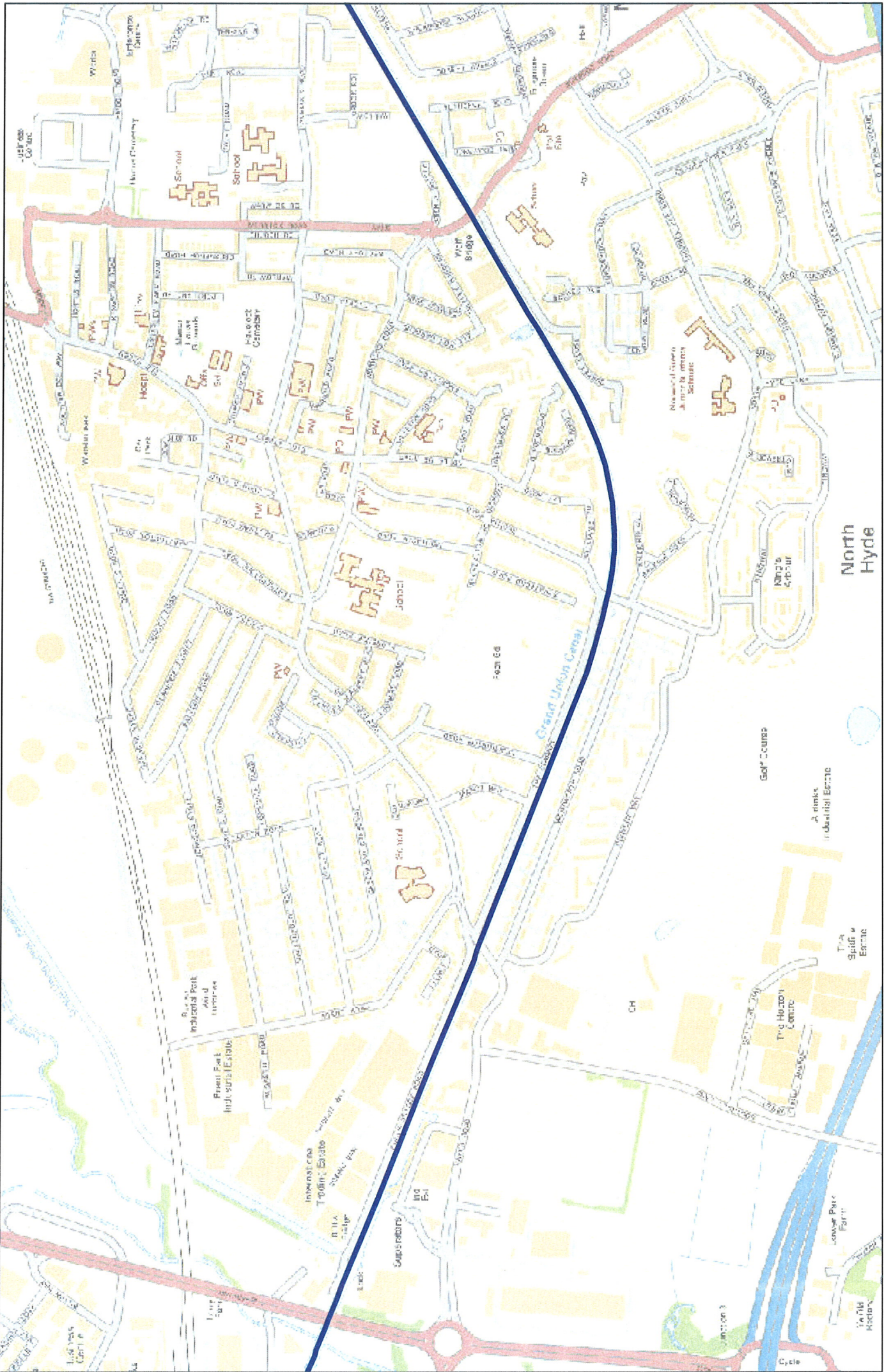
Produced By: jthompson
Date: 06/12/2016
Scale: 1:9,825
Page Size: A

Cable in Towpath - Plan 5



Canal &
River Trust

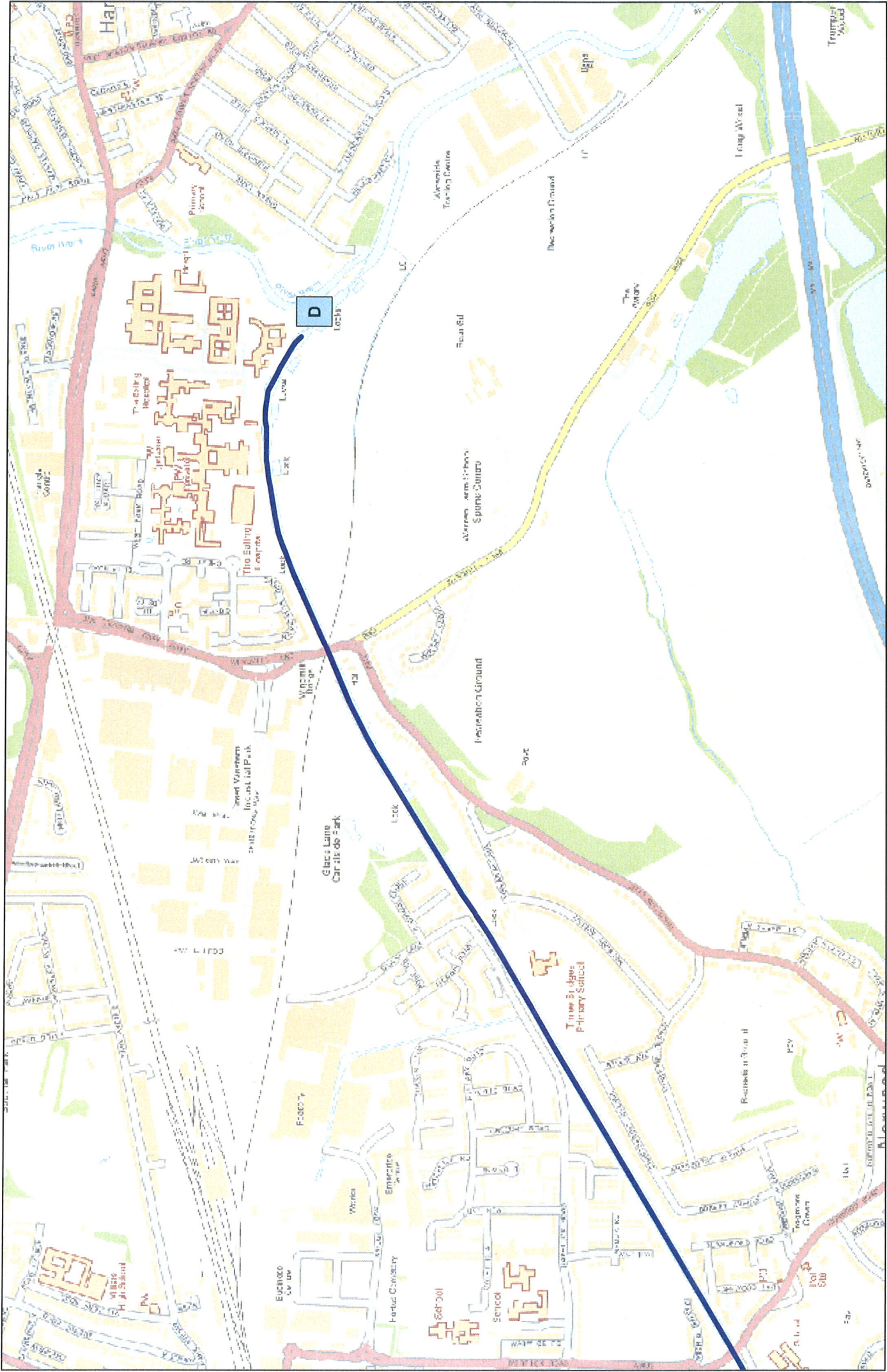
© Crown copyright and database rights. 2016. Ordnance Survey 100030984. © Next Perspectives. 2016. Contains Royal Mail data. © Royal Mail copyright and database right. 2016. Contains National Statistics data. © Crown copyright and database right. 2016.



Cable in Towpath - Plan 6



© Crown copyright and database rights. 2016. Ordnance Survey 100030984. © Next Perspectives, 2016. Contains Royal Mail data. © Royal Mail copyright and database right, 2016. Contains National Statistics data. © Crown copyright and database right, 2016.



Produced By: jthompson
 Date: 06/12/2016
 Scale: 1:9 825
 Page Size: A

Cable in Towpath - Plan 7



© Crown copyright and database rights, 2016. Ordnance Survey 100026954. © Next Perspectives, 2016. Contains Royal Mail data. © Royal Mail copyright and database right, 2016. Contains National Statistics data. © Crown copyright and database right, 2016.