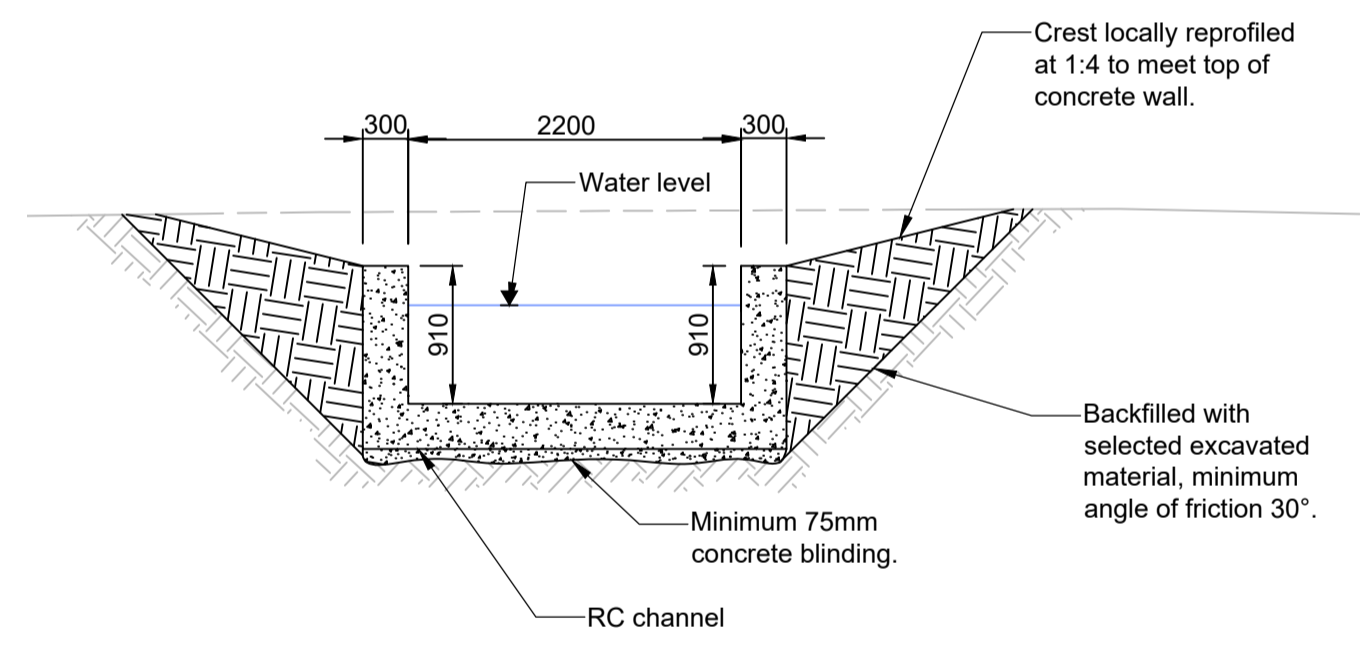
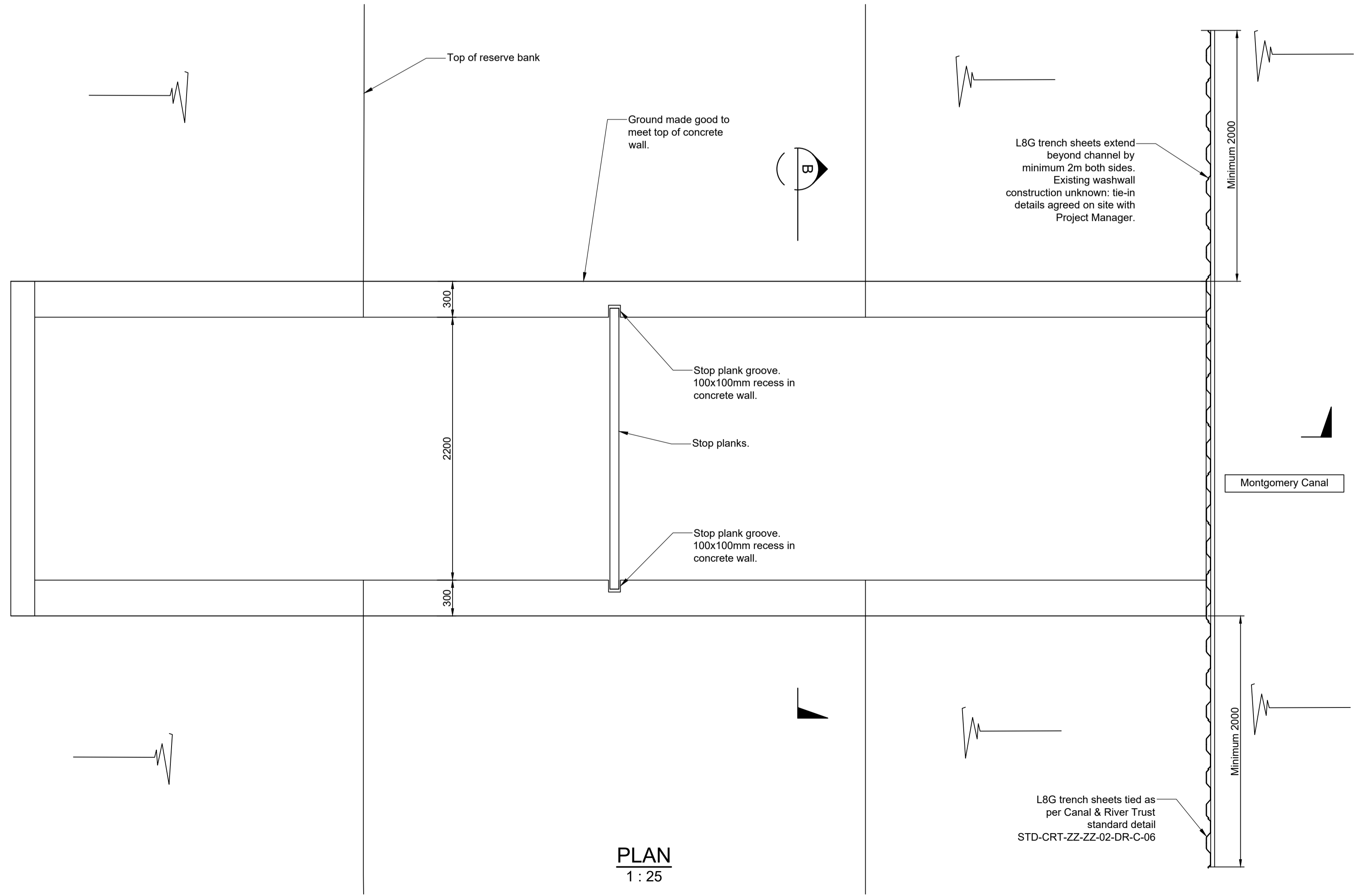
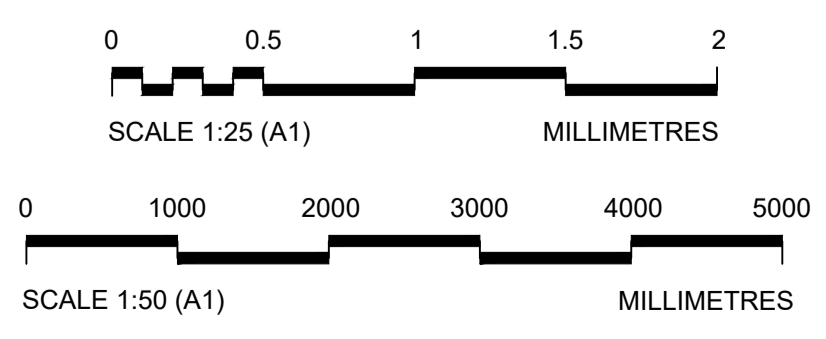


SECTION A
1 : 25



SECTION B
1 : 50

All levels and dimensions are shown indicatively and may be changed to suit site conditions. Exact levels and dimensions to be agreed on site with Supervisor.



PLAN
1 : 25

- NOTES:
- Do not scale from this drawing. Use figured dimensions only.
 - All dimensions are indicative and are to be confirmed on site.
 - All dimensions are in millimetres unless noted otherwise. All levels in metres relative to ordnance datum.
 - This drawing should be printed in colour.
 - There is some ambiguity around the exact location of services as service plan information does not align directly with visible features picked up in the topographic survey. The Contractor should confirm the presence and details of all existing structures, pipelines and other services prior to commencement of the works.
 - Topographic survey information taken from Survey Operations drawing 22C173. For areas where there is a lack of topographic points from the survey, topographic data has been compiled through freely available LIDAR from UK Government Portal. All these levels must be confirmed by the Contractor prior to commencement of the works.
 - To be read in conjunction with the following documents:
 - Drawings 10048826-ARC-EWE-R1-DR-CE-00101 to 00110 (except 00103, 00108 and 00109)
 - 10048826-ARC-EWE-R1-TH-CE-00101 DRA
 - Canal & River Trust standard detail STD-CRT-ZZ-ZZ-02-DR-C-06
 - For RC details see the following documents:
 - 10048826-ARC-EWE-R1-DR-SE-00201
 - 10048826-ARC-EWE-R1-SH-SE-00201
 - Concrete specification: compressive strength class C32/40.

Rev	Date	Description	Prod.	Chk.	Rev.	App.
P02	21/06/24	For approval	EF	AC	AH	AH
P01	26/03/24	For review and comment	EF	AC	AH	AH



Project: **Montgomery Canal Restoration Wern Nature Reserve**

Site: Coppice Lane, Welshpool SY21 9UX
Client: Canal & River Trust, National Waterways Museum, Ellesmere Port, Cheshire CH65 4FW



Registered office: 80 Fenchurch Street, London EC3M 4BY
Coordinating office: 1st Floor, 12 King St, Leeds, LS1 2HL, Tel: 44 (0)113 284 5300
www.arcadis.com © Copyright reserved

Design Title: **Wern Nature Reserve Channel Details**

Design Stage	Designed	Signed	Date
Detailed Design	E. Flynn	E.F.	22/03/24
	Produced:	E. Flynn	22/03/24
	Checked:	A. Carter	25/03/24
	Reviewed:	A. Holt	26/03/24
	Approved:	A. Holt	26/03/24

Original Size: A1 | Grid: OS | Datum: AOD
Suitability Code: S4 | Scale: As shown | Project Number: 10048826
Suitability Description: FOR APPROVAL

Drawing Number: 10048826 - ARC - EWE R1 - DR - CE - 00107
Revision: P02