





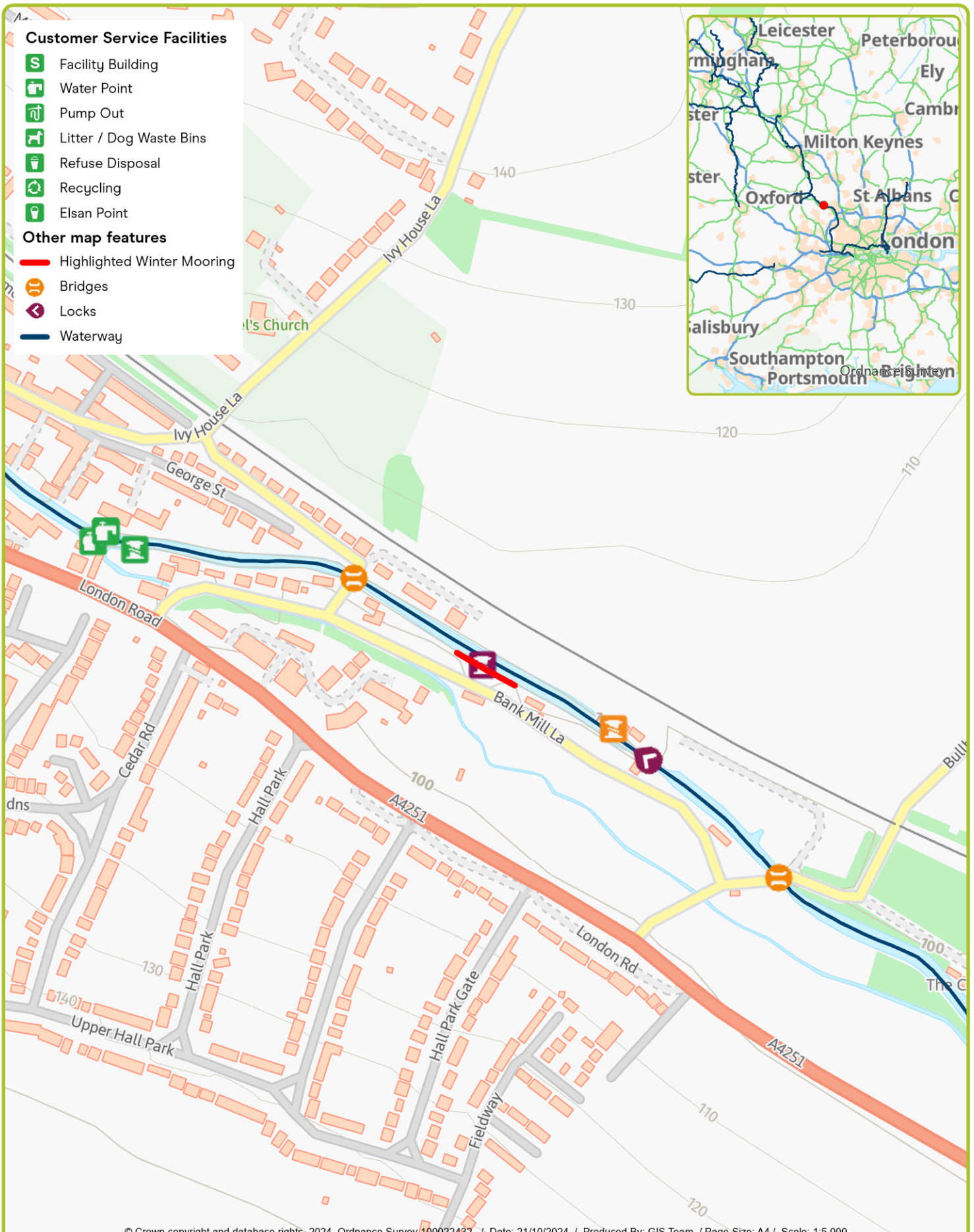
© Crown copyright and database rights, 2024, Ordnance Survey 100022432. / Date: 21/10/2024 / Produced By: GIS Team / Page Size: A4 / Scale: 1:5,000

This mooring will be used for winter permit holders between 1st November 2024 - 28th February 2025. Winter mooring permit holders will have priority mooring between these dates. For details about winter mooring permits at this and other locations visit www.canalrivertrust.org.uk/wintermoorings or call 0303 040 4040



Waterway: Paddington Arm, Grand Union.
Bankside, Uxbridge Rd, Southall. Postcode: UB1 1NH












© Crown copyright and database rights, 2024, Ordnance Survey 100022432. / Date: 21/10/2024 / Produced By: GIS Team / Page Size: A4 / Scale: 1:5,000

This mooring will be used for winter permit holders between 1st November 2024 - 28th February 2025. Winter mooring permit holders will have priority mooring between these dates. For details about winter mooring permits at this and other locations visit www.canalrivertrust.org.uk/wintermoorings or call 0303 040 4040



Waterway: Grand Union Canal.
Berkhamsted, Topside Lock. Postcode: HP4 2NS

Customer Service Facilities

-  Facility Building
-  Water Point
-  Pump Out
-  Litter / Dog Waste Bins
-  Refuse Disposal
-  Recycling
-  Elsan Point

Other map features

-  Highlighted Winter Mooring
-  Bridges
-  Locks
-  Waterway

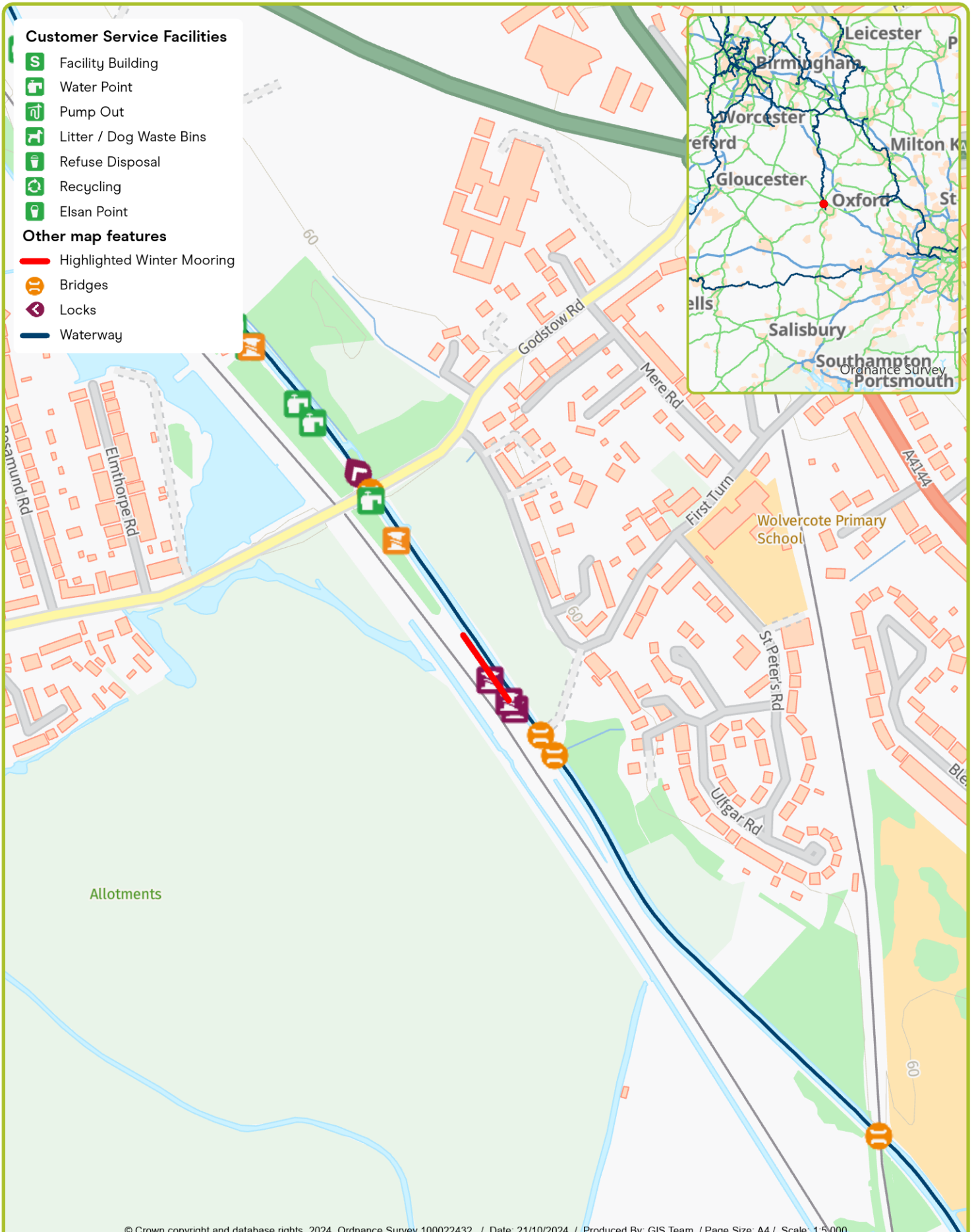


© Crown copyright and database rights, 2024. Ordnance Survey 100022432. / Date: 21/10/2024 / Produced By: GIS Team / Page Size: A4 / Scale: 1:5,000

This mooring will be used for winter permit holders between 1st November 2024 - 28th February 2025. Winter mooring permit holders will have priority mooring between these dates. For details about winter mooring permits at this and other locations visit www.canalrivertrust.org.uk/wintermoorings or call 0303 040 4040










This mooring will be used for winter permit holders between 1st November 2024 - 28th February 2025. Winter mooring permit holders will have priority mooring between these dates. For details about winter mooring permits at this and other locations visit www.canalrivertrust.org.uk/wintermoorings or call 0303 040 4040



This mooring will be used for winter permit holders between 1st November 2024 - 28th February 2025. Winter mooring permit holders will have priority mooring between these dates. For details about winter mooring permits at this and other locations visit www.canalrivertrust.org.uk/wintermoorings or call 0303 040 4040



Customer Service Facilities

-  Facility Building
-  Water Point
-  Pump Out
-  Litter / Dog Waste Bins
-  Refuse Disposal
-  Recycling
-  Elsan Point

Other map features

-  Highlighted Winter Mooring
-  Bridges
-  Locks
-  Waterway



© Crown copyright and database rights, 2024, Ordnance Survey 100022432 / Date: 21/10/2024 / Produced By: GIS Team / Page Size: A4 / Scale: 1:5,000

This mooring will be used for winter permit holders between 1st November 2024 - 28th February 2025. Winter mooring permit holders will have priority mooring between these dates. For details about winter mooring permits at this and other locations visit www.canalrivertrust.org.uk/wintermoorings or call 0303 040 4040



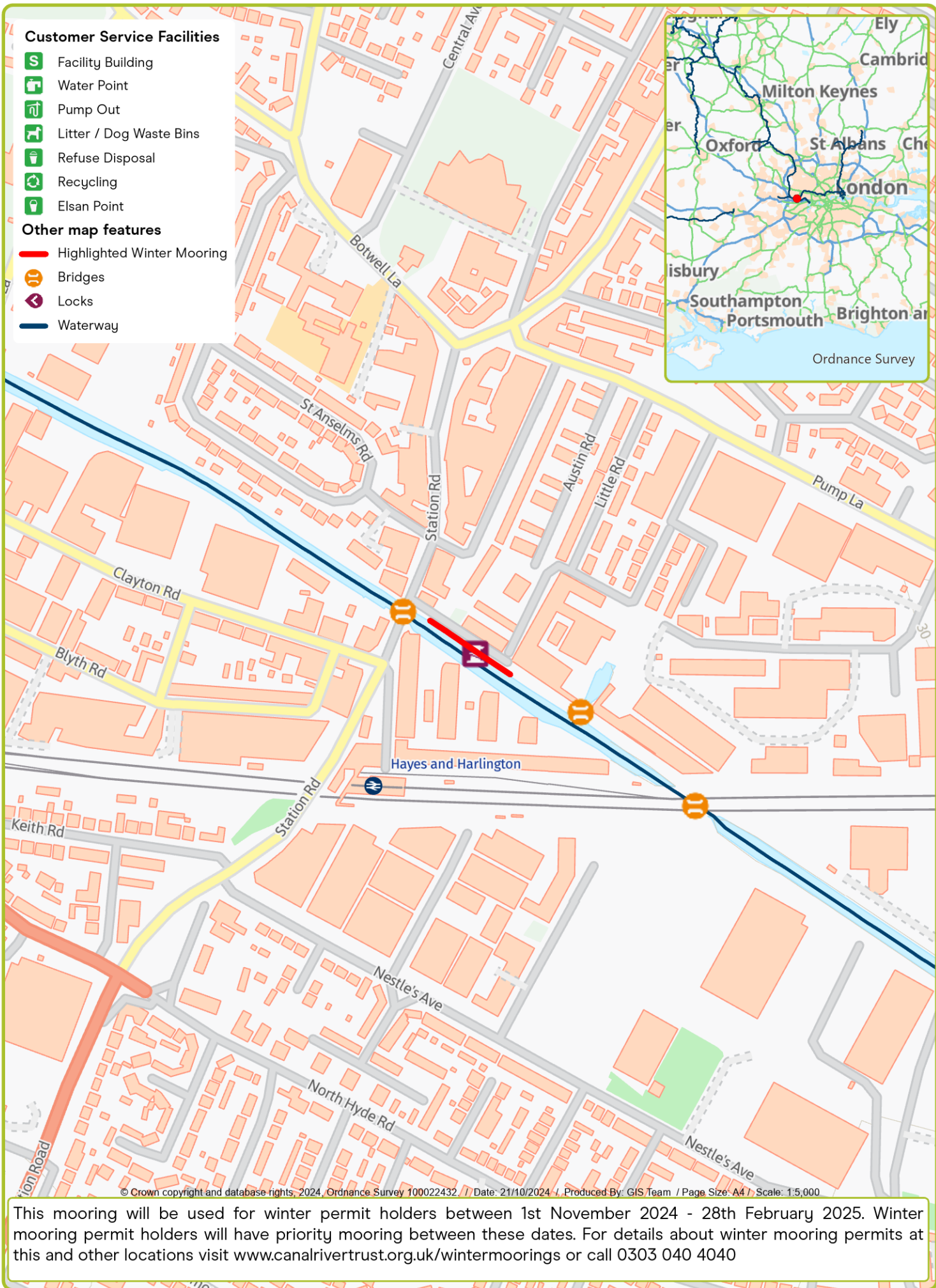
Waterway: Grand Union Canal.
Cassiobury. Postcode: WD173BD

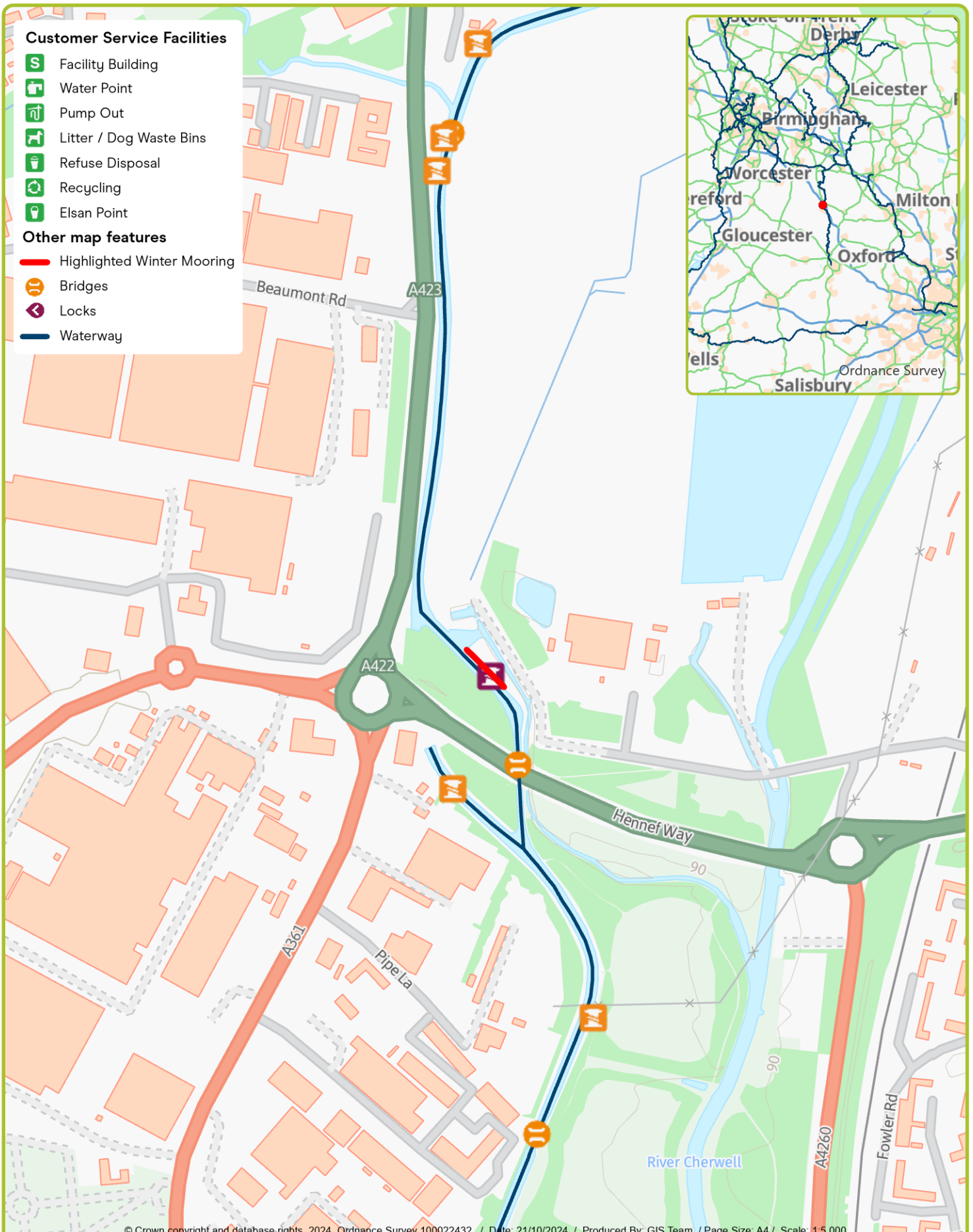






**Waterway: Grand Union, Paddington Arm.
 Greenford (near Black Horse Visitor Mooring). Postcode: UB6 0NB**












© Crown copyright and database rights, 2024, Ordnance Survey 100022432. / Date: 21/10/2024 / Produced By: GIS Team / Page Size: A4 / Scale: 1:5,000

This mooring will be used for winter permit holders between 1st November 2024 - 28th February 2025. Winter mooring permit holders will have priority mooring between these dates. For details about winter mooring permits at this and other locations visit www.canalrivertrust.org.uk/wintermoorings or call 0303 040 4040

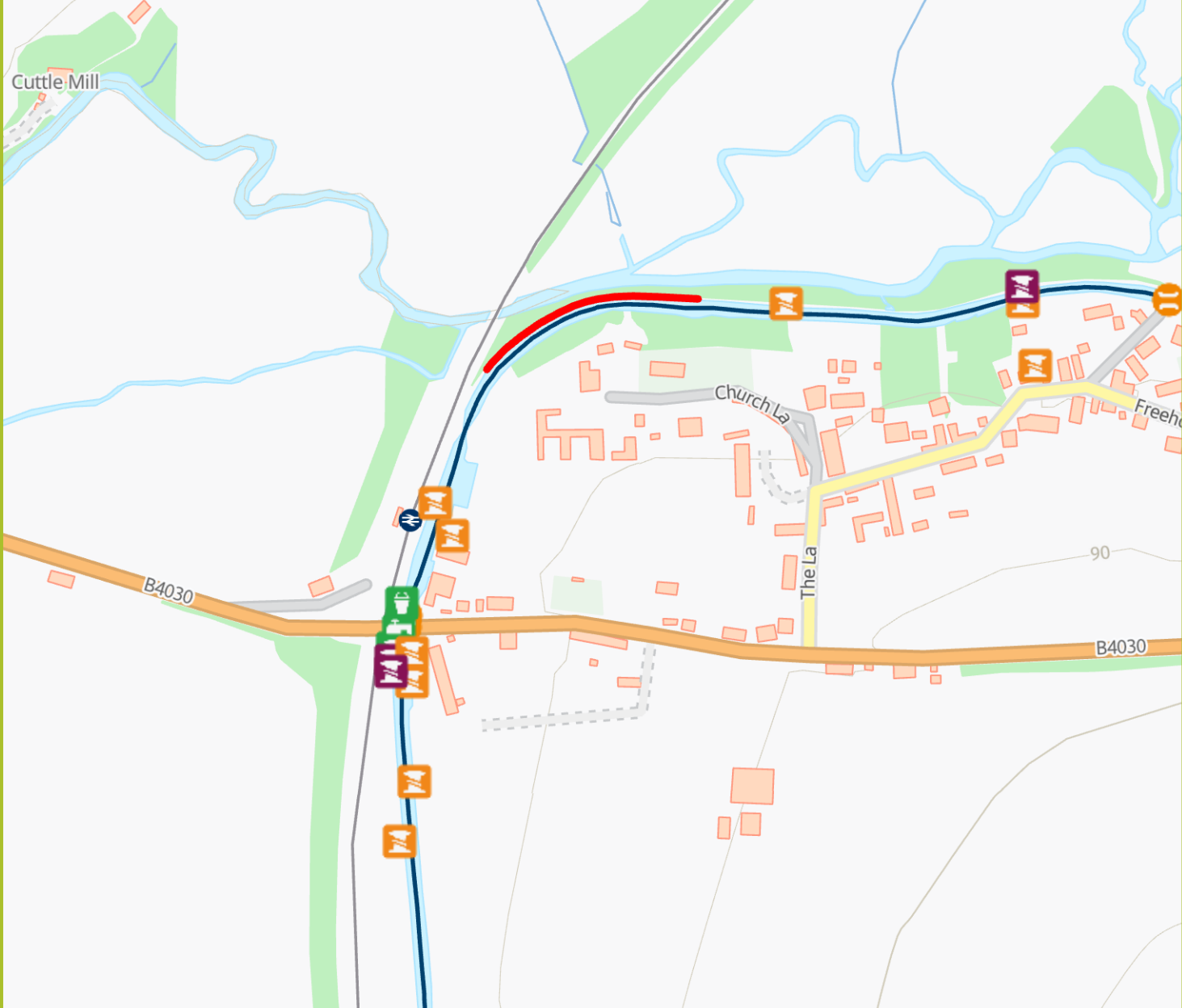


Customer Service Facilities

-  Facility Building
-  Water Point
-  Pump Out
-  Litter / Dog Waste Bins
-  Refuse Disposal
-  Recycling
- 

Other map features

-  Highlighted Winter Mooring
-  Bridges
-  Locks
- 

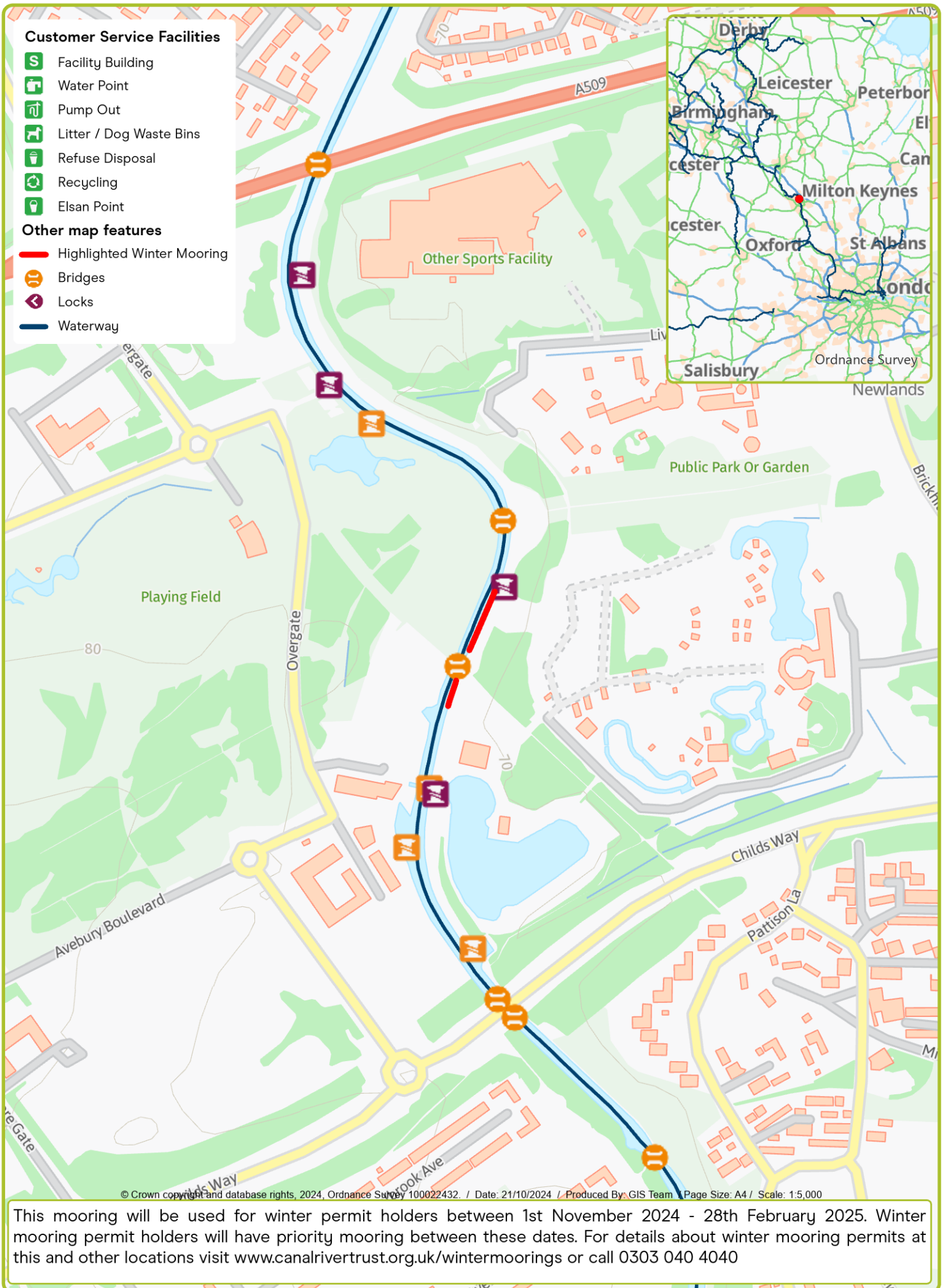


© Crown copyright and database rights, 2024, Ordnance Survey 100022432. / Date: 21/10/2024 / Produced By: GIS Team / Page Size: A4 / Scale: 1:5,000

This mooring will be used for winter permit holders between 1st November 2024 - 28th February 2025. Winter mooring permit holders will have priority mooring between these dates. For details about winter mooring permits at this and other locations visit www.canalrivertrust.org.uk/wintermoorings or call 0303 040 4040










Waterway: Oxford Canal.
Lower Heyford Visitor Mooring. Postcode: OX255NZ



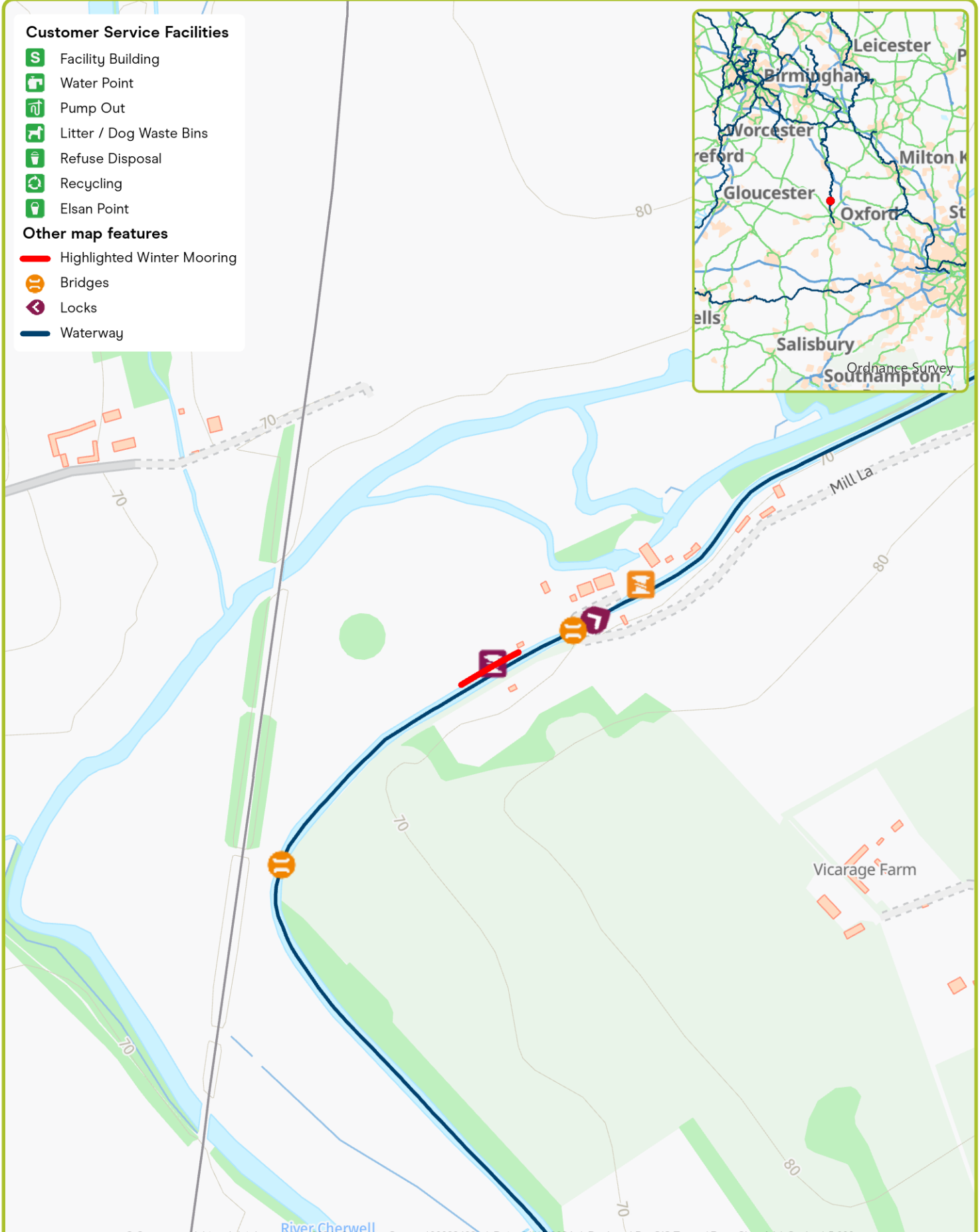
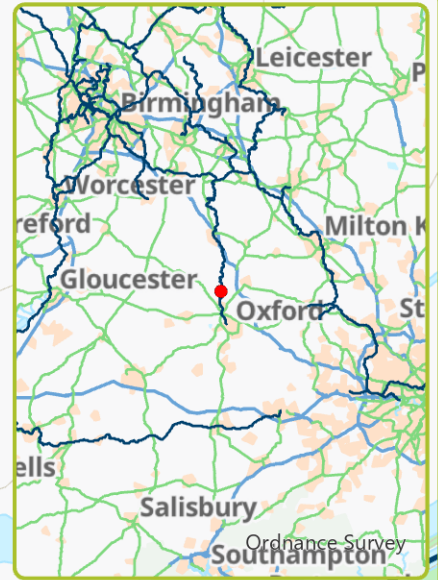


Customer Service Facilities

-  Facility Building
-  Water Point
-  Pump Out
-  Litter / Dog Waste Bins
-  Refuse Disposal
-  Recycling
-  Elsan Point

Other map features

-  Highlighted Winter Mooring
-  Bridges
-  Locks
-  Waterway



© Crown copyright and database rights, 2024. Ordnance Survey 100022432. / Date: 21/10/2024 / Produced By: GIS Team / Page Size: A4 / Scale: 1:5,000

This mooring will be used for winter permit holders between 1st November 2024 - 28th February 2025. Winter mooring permit holders will have priority mooring between these dates. For details about winter mooring permits at this and other locations visit www.canalrivertrust.org.uk/wintermoorings or call 0303 040 4040



Waterway: Oxford Canal.
Pigeon's Lock. Postcode: OX5 3AB

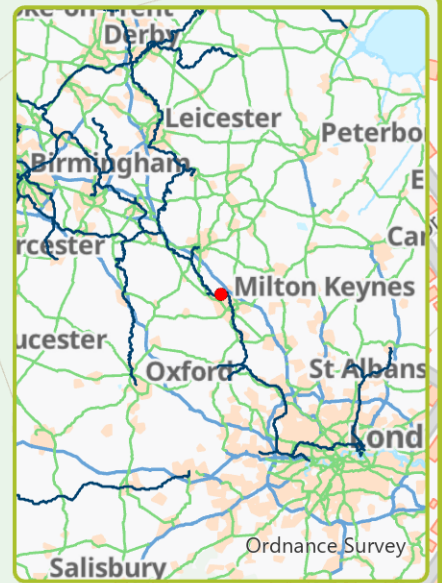


Customer Service Facilities

- Facility Building
- Water Point
- Pump Out
- Litter / Dog Waste Bins
- Refuse Disposal
- Recycling
- Elsan Point

Other map features

- Highlighted Winter Mooring
- Bridges
- Locks
- Waterway



© Crown copyright and database rights, 2024, Ordnance Survey 100022432. / Date: 21/10/2024 / Produced By: GIS Team / Page Size: A4 / Scale: 1:5,000

This mooring will be used for winter permit holders between 1st November 2024 - 28th February 2025. Winter mooring permit holders will have priority mooring between these dates. For details about winter mooring permits at this and other locations visit www.canalrivertrust.org.uk/wintermoorings or call 0303 040 4040



Waterway: Grand Union Canal.
Target Turn (South of Bridge 74). Postcode: MK130AF

