






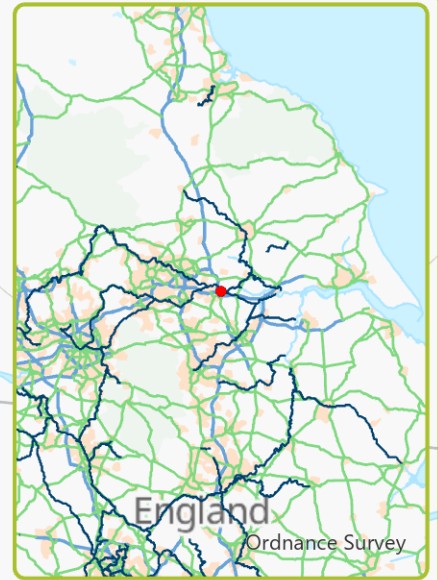


**Customer Service Facilities**

-  Facility Building
-  Water Point
-  Pump Out
-  Litter / Dog Waste Bins
-  Refuse Disposal
-  Recycling
- 

**Other map features**

-  Highlighted Winter Mooring
-  Bridges
-  Locks
-  Waterway



© Crown copyright and database rights, 2024, Ordnance Survey 100022432. / Date: 21/10/2024 / Produced By: GIS Team / Page Size: A4 / Scale: 1:5,000

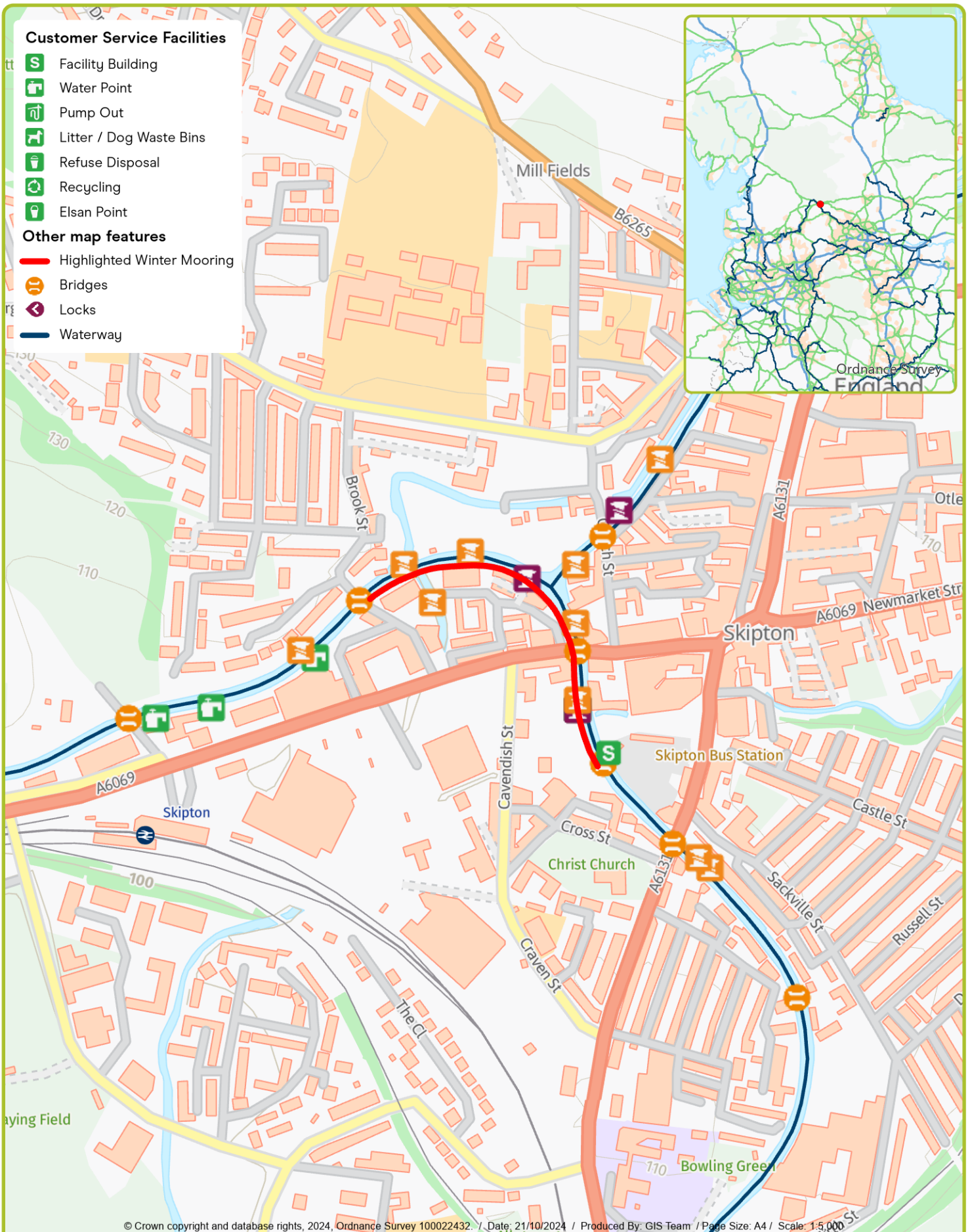
This mooring will be used for winter permit holders between 1st November 2024 - 28th February 2025. Winter mooring permit holders will have priority mooring between these dates. For details about winter mooring permits at this and other locations visit [www.canalrivertrust.org.uk/wintermoorings](http://www.canalrivertrust.org.uk/wintermoorings) or call 0303 040 4040



Waterway: Aire & Calder Navigation.  
Ferrybridge. Postcode: WF118NE










This mooring will be used for winter permit holders between 1st November 2024 - 28th February 2025. Winter mooring permit holders will have priority mooring between these dates. For details about winter mooring permits at this and other locations visit [www.canalrivertrust.org.uk/wintermoorings](http://www.canalrivertrust.org.uk/wintermoorings) or call 0303 040 4040



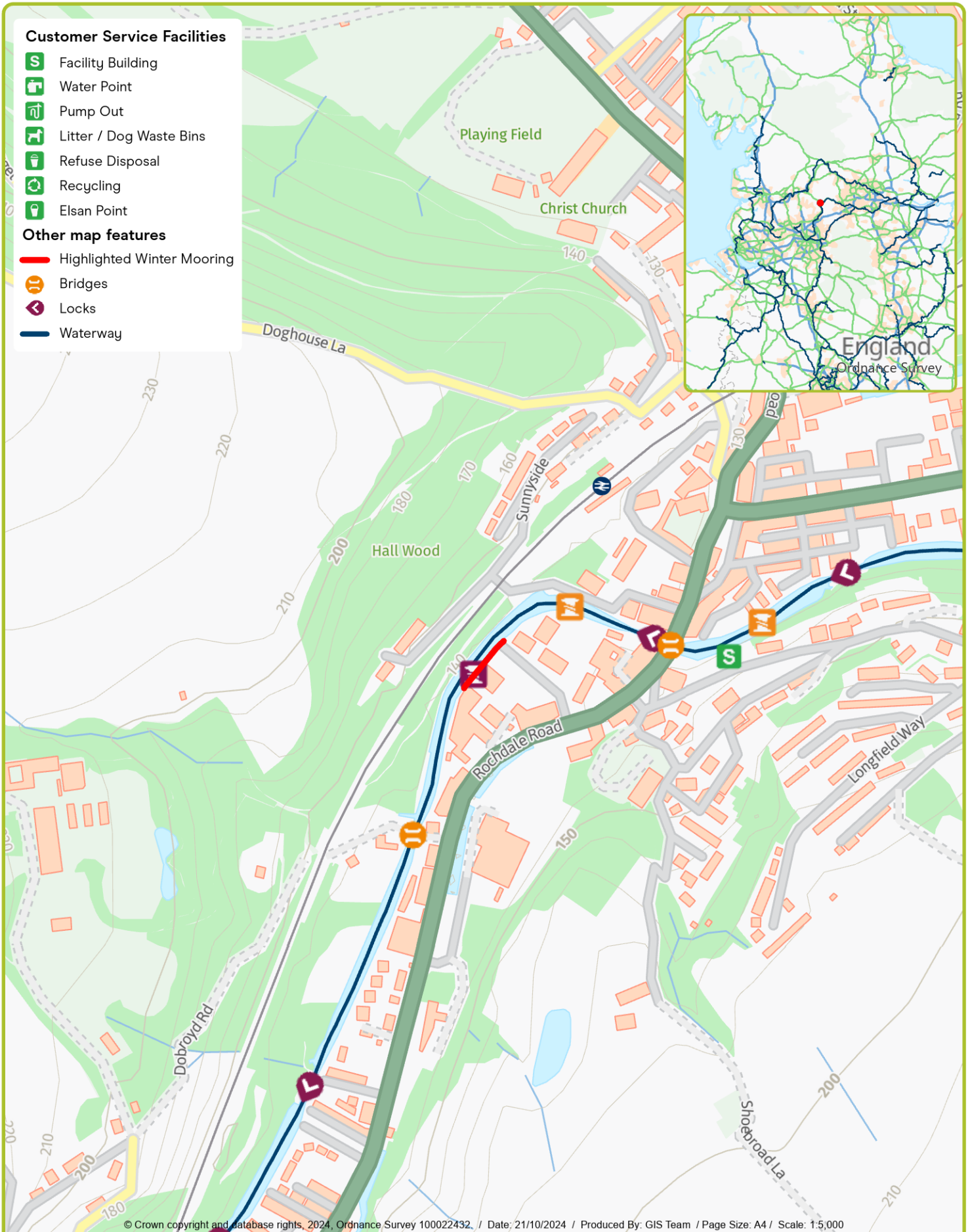
This mooring will be used for winter permit holders between 1st November 2024 - 28th February 2025. Winter mooring permit holders will have priority mooring between these dates. For details about winter mooring permits at this and other locations visit [www.canalrivertrust.org.uk/wintermoorings](http://www.canalrivertrust.org.uk/wintermoorings) or call 0303 040 4040

**Customer Service Facilities**

-  Facility Building
-  Water Point
-  Pump Out
-  Litter / Dog Waste Bins
-  Refuse Disposal
-  Recycling
-  Elsan Point

**Other map features**

-  Highlighted Winter Mooring
-  Bridges
-  Locks
-  Waterway










© Crown copyright and database rights, 2024. Ordnance Survey 100022432. / Date: 21/10/2024 / Produced By: GIS Team / Page Size: A4 / Scale: 1:5,000

This mooring will be used for winter permit holders between 1st November 2024 - 28th February 2025. Winter mooring permit holders will have priority mooring between these dates. For details about winter mooring permits at this and other locations visit [www.canalrivertrust.org.uk/wintermoorings](http://www.canalrivertrust.org.uk/wintermoorings) or call 0303 040 4040



Waterway: Rochdale Canal.  
Todmorden Visitor Mooring. Postcode: OL147LR

### Customer Service Facilities

-  Facility Building
-  Water Point
-  Pump Out
-  Litter / Dog Waste Bins
-  Refuse Disposal
-  Recycling
- 

### Other map features

-  Highlighted Winter Mooring
-  Bridges
-  Locks
-  Waterway



© Crown copyright and database rights, 2024, Ordnance Survey 100022432. / Date: 21/10/2024 / Produced By: GIS Team / Page Size: A4 / Scale: 1:5,000

This mooring will be used for winter permit holders between 1st November 2024 - 28th February 2025. Winter mooring permit holders will have priority mooring between these dates. For details about winter mooring permits at this and other locations visit [www.canalrivertrust.org.uk/wintermoorings](http://www.canalrivertrust.org.uk/wintermoorings) or call 0303 040 4040