



Vyrnwy Reserve Site

Preliminary Ecological Appraisal Report



OCTOBER 31, 2023

PREPARED BY: NICK BIRKINSHAW, MANAGING DIRECTOR



Summary	2
Introduction	3
Legislation and Policy	7
Methods.....	9
Baseline Conditions	14
Assessment and Recommendations	22
Appendix 1 – UK Habitat Classification Survey Map	27
Appendix 2 – Site Survey Species list	29
Appendix 3 – Reserve Concept Design	33
Appendix 4 – Data Consultation Report.....	35



Summary

This Preliminary Ecological Appraisal Report has been produced to provide the client with an appraisal of any potential ecological interest and constraints associated with the site and its potential use as a location for a wetland habitat creation scheme and considers data collected from data search and consultation along with a dedicated field survey.

A data search and a UK Habitat Classification (UKHabs) survey was undertaken to describe the current habitats on site and results of this work are presented in this report.

In addition, the site was surveyed for its potential to support protected and key species notably badger, otter, water vole, bats, amphibians & reptiles, breeding birds and invertebrates.

The results of the field survey and the data consultation exercise have identified a number of potential receptors which have either been confirmed to be present on site, or being of high potential to be present on site and additional surveys are recommended to ensure sufficient information is gathered to allow a robust assessment of the potential impacts of the scheme to be undertaken.

In order to consider the possibility of habitat creation of any part of it, significant additional information would be required. As a minimum we recommend the following:

- Otter survey
- Water vole survey
- Badger survey
- Reptile survey
- Breeding bird survey

Due to the high level of persecution suffered by badgers specific details of set locations and any signs of activity must be kept confidential and this report should not be placed in the public domain.



Introduction

Habitat Works Ltd have been commissioned by Canal and River Trust to undertake a Preliminary Ecological Appraisal (PEA) and associated PEA report (PEAR) of land adjacent to the Montgomery Canal and the River Vyrnwy with a view to considering the appropriateness of putting the land forward as a location for a wetland habitat creation scheme to create an offline reserve that provides suitable habitat for floating water plantain *Luronium natans* and other key macrophytes associated with the Montgomery Canal.

The Montgomery Canal is a designated Site of Special Scientific Interest (SSSI) and a Special Area of Conservation (SAC) and lies directly adjacent to the south of the site. Plans are being developed that consider the restoration of the Montgomery Canal back to a navigable status. As part of these plans Habitat Regulations Assessment (HRA) is being undertaken and the development of this reserve forms an integral part of that HRA.

This report has been prepared in line with CIEEM (2017) Guidelines for Preliminary Ecological Appraisal and with reference to BSI British Standards Publication BS 42020:2013 Biodiversity - Code of practice for planning and development.

A PEAR is typically used to identify any likely ecological constraints on a site and determine the need for any additional surveys. The report is then used to inform either an Ecological Impact Assessment (EclA) or the project team on likely next steps.

To achieve this three key elements are considered:

1. Desk study
2. Field survey
3. Appraisal



Location

The site is located between the Montgomery Canal and the river Vyrnwy on land near Pentreheylin Hall (figure 1) at NGR SJ258196. The land was not in use at the time of the site visit but anecdotally is used for cattle grazing. Historic maps dating back over 100 years show no significant changes to boundaries or land use and indicate that the site has been undeveloped and used as farmland during this time.



Figure 1. Site location

The area being considered for the development of a new reserve site is the lower lying ground shown in the redline boundary on Figure 2 and measures approximately 31 acres. An area of higher ground measuring approximately 6.2 acres is included in the wider scheme and will be subject to environmental enhancement that will be considered separately to this report.

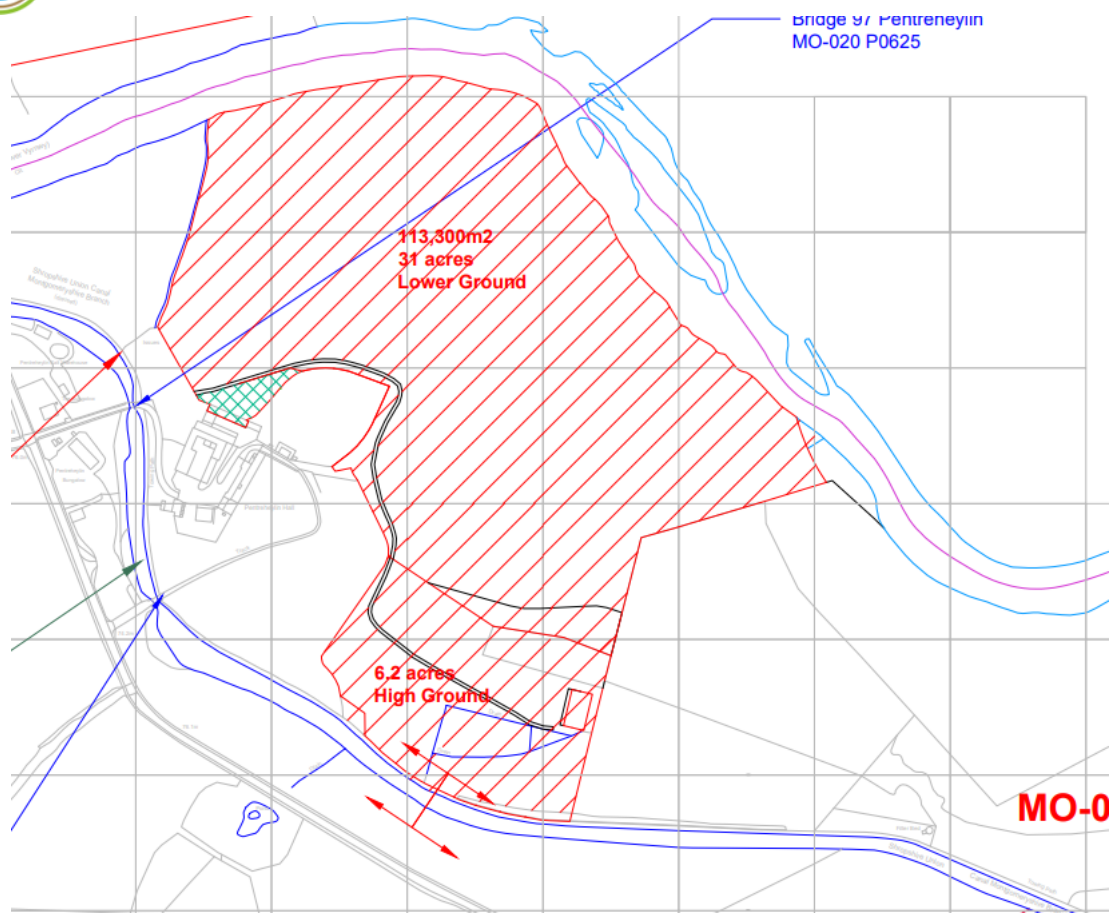


Figure 2. Red line boundary.



Proposed outline scheme

The Montgomery Canal is a designated Site of Special Scientific Interest (SSSI) and a Special Area of Conservation (SAC) and lies directly adjacent to the south of the site. Plans are being developed that consider the restoration of the Montgomery Canal back to a navigable status. As part of these plans Habitat Regulations Assessment (HRA) is being undertaken and the development of this reserve forms an integral part of that HRA.

In broad terms the aim of the proposed scheme is to create an offline reserve that provides suitable habitat for floating water plantain (*Luronium natans*) and other key macrophytes associated with the Montgomery Canal. In order to do this CRT are researching innovative reserve design concepts that considers the unique ecology of the species concerned and the ecosystem functioning of the environment in which they naturally occur (Appendix 3).

It is recognised by CRT and NRW that it is desirable to emulate wetland dynamics within the design parameters of any new offline reserves. Natural habitats that offer the type of disturbance required include wave washed shores in upland lakes and riverine features subject to occasional scouring by flood waters whilst supporting associated fluvial features including backwaters, oxbow lakes and similar low energy zones in deeper water.

The aim of this initial concept is to emulate a river back water or oxbow lake that is subject to occasional flooding that will cause natural disturbance of the habitat. A first draft concept is presented in Appendix 3 that simply aims to act as a visual aid of reference to the concept.

The principles of this design are simple – an oxbow style backwater hydrologically linked to the river such that in flood events water can be let through the reserve via control structures on the inflow and outfall. The channel might comprise a main ‘through channel’ to direct main flows with lower energy eddies or slack waters that are subject to less disturbance.

The design also highlights the wider opportunity for Biodiversity Net Gain at a large site such as this that could help offset other environmental impacts associated with CRT wider operational activities and includes additional ponds, tree planting, grassland and meadow creation and hedgerow planting. There is also potential for leveraging funding from the sale of biodiversity credits to third party organisations.

Purpose of this report

A full ecological impact assessment can only be undertaken once a finalised design and associated methods and footprint of works has been agreed. The purpose of this report is to:

- Identify key ecological constraints associated with the proposed scheme to inform the scheme design;
- to minimise ecological impacts where possible and maximise biodiversity net gain opportunities;
- Highlight impact avoidance measure;
- Suggest mitigation measures where applicable at this early stage;
- Ensure compliance with nature conservation legislation and address potentially significant ecological effects, and
- highlight the need for any further work to inform the design and impact assessment process.



Legislation and Policy

This appraisal has been undertaken with consideration of relevant national and the key local policies and legislation that are summarised below.

Legislation

EC Directive 79/409 on the Conservation of Wild Birds (The Birds Directive) 1979

The Birds Directive aims to protect all bird species and their habitats within the member states. In particular, it requires special protection for a range of species (listed in Annex I of the Directive) and requires member states to establish SPAs for the protection of internationally important bird habitats. The Birds Directive is implemented in the UK by the Wildlife and Countryside Act 1981 (as amended) and the Conservation of Species and Habitats Regulations 2010 (as amended).

EC Directive 92/43 on the Conservation of Natural Habitats and of Wild Fauna and Flora (The Habitats Directive) 1992

The EU Habitats Directive aims to provide protection for a range of natural and semi-natural habitats and species. Its Annexes identify a number of priority habitats and species requiring special protection. Member states are required to identify sites within their territory for designation as SACs for the protection of these habitats and species. The Habitats Directive is implemented in the UK by Conservation of Habitats and Species Regulations 2010 (as amended)

Wildlife and Countryside Act 1981 (as amended)

The Wildlife and Countryside Act 1981 allows for the designation of National Nature Reserves (NNRs) and Sites of Special Scientific Interest (SSSIs), to protect areas containing habitats and species of national or international importance. All SPAs and SACs identified under the EC Directives are also SSSIs.

The 1981 Act also provides for the protection of certain species. These include a number of specially protected birds (listed in Schedule 1). Other animals are listed in Schedule 5 and a number of plant species under Schedule 8.

The Conservation of Species and Habitats 2017

The Conservation of Habitats and Species Regulations 2017 (the Habitats Regulations) provide domestic implementation of the EU Habitats Directive 1992. Under the Regulations, species listed in Annex II of the Directive are given strict protection in the UK as European protected species and it is an offence intentionally or recklessly to disturb or to harm a European protected species.

Projects which are likely to affect European protected species are subject to particular assessment criteria under the Habitats Directive and the Habitats Regulations. A mechanism for implementing a derogation of the species protection measures of the Directive – by a system of licensing – is incorporated into the Regulations. Under Part 5 of the Regulations a licence may be granted for a project affecting a European protected species for specific purposes.

Natural England is the licensing authority for derogation licenses. A derogation licence may only be granted, provided:

- that there is no satisfactory alternative, and
- the action authorised will not be detrimental to the maintenance of the population of a European protected species at a favourable conservation status in its natural range.

All public authorities are required to have regard to the provisions of the Habitats Directive in the exercise of their functions under Regulation 9 of the Habitats Regulations. Guidance on the application



of the Habitats Regulations is set out in the Joint ODPM and Department for the Environment, Food and Rural Affairs (DEFRA) circular 06/2005 & 01/2005.

Environment (Wales) Act 2016

Environment (Wales) Act 2016 section 6 Part 1 places a duty on public authorities to ensure enhanced biodiversity and resilience of ecosystems as part of exercising their functions – typically referred to as an S6 duty.

Under Part 1, section 7 of the Environment (Wales) Act 2016 Welsh Government Ministers have a duty to take all reasonable steps to maintain and enhance living organisms and habitats identified and published under the 2016 Act.

Protection of Badgers Act 1992

Under the Protection of Badgers Act 1992 all badgers and their setts are protected from disturbance. The Act also includes provisions to allow NE to grant licences permitting interference with a badger sett in the course of development. Such a licence will normally incorporate conditions to ensure that undue disturbance and suffering to badgers is avoided in the course of the development works.

Hedgerow Regulations 1997

Under the Hedgerow Regulations 1997, provision is made for the notification of “important” hedgerows. To qualify for notification, hedgerows must fulfil a range of criteria relating to their historical, landscape or wildlife character. In accordance with the Regulations, the intention to remove any hedgerow should be notified to the LPA via a hedgerow removal notice. The planning authority may issue a Hedgerow Retention Notice to prevent the loss of an “important” hedgerow. Where permission is granted to remove an “important” hedgerow, the LPA may impose conditions to mitigate the loss.

Policy

Powys Local Development Plan

The current Powys LDP was adopted in 2018 and spans 2011-2026 and covers all Powys excluding the Brecon Beacons National Park. The LDP contains a number of policies that relate to ecology and natural environment including:

DM2 – The Natural Environment. DM2 sets out how the LDP considers the impacts of potential development on nature in particular European/Nationally and Locally designated sites and species.

DM4 – Landscape. Details the approach to preserving the landscape character and qualities of Powys during development including ecological qualities.

DM7 – Dark Skies and External lighting. Measures are identified and applied to protected species e.g. external lighting that might affect bats.

DM 14 – Air Quality Management. Measures are identified and applied to protected species and habitats in accordance with DM2.



Methods

Data Search

Desk study was undertaken to inform the requirements for survey and obtain additional ecological information outside the scope of field survey. The following sources were consulted to obtain relevant ecological information from within 2 km of the study area:

- Powys Biological Records Centre;
- Multi Agency Geographic Information Centre website (www.magic.gov.uk), and
- Ordnance Survey.

The following information was sought and considered:

- records of protected species and scarce species;
- records of national or local Biodiversity Action Plan (BAP) species;
- details of any statutory sites of ecological interest e.g. Sites of Special Scientific Interest (SSSI), Special Protection Area (SPA) etc.;
- details of any non-statutory sites of ecological interest e.g. Sites of Importance for Nature Conservation (SINC), Local Wildlife Sites (LWS) etc.

The geographical extent of the search area for biodiversity information was related to the significance of sites and species and potential zones of influence which might arise from development within the site. For this site the following search areas were considered to be appropriate:

- 2 km around the site boundary for sites of International Importance (e.g. Special Area of Conservation (SAC), Special Protection Area (SPA), Ramsar site);
- 2 km around the site boundary for sites of National or Regional Importance (e.g. Sites of Special Scientific Interest (SSSI)), protected or otherwise notable species and non-statutory designated sites of County Importance (e.g. Local Wildlife Sites (LWS));
- 1 km for ancient woodland, and
- 2 km for biological records.

Only receptors considered to be within the zone of influence of the proposed scheme are presented within this report. Full records can be viewed on request.

Field Survey

A habitat survey was undertaken 18th September 2023 by experienced Botanical surveyor Fiona Denham using UK Habitat Classification Survey (UKHabs) methodology for which Fiona is trained and qualified. Fiona is a highly skilled botanist (FISC Level 4) and routinely undertakes habitat assessments in relation to wildlife site designations.

Fiona was accompanied by Habitat Works Director Nick Birkinshaw - Nick is an accomplished ecologist with over 25 years' professional experience in undertaking a wide range of surveys and assessments – he has undertaken and managed numerous condition assessments for protected sites for Natural England and its predecessor English Nature including upland, wetland and riverine SAC, SSSI and LNR's.

The habitats and species present were recorded, together with an indication of their relative abundance. This survey method aims to characterise habitats and communities present and is not intended to provide a complete list of all species occurring across the site.



Invasive plant or animal species listed on Schedule 9 of the Wildlife and Countryside Act (1981) (as amended) were recorded as seen.

Protected and Key Fauna

Notable, rare or scarce plant species were highlighted if present. Evidence of protected species or species of nature conservation importance was recorded where present at the time of survey. The mapped results of the survey are presented in Appendix 1 along with a species list (appendix 2) described in the survey findings below. Specific survey and assessment undertaken for key fauna are detailed below.

Amphibians

An assessment of the habitats on site support amphibian species was undertaken along with a search for waterbodies on site or within 250m of the site boundary, not separated by major barriers to amphibian dispersal. This included using online Ordnance Survey maps, www.magic.gov.uk and aerial imagery¹.

Reptiles

An assessment of the suitability of the habitats present to support common reptile species was undertaken. In accordance with current guidance, this assessment involved a review of habitats and habitat structure for suitable shelter for reptiles such as areas of scrub and woodpiles, grassland with well-developed and varied structure, areas suitable for basking, large tussocks etc.

Birds

Bird species identified at the time of survey were noted and evidence of past nesting bird activity recorded as seen. An assessment of habitats was undertaken to determine the likely value to breeding and foraging birds.

Bats

An initial assessment of the potential for the site and immediate surrounds to support foraging and commuting bats, with particular regard given to the presence of continuous treelines, watercourses and hedgerows providing good connectivity in the landscape, and the presence of varied habitat such as scrub, woodland, grassland, and open water in the vicinity.

The general character of trees was assessed for likelihood to support Potential Roosting Features (PRF) for bats and trees were assigned a level of bat roosting potential from the categories negligible, low, moderate, and high^{2,3,4}.

Badgers

Areas of suitable habitat were surveyed for evidence of badger *Meles meles* activity, such as mammal paths, setts, snuffle holes or latrines.

Other notable species

Signs of other notable species were recorded as seen. The river corridor was outside the boundary of the survey so no direct presence/absence survey was undertaken for otter *Lutra lutra*, water vole *Arvicola amphibious* and white-clawed crayfish *Austropotamobius pallipes* was undertaken on the day of survey. However, the opportunity was taken while on site to assess the quality and suitability of the adjacent habitats to support these taxa.

¹ www.bing.com/maps accessed November 2023

² Bat Conservation Trust (BCT) 2016. Bat Surveys for Professional Ecologists, Good Practice Guidelines, 3rd Edition

³ Mitchell-Jones, A.J., & McLeish, A.P. Ed. 2004. Bat Workers' Manual 3rd Edition

⁴ BCT (2015) Surveying for Bats in Trees and Woodland – Guide



Invasive non-native species

Evidence of species listed on Schedule 9 of the Wildlife and Countryside Act (1981) as amended were recorded as seen.

Key habitats and species scoped out

No suitable waterbodies were identified on site or within 250m of the site, therefore potential impacts to great-crested newts *Triturus cristatus* were scoped out.

No records of hazel dormouse *Muscardinus avellanarius* were identified by the data consultation within 2 km of the site and as such hazel dormouse are not considered to be a likely receptor to the proposed development and have been scoped out of the assessment.



Assessment Methodology

The importance of ecological features and impact assessment methodology is based on CIEEM guidelines for ecological impact assessment in the UK and Ireland⁵. Significant effects are defined as *“an effect that either supports or undermines biodiversity conservation objectives for important ecological features”* (CIEEM, 2016). A significant effect does not necessarily equate to an effect so severe that consent for a project should be refused planning permission if they can demonstrate following the mitigation hierarchy (avoid, mitigate, compensate) has been applied as part of the decision-making process. Significant effects are qualified with a scale: international and European, national, regional, metropolitan/county, local or within the zone of influence (defined here as site level).

Determining importance

Determining the importance of identified ecological features is based on CIEEM guidance. Various characteristics contribute to the importance of ecological features including:

- naturalness;
- animal or plant species, sub-species or varieties that are rare or uncommon, either internationally, nationally or more locally, including those that may be seasonally transient;
- ecosystems and their component parts, which provide the habitats required by important species, populations and/or assemblages;
- endemic species or locally distinct sub-populations of a species;
- habitat diversity;
- habitat connectivity and/or synergistic associations;
- habitats and species in decline;
- rich assemblages of plants and animals;
- large populations of species or concentrations of species considered uncommon or threatened in a wider context;
- plant communities (and their associated animals) that are considered to be typical of valued natural/seminatural vegetation types, including examples of naturally species-poor communities;
- species on the edge of their range, particularly where their distribution is changing as a result of global trends and climate change.

Geographic context is also considered within a defined geographical context.

- International and European.
- National.
- Regional.
- Metropolitan, County, vice-county, or other local authority-wide area.

⁵ CIEEM (2018) Guidelines for Ecological Impact Assessment in the UK and Ireland: Terrestrial, Freshwater, Coastal and Marine version 1.1. Chartered Institute of Ecology and Environmental Management, Winchester



- Local (including district or borough context) or within a zone of influence (here termed the site).

Assessment Limitations

The assessment for designated sites is based on site citations provided by the local biological record holder and no visits have been made to designated sites.

This report serves to indicate the value of the site in nature conservation terms based upon the survey data gathered. As with any survey of this kind, the information collected defines the habitat types and quality and is not intended to be a record of every species present. The survey was undertaken in September, which is late in the botanical survey season, however, due to the experience of the surveyor and the open access across all the site sufficient information was gathered to characterise the habitats present.

Access to some areas of the site were hindered by scattered scrub and dense tall ruderal vegetation making full access for badger survey limited.

Any absence of desk study records cannot be relied upon to infer absence of a species/habitat as the absence of records may be a result of under-recording within the given search area.

The majority of ecological data remain valid for only short periods due to the inherently transient nature of the subject. The survey results contained in this report are considered accurate for one to two years, assuming no significant considerable changes to the site conditions.

This report assumes that construction will commence within 1-2 years of the date of the assessment in accordance with the British Standard 42020:2013 unless otherwise stated.

Species specific groups, such as the local badger group, were not contacted for detailed records. However, the combination of data obtained is considered sufficient to achieve the survey objectives and accurately map potential habitat for protected species and help recommend and target further detailed studies.



Baseline Conditions

Data Search

Sites

Consultation with Powys Local Data Records Centre (Appendix 4) returned records of one statutory wildlife site and one non-statutory site within the search area and several small blocks of ancient semi-natural woodland and planted ancient woodland. A list of the sites with a brief summary of their interest features is presented in table 1 and full citation details are available on request.

Site Name	Designation	Key biological interest
Montgomery Canal	LWS/ SSSI/SAC	Botanical – aquatic macrophytes
Pont Llanymynech	Road Verge Nature Reserve	Botanical

Table 1. Wildlife sites

The Montgomery Canal is considered to be of importance to nature conservation an international level.

The main river Vyrnwy flows east to west along the northern boundary of the site.

The data consultation returned c600 records for key and protected species within the search area within a ten year period. A large proportion of records were older or historic records. The following is a summary of the records returned under 3 years of age or for key/protected species.

Plants

No key plants have been recorded on site. There are 14 key species recorded from the search area; bluebell *Hyacinthoides non-scripta*, wood sorrel *Oxalis acetosella*, cowslip *Primula veris*, yellow archangel *Lamiastrum galeobdolon subsp. Montanum*, goldilocks buttercup *Ranunculus auricomus*, greater chickweed *Stellaria neglecta* and marsh woundwort *Stachys palustris*.

Key species recorded from the Montgomery canal that is adjacent to the site are flowering rush *Butomus umbellatus*, frogbit *Hydrocharis morsus-ranae*, greater tussock sedge *Carex paniculata*, floating water-plantain *Luronium natans*, small pondweed *Potamogeton berchtoldii*, blunt-leaved pondweed *Potamogeton obtusifolius* and greater duckweed *Spirodela polyrhiza*

Amphibians Great Crested Newt (*Triturus cristatus*)

No ponds considered likely to be of interest to breeding great crested newt were identified from the data and map searches. Data search returned records of GCN at 4 locations, outside of the mobile buffer zone (500m) for this species. All records within these 4 locations had been recorded within the last 10 years (all in 2019).

A single record for frog *Rana temporaria* was returned during the data consultation that is outside of the survey area but within 2km of the site.

Reptiles

Four recent records were returned for Grass snake *Natrix Helvetica*, all on or adjacent to the Montgomery Canal. The nearest being directly adjacent to the south of the survey area.



A single slow worm *Anguis fragilis* has been recorded outside of the survey area but within 2km of the site.

Birds

No recent records of birds were returned for the site itself. Numerous records for birds were returned within 2km of the site although none of which were within 300m.

Species	Scientific name	Status
Lesser Redpoll	<i>Acanthis cabaret</i>	CAT2
Sedge Warbler	<i>Acrocephalus schoenobaenus</i>	CAT2
Common Sandpiper	<i>Actitis hypoleucos</i>	CAT1
Long-tailed Tit	<i>Aegithalos caudatus</i>	CAT1
Mandarin Duck	<i>Aix galericulata</i>	CAT4
Skylark	<i>Alauda arvensis</i>	CAT2
Kingfisher	<i>Alcedo atthis</i>	CAT2
Mallard	<i>Anas platyrhynchos</i>	CAT3
Swift	<i>Apus apus</i>	CAT1
Great White Egret	<i>Ardea alba</i>	CAT2
Grey Heron	<i>Ardea cinerea</i>	CAT1
Buzzard	<i>Buteo buteo</i>	CAT1
Goldfinch	<i>Carduelis carduelis</i>	CAT1
Tree creeper	<i>Certhia familiaris</i>	CAT1
Greenfinch	<i>Chloris chloris</i>	CAT1
Cuckoo	<i>Cuculus canorus</i>	CAT3
Whitethroat	<i>Curruca communis</i>	CAT3
Lesser Whitethroat	<i>Curruca curruca</i>	CAT3
Bluetit	<i>Cyanistes caeruleus</i>	CAT3
Mute swan	<i>Cygnus olor</i>	CAT3
House martin	<i>Delichon urbicum</i>	CAT2
Yellow hammer	<i>Emberiza citrinella</i>	CAT1
Reed Bunting	<i>Emberiza schoeniclus</i>	CAT2
Hobby	<i>Falco subbuteo</i>	CAT3
Kestrel	<i>Falco tinnunculus</i>	CAT3
Brambling	<i>Fringilla montifringilla</i>	CAT3
Snipe	<i>Gallinago gallinago</i>	CAT2
Shag	<i>Gulosus aristotelis</i>	CAT3
Swallow	<i>Hirundo rustica</i>	CAT1
Linnet	<i>Linaria cannabina</i>	CAT2



Species	Scientific name	Status
Goosander	<i>Mergus merganser</i>	CAT2
Red kite	<i>Milvus milvus</i>	CAT1
Pied wagtail	<i>Motacilla alba</i>	CAT2
Grey wagtail	<i>Motacilla cinerea</i>	CAT1
Yellow Wagtail	<i>Motacilla flava</i>	CAT1
Curlew	<i>Numenius arquata</i>	CAT1
Great tit	<i>Parus major</i>	CAT3
House Sparrow	<i>Passer domesticus</i>	CAT3
Coal tit	<i>Periparus ater</i>	CAT1
Chiffchaff	<i>Phylloscopus collybita</i>	CAT3
Green Woodpecker	<i>Picus viridis</i>	CAT3
Dunnock	<i>Prunella modularis</i>	CAT3
Bullfinch	<i>Pyrrhula pyrrhula</i>	CAT1
Stonechat	<i>Saxicola rubicola</i>	CAT1
Nuthatch	<i>Sitta europaea</i>	CAT2
Siskin	<i>Spinus spinus</i>	CAT3
Starling	<i>Sturnus vulgaris</i>	CAT3
Blackcap	<i>Sylvia atricapilla</i>	CAT1
Garden Warbler	<i>Sylvia borin</i>	CAT3
Redwing	<i>Turdus iliacus</i>	CAT1
Song Thrush	<i>Turdus philomelos</i>	CAT1
Fieldfare	<i>Turdus pilaris</i>	CAT2
Mistle Thrush	<i>Turdus viscivorus</i>	CAT3
Lapwing	<i>Vanellus vanellus</i>	CAT1

Bats

A number of records were returned for bats within the search area although no records for the site itself. The nearest recent records were for a site 1.5km to the south east. Species cited include:

- Soprano Pipistrelle *Pipistrellus pygmaeus*
- Lesser Horseshoe Bat *Rhinolophus hipposideros*
- Common pipistrelle *Pipistrellus pipistrellus*

Two recent records of lesser horseshoe bats were recorded 1.3km to the north of the northern edge of the site and one over 4km to the south of the site.



Badger

No records were returned for the site itself though there are a number of records within the wider search area. All records were on or prior to 2018 and no records were located within the 250m buffer zone, the nearest record being 643m south of the site.

Otter

6 records of otter were recorded within 500m of the centre of the site with records as recent as 2020. Records of otter were returned from the immediately adjacent canal and river Vyrnwy. and numerous records were returned for otter in wider area.

Fish

Records of 5 key species of fish were returned from the River Vyrnwy adjacent to the site - European Eel *Anguilla Anguilla*, barbel *Barbus barbus*, bullhead *Cottus gobio*, Atlantic salmon *Salmo salar* and brown/sea trout *Salmo trutta*.

Other

Two records of West European hedgehog *Erinaceus europaeus* have been recorded outside of the survey area but within 2km of the site.

Invertebrates – all records are outside of the site. 36 species (38 records) of moth; 15 species (25 records) of dragonfly/damselfly; 1 species (2 records) of mayfly; 2 species (5 records) of butterfly were returned.

Invasive and/or non-native species

Species recorded within the search area, but outside of the site include Mandarin duck *Aix galericulata*, American mink *Neovison vison*, harlequin ladybird *Harmonia axyridis*, eastern grey squirrel *Sciurus carolinensis*, water fern *Azolla filiculoides*, Canadian waterweed *Elodea canadensis*, Nuttall's waterweed *Elodea nuttallii*, Himalayan balsam *Impatiens glandulifera*, least duckweed *Lemna minuta* and montbretia *Crocasmia pottsii x aurea* = *C. x crocosmiiflora*



Field Survey

Habitats

Habitats recorded on site have been mapped following UKHabs method codes and colour references and are presented in Appendix 1. A list of the species recorded for each habitat along with the UK Habitats code (level 4/5) is presented in appendix 2 and a summary of each habitat is presented below.

g3c (32, 16) - Other neutral grassland - a large flat area of grassland, not recently grazed although grazed in the past. It is grass dominated with scattered herbs throughout. Frequent grass species include cock's-foot *Dactylis glomerata*, perennial rye-grass *Lolium perenne*, creeping bent *Agrostis stolonifera*, soft brome *Bromus hordeaceus* and Yorkshire fog *Holcus lanatus*. With scattered Timothy *Phleum pratense*, common couch *Elymus repens*, false oat-grass *Arrhenatherum elatius*, common bent *Agrostis capillaris* and crested dog's-tail *Cynosurus cristatus*. Frequent herbs include creeping thistle *Cirsium arvensis*, creeping buttercup *Ranunculus repens*, broad-leaved dock *Rumex obtusifolius*, dandelion *Taraxacum officinalis* agg. and imperforate St. John's-wort *Hypericum maculatum*, with common mouse-ear *Cerastium fontanum*, common cat's-ear *Hypochaeris radicata*, tansy *Tanacetum vulgare*, red clover *Trifolium pratensis*, white clover *T. repens*, meadow buttercup *Ranunculus acris*, hogweed *Heracleum sphondylium*, nettle *Urtica dioica*, smooth hawk's-beard *Crepis capillaris* and meadowsweet *Filipendula ulmaria* occasional. Himalayan balsam *Impatiens glandulifera* is locally dominant along the northern edge of the field (top of the River bank) which is probably subject to seasonal flooding, with more abundant *Agrostis stolonifera*, *Holcus lanatus* and *Filipendula ulmaria* here, and a small amount of marsh woundwort *Stachys palustris* and greater bird's-foot trefoil *Lotus pedunculatus*.

g3c (16, 504) – other neutral grassland - small area of marshy grassland is located in the south-eastern corner of the field, which is in a dip. This small area is enclosed by plantation along the southern edge, and a row of scrub along the northern and eastern edge. It is possibly an old silted up pond. *Agrostis stolonifera*, *Urtica dioica* and *Ranunculus repens* are all abundant, with occasional soft rush *Juncus effusus*, *Holcus lanatus*, Great willowherb *Epilobium hirsutum*, hemlock water dropwort *Oenanthe crocata*, water forget-me-not *Myosotis scorpioides* and water pepper *Persicaria hydropiper*. A small bank/bund surrounds the dip with scattered hawthorn *Crataegus monogyna* and rare horse chestnut *Aesculus hippocastanum* and grey willow *Salix cinerea* along the northern bank.

g4 - improved grassland - smaller field in the south-eastern section of the site is on a slight north facing slope and is separated from the larger field by a fence. This is grass dominated with few scattered herbs. *Lolium perenne*, *Agrostis stolonifera* and *Holcus lanatus* are all locally abundant and frequent. The most abundant herbs are *Ranunculus repens*, *Trifolium repens*, *Cirsium arvense* and *Rumex obtusifolius*. Along the southern edge the field is bound by a tall hedgerow and thus is shaded and damp with occasional *Filipendula ulmaria*, marsh thistle *Cirsium palustre* and *Epilobium hirsutum* with dominant *Agrostis stolonifera* and *Ranunculus repens*.

g3c5 (32, 16, 524) – other neutral grassland - the River Vyrnwy bounds the site along the northern edge, comprising a mix of vertical and steep banks with scattered trees and shrubs and tall ruderal vegetation, including locally dominant *Impatiens glandulifera* and occasional *Epilobium hirsutum*, *Urtica dioica*, *Cirsium arvense*, *Arrhenatherum elatius*, *Dactylis glomerata*, *Heracleum sphondylium*, bramble *Rubus fruticosus*, hedge bindweed *Calystegia sepium*, wild angelica *Angelica sylvestris*, *Filipendula ulmaria*, tufted hair-grass *Deschampsia cespitosa*, reed canary grass *Phalaris arundinacea*, redshank *Persicaria maculosa* and water pepper *Persicaria hydropiper*. Tree and shrub species are scattered and locally abundant including mainly willows *Salix* ssp., with locally occasional elder *Sambucus nigra*.



There were two gravel beds apparent on the day of the survey. One, predominantly wet woodland (w1d) with an open channel of standing water. Bare gravel is abundant, with areas of frequent *Impatiens glandulifera*, *Persicaria hydropiper* and *Phalaris arundinacea*. The canopy comprises frequent *Salix cinerea* with rare crack willow *Salix fragilis*. Rare species include marsh horsetail *Equisetum palustre*, *Angelica sylvestris*, *Calystegia sepium* and *Urtica dioica*.

A smaller open gravel bed comprises frequent *Persicaria hydropiper* and *Phalaris arundinacea* with rare *Persicaria maculosa*, brooklime *Veronica beccabunga* and water mint *Mentha aquatica*.

h2a5 – species rich hedgerow - H1 is a small managed hedgerow enclosing a small off-site field. It is on average approximately 1.5m wide and high with no gaps. The dominant species are *Crataegus monogyna*, blackthorn *Prunus spinosa* and *Rubus fruticosus* agg. with occasional dog rose *Rosa canina*, ash *Fraxinus excelsior* and *Sambucus nigra*. The field layer includes locally frequent ivy *Heder helix* and ground ivy *Glechoma hederacea* with *Urtica dioica*, *Rumex obtusifolius* and *Cirsium arvense* along the adjacent metre strip.

h2a5 (11) - species rich hedgerow – H2 bounds the site along part of the southern edge. This hedge comprises a bank up to a path along the canal and is unmanaged with abundant trees. It is high and wide (over 4m) on average. Moderately mature tree species are occasional *Fraxinus excelsior* and English oak *Quercus robur*. *Prunus spinosa*, *Rosa canina* and *Crataegus monogyna* are all locally abundant with scattered *Salix cinerea*, field rose *Rosa arvensis*, holly *Ilex aquifolium*, field maple *Acer campestre* and *Rubus fruticosus*. Black bryony *Tamus communis* is occasional. The field layer under the hedgerow includes locally frequent dog's mercury *Mercurialis perennis*, *Hedera helix*, *Glechoma hederacea*, cleavers *Galium aparine*, *Filipendula ulmaria*, common sorrel *Rumex acetosa*, *Cirsium palustre* and bush vetch *Vicia sepium*.

h2a6 – species poor hedgerow - A very gappy hedgerow along the eastern edge of the site comprises mainly scattered 'leggy' *Crataegus monogyna* with occasional *Rosa canina* and *Rubus fruticosus* with rare *Sambucus nigra*.

h2a6 – species poor hedgerow - H3 is a very short hedgerow in the western corner of the site with abundant *Crataegus monogyna* and occasional *Rosa canina*, *Ulmus glabra*, *Sambucus nigra* and *Rubus fruticosus* agg. The field layer comprises frequent/abundant *Cirsium arvense*, *Epilobium hirsutum*, *Urtica dioica* and occasional *Heracleum sphondylium*, *Stachys sylvatica* and *Galium aparine*.

r2b (10 16 32) – other rivers and streams - A stream comprising steep banks with scattered trees and shrubs bounds the site along the west. The stream feeds into the River Vyrnwy. *Corylus avellana* and *Crataegus monogyna* are locally frequent to occasional with scattered sycamore *Acer pseudoplatanus*, *Sambucus nigra*, willows *Salix ssp.*, *Rubus fruticosus* agg. and rare *Fraxinus excelsior* and *Ilex aquifolium*. *Cirsium arvense*, *Impatiens glandulifera*, *Elymus repens*, *Arrhenatherum elatius*, *Urtica dioica* and *Heracleum sphondylium* are all frequent.

w1 (29) other broadleaved woodland - Young plantation with a mix of canopy species including poplar *Populus sp.* and aspen *Populus tremula*, *Fraxinus excelsior* and *Quercus sp.* with rare lime *Tilia sp.* and larch *Larix sp.* There are two very mature English oak *Quercus robur* trees within the young plantation. The shrub layer comprises scattered *Crataegus monogyna*, *Sambucus nigra* and many saplings from all canopy tree species. *Rubus fruticosus* agg., *Urtica dioica*, *Geum urbanum*, *Geranium robertianum*, *Glechoma hederacea*, *Alliaria petiolata* and *Galium aparine* are frequent within the field layer with a small area of bluebells *Hyacinthoides sp.* At the time of survey it was not possible to tell whether these were native bluebell species.



Several individual trees are scattered throughout the site including a very mature *Quercus robur* in the northwest corner of the large field plus a total of four mature *Tilia sp.* of which two had been uprooted and one was not healthy and a single mature London plane *Platanus x hispanica*. In the smaller field there is one mature and one moderately mature *Quercus robur* along the northern edge of the field and a horse chestnut *Aesculus hippocastanum* in the south-eastern corner plus a dead tree in the north-east corner of field 2.

A single farm building lies to the south of the plantation which is open fronted corrugated sheeting walls and roof and surrounded by hard standing and bare substrate with scattered vegetation, farm machinery and an old manure heap. Scattered and locally abundant vegetation includes *Urtica dioica*, *Tripleurospermum inodorum*, *Trifolium repens*, *Rumex obtusifolius* and *Sonchus ssp.*

Species

Reptiles

No records of reptiles were made during the field visit, however, the location of the site between two wetland features and the mosaic of habitats present along with south facing banking, river gravels and other basking features offer optimal habitat for reptiles.

Birds

Whilst no formal bird survey was undertaken in during the survey visit, whilst on site the opportunity was taken to record birds seen.

In 2021, a re-assessment of birds of conservation concern (BoCC 5) was published which updates the 1996 Birds of Conservation Concern in the UK, Channel Islands and Isle of Man (RSPB 1996), which defined rare and threatened bird species on two lists (Red and Amber) describing the level of threat to each species of concern. Green list species comprise breeding birds that are considered to be relatively unthreatened.

The following table lists the birds recorded along with their BoCC status.

Species		BoCC Status	Legal Protection
Barn owl	<i>Tyto alba</i>	Green	Schedule 1 W&CA
Kingfisher	<i>Alcedo atthis</i>	Green	Schedule 1 W&CA
Blackbird	<i>Turdus merula</i>	Green	
Carrion crow	<i>Corvus corone</i>	Green	
Robin	<i>Erithacus rubecula</i>	Green	
Great tit	<i>Parus major</i>	Green	
Magpie	<i>Pica pica</i>	Green	
Chaffinch	<i>Fringilla coelebs</i>	Green	
Wren	<i>Troglodytes troglodytes</i>	Amber	
Great White Egret	<i>Ardea alba</i>	Amber	
Fieldfare	<i>Turdus pilaris</i>	Red	
Redwing	<i>Turdus iliacus</i>	Amber	
Long tailed tit	<i>Aegithalos caudatus</i>	Green	
Buzzard	<i>Buteo buteo</i>	Green	
Kestrel	<i>Falco tinnunculus</i>	Amber	

Habitats within the site including mature trees, broadleaved plantation, hedgerows, grassland, river and stream provide a large area of suitable foraging and nesting provision for a wide range of bird



species including the schedule 1, red and amber list species, kingfisher, fieldfare, great white egret, redwing and kestrel.

A single barn owl was recorded exiting a rot hole in a mature oak tree at NGR SJ 257 196. This tree provides excellent roosting and nesting potential and the position of the site within a mosaic of fields, hedgerows and woodland offers excellent varied habitat for foraging barn owl.

Bats

Whilst formal bat roost assessment was outwith the scope of the field survey the tree at NGR SJ 257 196 where barn owl was recorded exiting a hollow limb contains a number of features including cracks, crevices and rot holes of potential interest to roosting bats.

The site sits between two high quality bat commuting and foraging corridors namely the Montgomery canal and the river Vyrnwy and contains features including hedgerows, ditches and mature trees that have high potential to be used by bats for foraging and commuting. A number of mature trees have been recorded on site that contain features likely to be of high potential interest to roosting bats.

Badgers

Full badger survey was outside the scope of this work however, the site comprises a networks of pasture fields, woodland and hedgerows that offers good quality foraging habitat for badger.

An active sett was located within the small broadleaved plantation, with 6 active entrances recorded. Paths were observed at several locations across the site including a network of paths from the sett through the site to one of the fallen lime trees, where there is a possible further sett. A further sett comprising xxx active holes was observed under a fallen tree towards the centre of the site

Due to the high level of persecution suffered by badgers specific details of set locations and any signs of activity must be kept confidential and this report should not be placed in the public domain.

Other

No other signs of protected or key species were noted on the day of survey.

Invasive non-native species

Himalayan balsam *Impatiens glandulifera* was recorded as frequent along the feeder stream connecting the Montgomery canal to the river Vyrnwy.



Assessment and Recommendations

Potential Impacts

Full impacts of any final detailed design are not possible to determine at this stage and re-assessment will be required following the design finalisation process.

However, the initial design concept will require land-take of semi-improved grassland, scrub and ruderal vegetation and potential disturbance to trees, hedgerow, woodland and river banks.

The concept of the scheme as a hydrodynamically dynamic wetland means it will be intrinsically connected to the river Vyrnwy and this has two main likely impacts to the river:

1. Impacts of construction.
2. Impacts of operation.

These are considered in initial assessment and recommendations made in the following sections.

Sites

There are no statutory or non-statutory sites of conservation importance within the boundary of the proposed reserve site.

The Montgomery Canal SAC is immediately adjacent to the site and forms the southern boundary. The canal is elevated above the site on an embankment and has an overflow from the canal that passes through the site and connects to the river Vyrnwy. The purpose of the proposed scheme is to help mitigate/compensate for potential impact of the restoration of the Montgomery Canal on *Luronium natans* and as such it is an integral part of the planning process and associated Habitat Regulations Assessment.

Whilst no direct impacts to the canal are anticipated as part of this concept design there is some risk that construction works associated with the proposed development could result in pollution to the Canal for example from a water or dust pollution event should the site activity not be properly controlled.

There is a non-statutory road verge site designated for its botanical interest approximately 1.2km to the east of the site. Considering the scale and nature of the proposals this local wildlife site identified in the data consultation response is considered beyond the potential zone of influence. No mechanism by which the development could impact this site has been identified and as such it is not considered any further in this report.

It is recommended that a Construction Environmental Management Plan (CEMP) relating to Biodiversity be produced in consultation with The Powys Council Biodiversity Officer that details working methods to avoid construction related impacts.

BS42020:2013 details the requirements of CEMP (Biodiversity) and recommends that whilst the format may vary it should be proportionate and tailored to the specific needs of the project and the biodiversity elements should all have common structure. Typical contents would include:

- Defined roles and responsibilities in the project/construction team,
- site induction (to include biodiversity),
- timing of works,
- dust screening,
- silt interceptor fencing,
- defined working hours outwith main periods of otter and bat activity,



- biosecurity, and
- pollution prevention measures.

All other sites identified in the data consultation are considered to distant from the site to represent a constraint to development and a precaution, following measure set out in the CEMP (Biodiversity) would act to protect these sites.

Habitats

Habitats recorded directly within the site include semi-improved neutral grassland, individual mature trees, both species rich and species poor hedgerows and woodland. The current concept is planned to be built on semi-improved neutral grassland that is currently used as grazing land.

Under the current concept design none of the hedgerows or individual trees will be directly affected by the proposals. The small broadleaved plantation will not be affected by the proposals. It is recommended that these features are included in any detailed design and that all designs and construction plans include root protection zones for retained trees and hedgerows.

The concept as proposed will involve the removal of semi-natural habitats a habitat that is common both locally and at a national level and landtake of this habitat is considered to comprise an impact at no more than a local level.

Landscaping associated with the proposed concept has been designed to create a functioning wetland intrinsically linked to the river Vyrnwy with water fed partially from the Montgomery Canal. The proposed habitats include open water channel, ponds creation of wet grassland, herb rich meadow and new species rich hedgerow and woodland planting.

The Environment (Wales) Act 2016 requires that a net gain in biodiversity results following development. Whilst land-take of semi-improved will occur under the proposed concept scheme, as a result of the high strategic importance of the habitats being created, their species composition and diversity and the importance of the site to a European protected species, *Luronium natans* the concept scheme is considered likely to result in a significant positive biodiversity net gain.

Once a final detailed design has been agreed it is recommended that a biodiversity net gain calculation be undertaken using the latest version of the DEFRA Metric to assess the value of the scheme.

River

The river Vyrnwy will be a key component of the final reserve, being the main supply of water and an intrinsic hydrological component of any design. It is understood that design solutions that avoid 'control' structures' are a priority which will help naturalise the connectivity of the wetland. It is recommended that details engineering and hydrological assessment be undertaken including but not limited to assessment of river morphology downstream of the scheme, potential changes to flow regimes during high flow events and modelling of sediment dispersal during connection and initial functioning of the wetland.

This will be imperative to inform potential impacts to fish species but will also inform assessment of impacts on other key species groups and species including riparian mammal and birds.

Species

Amphibians

The site is surrounded by barriers to dispersal for GCN including river Vyrnwy and the Montgomery Canal that contains fish and sheet piled banks, therefore, no further survey is considered necessary. Inclusion of best site practice approaches to development of the site in a Conservation Environment



Management Plan (CEMP) for example through raising awareness of amphibians with site staff induction as a precaution is recommended.

Reptiles

Due to the close proximity of records returned for reptiles during the data consultation the presence of suitable habitat on and immediately adjacent to site it is recommended that additional survey be undertaken for reptiles following methods set out in the Herpetofauna Workers Manual 2003. The results of the survey would be used to inform the detailed design and any protective measure incorporated into a CEMP for the project.

Birds

Numerous bird records were returned during the consultation and a number of key species including the schedule 1 species barn owl and kingfisher were recorded during the site survey. Whilst the site contains a mix of habitats of potential interest to a number of bird species these habitats are generally common and widespread both locally and nationally and considered unlikely to be critical to the conservation status of any particular species.

As a precautionary measure it is recommended that further survey be undertaken for both barn owl and kingfisher to inform the design of the final scheme as both species nest in habitat that has the potential to be disturbed by any development.

The current concept design retains key features including hedgerows and woodland and the confirmed barn owl roosting site in the oak tree. It is recommended that a barn owl survey is undertaken to determine the use of the site by barn owl. As a minimum the detailed scheme should be designed to avoid disturbance to key features and barn owl roosting sites.

For the benefit of barn owl, it is recommended that the final design include a diverse mosaic of habitats with inclusion of habitat features such as hedgerows and barn owl boxes.

It is unclear at this early stage how the final scheme would connect to the river, however, potential locations for connection include steep banks that may offer nesting opportunity for kingfisher. It is recommended that a survey of river banks be undertaken to determine their suitability and/or use by riparian bank nesting birds including kingfisher and sand marten.

All species of native British birds are protected only the Wildlife and Countryside Act 1981 (as amended) making it an offence to intentionally kill, injure or take any species of wild bird, and to take, damage or destroy their nests or eggs. Several species receive higher levels of protection from disturbance under the Schedule 1 of the Act. Several declining bird species are also Priority Species under the NERC Act 2006.

If vegetation is cleared and/or trees felled during breeding bird season, then there is a risk that the development could impact nesting birds without mitigation.

As a precautionary approach any vegetation should be removed outside the nesting bird season (nesting season runs March-August, inclusive) where practicable. Should these works be scheduled during the nesting bird season then the vegetation to be cleared should be checked by a suitably experienced ecologist immediately beforehand. In order to prevent disturbance or harm to individuals, work should not be carried out within a minimum of 5m of any in-use nest, although this distance could be more depending on the sensitivity of the species.



Inclusion of best site practice approaches to development of the site in a CEMP (Biodiversity) for example through raising awareness of nesting birds with site staff induction and programming works to be undertaken outwith bird nesting season is recommended as a precautionary measure.

Bats

Given the location of the site between two high quality foraging corridors and the mosaic of habitats present it is recommended that further bat surveys be undertaken to assess the use of the site by foraging and commuting bats.

Whilst no formal bat roost potential survey has been undertaken as part of this preliminary assessment a number of trees were recorded that contained feature such as rot holes, cracks and crevices that are considered likely to be of high bat roost potential. It is recommended that further bat roost potential survey and/or nocturnal emergence survey be undertaken of these trees to determine their likely interest to roosting bats.

Badger

Due to the presence of active badger setts on site and the suitability of the habitat present for foraging badger it is recommended that further badger survey be undertaken to establish the status of the setts on site, how they relate to each other and how the site is used by badger as part of their wider territory and foraging habitat.

Any detailed design should include measures to avoid potential impacts to badger. This could include

Otter

Whilst no sign of otter was recorded during the field visit and formal otter survey was outwith the scope of the initial site survey the habitats recorded on and immediately adjacent to the site are considered suitable for otter. Numerous records of otter were returned from the data consultation including immediately adjacent to the site in both the Montgomery Canal and river Vyrnwy and considering these records and the suitability of habitats on the boundaries of the site otters are considered likely to use the site from time to time as part of a wider territory.

As the final scheme is likely to include connection to the main river it is recommended that an otter survey be undertaken to ensure determine if any otter holts or resting places are present. On completion the new reserve will offer extended and improved habitat for otter resident in the area.

As a minimum, at the final design stage it is recommended that measure be put in place during the construction phase of the development to avoid potential disturbance to the river corridor. These measures could be included in the proposed CEMP (Biodiversity).

Other

Water vole - Habitats present and immediately adjacent to the site have the potential provide habitat for water vole (*Arvicola amphibious*). Whilst no records were made on the day of field survey and the the nearest record for water vole provided during consultation is over 2km away from 2005 it is recommended that as a precaution while undertaking survey for otter checks are also made for water vole.

Fish – The concept scheme requires connection to the river in high flows, and while construction is not likely to result in direct disturbance to the channel the river Vyrnwy contains a number of key migratory fish species including salmon, eel and sea trout. From initial site observations the river contains gravel habitat considered likely to be of interest to spawning salmon and sea trout.



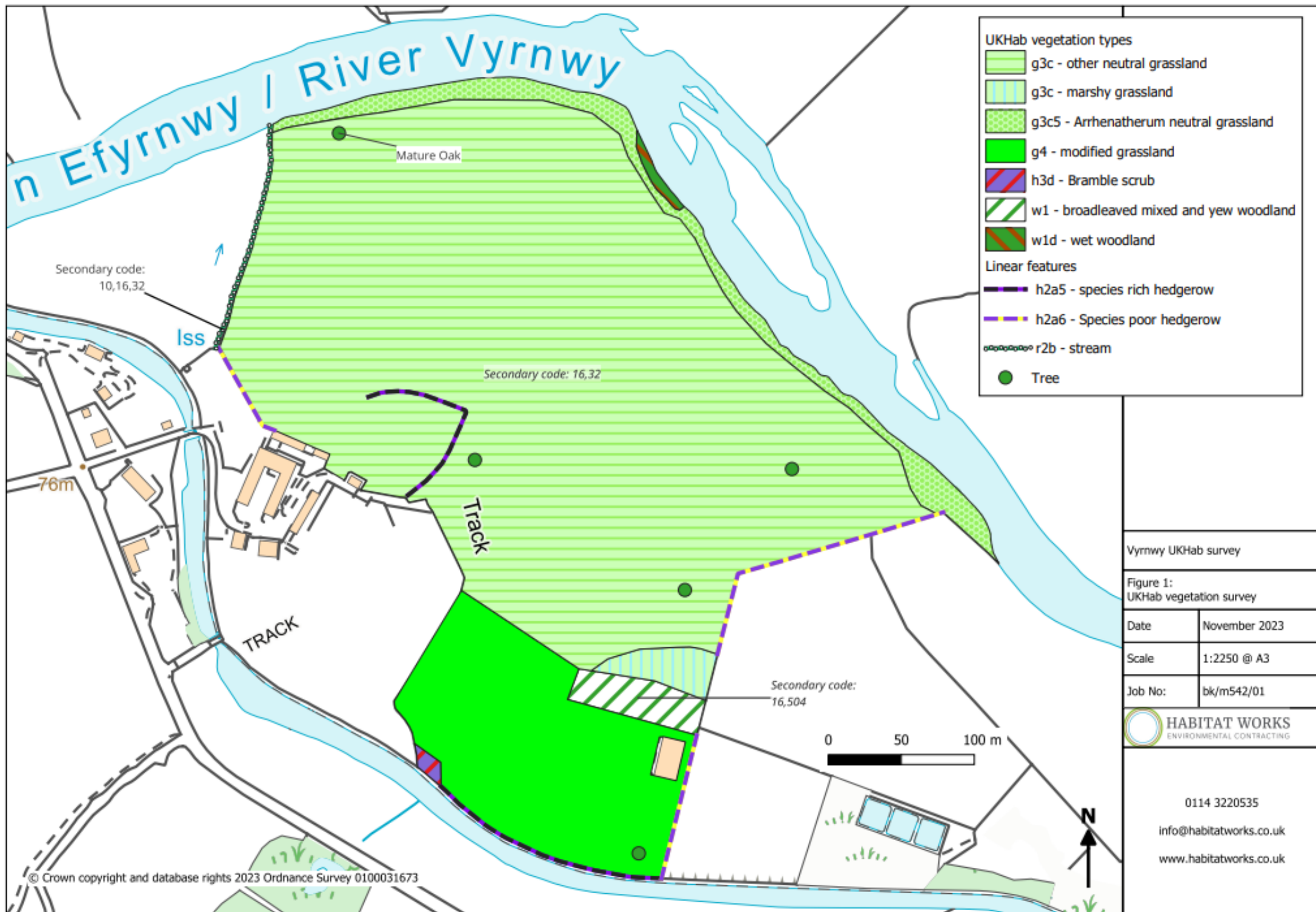
In order to assess the potential of any scheme on fish habitat it is recommended that a survey be undertaken of potential spawning areas for migratory species. This should be assessed in combination with hydrological assessment including assessment of river morphology downstream of the scheme, potential changes to flow regimes during high flow events and modelling of sediment dispersal during connection and initial functioning of the wetland.

Invasive species

Several invasive species were returned as part of the data consultation process within a 2km radius of the site. None of these were recorded within the site. During the UKHabs survey Himalayan balsam *Impatiens glandulifera* was abundant along the northern edge of the site between the field edge and the River Vyrnwy. It is recommended that this species be removed from the zone of influence prior to any works taking place to prevent further spreading. Methods for removal could include hand pulling and should be detailed in the CEMP.



Appendix 1 – UK Habitat Classification Survey Map



Vyrnwy UKHab survey

Figure 1:
UKHab vegetation survey

Date November 2023

Scale 1:2250 @ A3

Job No: bk/m542/01

HABITAT WORKS
ENVIRONMENTAL CONTRACTING

0114 3220535

info@habitatworks.co.uk

www.habitatworks.co.uk



Appendix 2 – Site Survey Species list

Species	Abundance	Grid ref	UKHabs
<i>Achillea millefolium</i>	LO	SJ 25717 19611	g3c 32 16
<i>Agrostis capillaris</i>	O	SJ 25717 19611	g3c 32 16
<i>Agrostis stolonifera</i>	F	SJ 25717 19611	g3c 32 16
<i>Arrhenatherum elatius</i>	O	SJ 25717 19611	g3c 32 16
<i>Artemisia vulgaris</i>	O	SJ 25717 19611	g3c 32 16
<i>Bromus hordeaceus</i>	O	SJ 25717 19611	g3c 32 16
<i>Calystegia sepium</i>	R	SJ 25717 19611	g3c 32 16
<i>Cerastium fontanum</i>	O	SJ 25717 19611	g3c 32 16
<i>Cirsium arvense</i>	LF-O	SJ 25717 19611	g3c 32 16
<i>Cirsium vulgare</i>	R	SJ 25717 19611	g3c 32 16
<i>Crepis capillaris</i>	O	SJ 25717 19611	g3c 32 16
<i>Cynosurus cristatus</i>	O	SJ 25717 19611	g3c 32 16
<i>Dactylis glomerata</i>	F	SJ 25717 19611	g3c 32 16
<i>Deschampsia cespitosa</i>	R	SJ 25717 19611	g3c 32 16
<i>Elymus repens</i>	O	SJ 25717 19611	g3c 32 16
<i>Filipendula ulmaria</i>	LO-R	SJ 25717 19611	g3c 32 16
<i>Heracleum sphondylium</i>	O	SJ 25717 19611	g3c 32 16
<i>Holcus lanatus</i>	F	SJ 25717 19611	g3c 32 16
<i>Hypericum maculatum</i>	F	SJ 25717 19611	g3c 32 16
<i>Hypochaeris radicata</i>	O	SJ 25717 19611	g3c 32 16
<i>Impatiens glandulifera</i>	LD	SJ 25717 19611	g3c 32 16
<i>Jacobaea vulgaris</i>	R	SJ 25717 19611	g3c 32 16
<i>Lolium perenne</i>	F	SJ 25717 19611	g3c 32 16
<i>Lotus pedunculatus</i>	R	SJ 25717 19611	g3c 32 16
<i>Phalaris arundinacea</i>	O	SJ 25717 19611	g3c 32 16
<i>Phleum pratensis</i>	O	SJ 25717 19611	g3c 32 16
<i>Plantago major</i>	R	SJ 25717 19611	g3c 32 16
<i>Ranunculus acris</i>	O	SJ 25717 19611	g3c 32 16
<i>Ranunculus repens</i>	F	SJ 25717 19611	g3c 32 16
<i>Rumex obtusifolius</i>	F	SJ 25717 19611	g3c 32 16
<i>Salix cinerea</i>	LO	SJ 25717 19611	g3c 32 16
<i>Stachys palustre</i>	R	SJ 25717 19611	g3c 32 16
<i>Tanacetum vulgare</i>	O	SJ 25717 19611	g3c 32 16
<i>Taraxacum officinalis</i> agg.	F	SJ 25717 19611	g3c 32 16
<i>Trifolium pratense</i>	O	SJ 25717 19611	g3c 32 16
<i>Trifolium repens</i>	O	SJ 25717 19611	g3c 32 16
<i>Urtica dioica</i>	O	SJ 25717 19611	g3c 32 16
<i>Vicia sepium</i>	R	SJ 25717 19611	g3c 32 16
<i>Angelica sylvestris</i>	O	SJ 25708 19707	g3c5 32 16 524
<i>Arrhenatherum elatius</i>	F	SJ 25708 19707	g3c5 32 16 524
<i>Artemisia vulgaris</i>	O	SJ 25708 19707	g3c5 32 16 524
<i>Calystegia sepium</i>	O	SJ 25708 19707	g3c5 32 16 524
<i>Cirsium arvense</i>	LD-O	SJ 25708 19707	g3c5 32 16 524
<i>Dactylis glomerata</i>	F	SJ 25708 19707	g3c5 32 16 524
<i>Deschampsia cespitosa</i>	R	SJ 25708 19707	g3c5 32 16 524
<i>Elymus repens</i>	O	SJ 25708 19707	g3c5 32 16 524
<i>Heracleum sphondylium</i>	O	SJ 25708 19707	g3c5 32 16 524



<i>Impatiens glandulifera</i>	LD-A	SJ 25708 19707	g3c5 32 16 524
<i>Mentha</i> sp	R	SJ 25708 19707	g3c5 32 16 524
<i>Persicaria hydropiper</i>	LF-O	SJ 25708 19707	g3c5 32 16 524
<i>Persicaria maculosa</i>	R	SJ 25708 19707	g3c5 32 16 524
<i>Phalaris arundinacea</i>	O	SJ 25708 19707	g3c5 32 16 524
<i>Rubus fruticosus</i> agg.	LD-O	SJ 25708 19707	g3c5 32 16 524
<i>Salix cinerea</i>	O	SJ 25708 19707	g3c5 32 16 524
<i>Salix fragilis</i>	O	SJ 25708 19707	g3c5 32 16 524
<i>Salix viminalis</i>	R	SJ 25708 19707	g3c5 32 16 524
<i>Urtica dioica</i>	O	SJ 25708 19707	g3c5 32 16 524
<i>Veronica beccabunga</i>	R	SJ 25708 19707	g3c5 32 16 524
<i>Angelica sylvestris</i>	R	SJ 25939 19645	w1d
Bare gravel	A	SJ 25939 19645	w1d
<i>Calystegia sepium</i>	R	SJ 25939 19645	w1d
<i>Equisetum palustre</i>	R	SJ 25939 19645	w1d
<i>Impatiens glandulifera</i>	F	SJ 25939 19645	w1d
Open water	LD-R	SJ 25939 19645	w1d
<i>Persicaria hydropiper</i>	F	SJ 25939 19645	w1d
<i>Phalaris arundinacea</i>	O	SJ 25939 19645	w1d
<i>Salix cinerea</i>	F	SJ 25939 19645	w1d
<i>Salix fragilis</i>	R	SJ 25939 19645	w1d
<i>Urtica dioica</i>	R	SJ 25939 19645	w1d
<i>Agrostis capillaris</i>	LF-O	SJ 25827 19280	g4
<i>Agrostis stolonifera</i>	LD-O	SJ 25827 19280	g4
<i>Cerastium fontanum</i>	O	SJ 25827 19280	g4
<i>Cirsium arvense</i>	LF-O	SJ 25827 19280	g4
<i>Cirsium palustre</i>	LO	SJ 25827 19280	g4
<i>Cirsium vulgare</i>	O	SJ 25827 19280	g4
<i>Epilobium hirsutum</i>	LF-R	SJ 25827 19280	g4
<i>Filipendula ulmaria</i>	R	SJ 25827 19280	g4
<i>Holcus lanatus</i>	LF-O	SJ 25827 19280	g4
<i>Jacobaea vulgaris</i>	O	SJ 25827 19280	g4
<i>Lolium perenne</i>	LD-A	SJ 25827 19280	g4
<i>Phleum pratensis</i>	O	SJ 25827 19280	g4
<i>Prunella vulgaris</i>	O	SJ 25827 19280	g4
<i>Ranunculus acris</i>	O	SJ 25827 19280	g4
<i>Ranunculus repens</i>	LA-F	SJ 25827 19280	g4
<i>Rumex acetosa</i>	LO	SJ 25827 19280	g4
<i>Rumex obtusifolius</i>	LD-F	SJ 25827 19280	g4
<i>Stellaria media</i>	LO	SJ 25827 19280	g4
<i>Taraxacum officinalis</i> agg.	O	SJ 25827 19280	g4
<i>Trifolium repens</i>	LA-O	SJ 25827 19280	g4
<i>Urtica dioica</i>	O	SJ 25827 19280	g4
<i>Cirsium arvense</i>	F	SJ 25782 19477	h2a5
<i>Crataegus monogyna</i>	LD-F	SJ 25782 19477	h2a5
<i>Fraxinus excelsior</i>	O	SJ 25782 19477	h2a5
<i>Galium aparine</i>	O	SJ 25782 19477	h2a5
<i>Glechoma hederacea</i>	O	SJ 25782 19477	h2a5
<i>Hedera helix</i>	O	SJ 25782 19477	h2a5
<i>Lamium album</i>	O	SJ 25782 19477	h2a5



Prunus spinosa	LD-O	SJ 25782 19477	h2a5
Rosa canina	O	SJ 25782 19477	h2a5
Rubus fruticosus agg.	LD-O	SJ 25782 19477	h2a5
Rumex obtusifolios	F	SJ 25782 19477	h2a5
Sambucus nigra	O	SJ 25782 19477	h2a5
Stachys sylvatica	O	SJ 25782 19477	h2a5
Urtica dioica	LF-O	SJ 25782 19477	h2a5
Rosa canina	O	SJ 25761 19248	h3d
Rubus fruticosus agg.	D	SJ 25761 19248	h3d
Urtica dioica	O	SJ 25761 19248	h3d
Acer campestre	R	SJ 25824 19195	h2a5 11
Agrostis stolonifera	LD-O	SJ 25824 19195	h2a5 11
Cirsium palustre	O	SJ 25824 19195	h2a5 11
Crataegus monogyna	LA-O	SJ 25824 19195	h2a5 11
Dryopteris filix-mas	O	SJ 25824 19195	h2a5 11
Epilobium hirsutum	O	SJ 25824 19195	h2a5 11
Filipendula ulmaria	O	SJ 25824 19195	h2a5 11
Fraxinus excelsior	O	SJ 25824 19195	h2a5 11
Galium aperine	F	SJ 25824 19195	h2a5 11
Hedera helix	LD-O	SJ 25824 19195	h2a5 11
Holcus lanatus	F	SJ 25824 19195	h2a5 11
Ilex aquifolium	O	SJ 25824 19195	h2a5 11
Mercurialis perennis	LF-O	SJ 25824 19195	h2a5 11
Prunus spinosa	LD-O	SJ 25824 19195	h2a5 11
Quercus robur	R	SJ 25824 19195	h2a5 11
Ranunculus repens	LD-O	SJ 25824 19195	h2a5 11
Rosa arvensis	O	SJ 25824 19195	h2a5 11
Rosa canina	LA-O	SJ 25824 19195	h2a5 11
Rubus fruticosus agg.	LA-O	SJ 25824 19195	h2a5 11
Rumex acetosa	O	SJ 25824 19195	h2a5 11
Salix cinerea	O	SJ 25824 19195	h2a5 11
Tamus communis	O	SJ 25824 19195	h2a5 11
Ulmus glabra	O	SJ 25824 19195	h2a5 11
Urtica dioica	A	SJ 25824 19195	h2a5 11
Vicia sepium	O	SJ 25824 19195	h2a5 11
Crataegus monogyna	D	SJ 25932 19206	h2a6
Rosa canina	O	SJ 25932 19206	h2a6
Rubus fruticosus agg.	LA-O	SJ 25932 19206	h2a6
Sambucus nigra	R	SJ 25932 19206	h2a6
Agrostis stolonifera	O	SJ 25914 19296	w1 29
Alliaria petiolata	O	SJ 25914 19296	w1 29
Arrhenatherum elatius	O	SJ 25914 19296	w1 29
Crataegus monogyna	O	SJ 25914 19296	w1 29
Dactylis glomerata	O	SJ 25914 19296	w1 29
Fraxinus excelsior	F	SJ 25914 19296	w1 29
Galium aperine	F	SJ 25914 19296	w1 29
Geranium robertianum	O	SJ 25914 19296	w1 29
Geum urbanum	O	SJ 25914 19296	w1 29
Glechoma hederacea	F	SJ 25914 19296	w1 29
Hyacinthoides sp.	LO	SJ 25914 19296	w1 29



Larix sp.	R	SJ 25914 19296	w1 29
Populus tremula	O	SJ 25914 19296	w1 29
Populus x canadensis	O	SJ 25914 19296	w1 29
Quercus robur	O	SJ 25914 19296	w1 29
Rubus fruticosus agg.	LA-O	SJ 25914 19296	w1 29
Sambucus nigra	O	SJ 25914 19296	w1 29
Tilia sp.	R	SJ 25914 19296	w1 29
Urtica dioica	LF-O	SJ 25914 19296	w1 29
Veronica sp.	R	SJ 25914 19296	w1 29
Aesculus hippocastanum	R	SJ 25944 19311	g3c16 504
Agrostis stolonifera	A	SJ 25944 19311	g3c16 504
Crataegus monogyna	R	SJ 25944 19311	g3c16 504
Epilobium hirsutum	O	SJ 25944 19311	g3c16 504
Holcus lanatus	O	SJ 25944 19311	g3c16 504
Impatiens glandulifera	R	SJ 25944 19311	g3c16 504
Juncus effusus	O	SJ 25944 19311	g3c16 504
Lycopus europeus	R	SJ 25944 19311	g3c16 504
Myosotis scorpioides	O	SJ 25944 19311	g3c16 504
Oenanthe crocata	O	SJ 25944 19311	g3c16 504
Persicaria hydropiper	O	SJ 25944 19311	g3c16 504
Ranunculus repens	A	SJ 25944 19311	g3c16 504
Salix cinerea	R	SJ 25944 19311	g3c16 504
Urtica dioica	A	SJ 25944 19311	g3c16 504
Cirsium arvense	A	SJ 25627 19512	h2a6
Crataegus monogyna	A	SJ 25627 19512	h2a6
Epilobium hirsutum	F	SJ 25627 19512	h2a6
Galium aparine	O	SJ 25627 19512	h2a6
Heracleum sphondylium	O	SJ 25627 19512	h2a6
Rosa canina	O	SJ 25627 19512	h2a6
Rubus fruticosus agg.	O	SJ 25627 19512	h2a6
Sambucus nigra	O	SJ 25627 19512	h2a6
Stachys sylvatica	O	SJ 25627 19512	h2a6
Ulmus glabra	O	SJ 25627 19512	h2a6
Urtica dioica	F	SJ 25627 19512	h2a6
Acer pseudoplatanus	O	SJ 25644 19608	r2b 10 16 32
Arrhenatherum elatius	F	SJ 25644 19608	r2b 10 16 32
Cirsium arvense	O	SJ 25644 19608	r2b 10 16 32
Corylus avellana	LF-O	SJ 25644 19608	r2b 10 16 32
Crataegus monogyna	LF-O	SJ 25644 19608	r2b 10 16 32
Elymus repens	O	SJ 25644 19608	r2b 10 16 32
Fraxinus excelsior	R	SJ 25644 19608	r2b 10 16 32
Heracleum sphondylium	O	SJ 25644 19608	r2b 10 16 32
Ilex aquifolium	R	SJ 25644 19608	r2b 10 16 32
Impatiens glandulifera	LD-O	SJ 25644 19608	r2b 10 16 32
Rubus fruticosus agg.	LD-R	SJ 25644 19608	r2b 10 16 32
Salix cinerea	O	SJ 25644 19608	r2b 10 16 32
Sambucus nigra	O	SJ 25644 19608	r2b 10 16 32
Urtica dioica	F	SJ 25644 19608	r2b 10 16 32



Appendix 3 – Reserve Concept Design



Vyrnwy Wetland Reserve Site
PEAR for CRT



- Key:
-  Control Structure
 -  Main channel
 -  Shallow back water or pond
 -  New wildflower meadow
 -  New wet meadow
 -  New Tree/woodland
 -  New hedge
 -  Access track



HABITAT WORKS
ENVIRONMENTAL CONTRACTING

Client	Canal Rivers Trust
Project	Vyrnwy Reserve
Title	Indicative Scheme
Drawing Ref	
Scale	Schematic
Date	02/08/2023



Appendix 4 – Data Consultation Report



Customer Reference: Land Near Vyrnwy Aqueduct [CONFIDENTIAL]

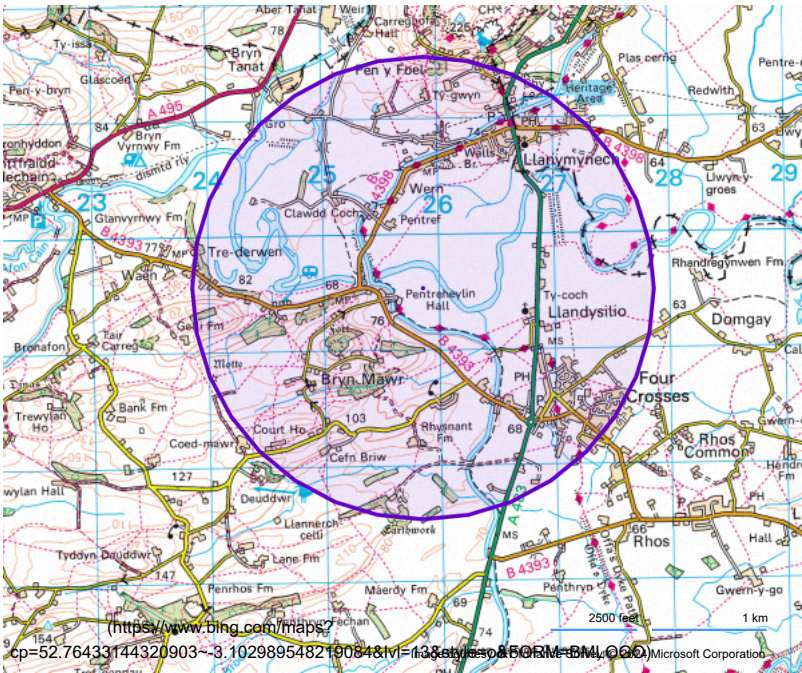
LERC Reference: 2308

Date: 12-Oct-2023 15:11

Search Results Summary

Package C: Priority Species 2km Search for relevant species, designated sites and Phase I habitats within 2km of your location(s)

Taxon Group	Count
Algae	5
Birds	639
Bryophytes	47
Fish	7
Fungi and Slime Moulds	2
Invertebrates (insect)	364
Invertebrates (other, marine or freshwater)	12
Mammals (terrestrial)	164
Reptiles and Amphibians	20
Vascular Plants	990
Sites	8



Location

Location Type: Gridref
Details: SJ2585619533
Area m²: 12,495,630

Additional Access Names (Data Users)

No additional access names.

Important Dates

Enquiry Created	12/10/2023
Enquiry Delivered	13/10/2023
Data Use Expires	13/10/2024

Important Issues

- Use of the data is governed by the Aderyn Terms & Conditions as agreed on the Data Enquiry and Release Form.
- Unless otherwise agreed, you must not share the data or the method for accessing it with anyone other than specified Data Users.
- Data marked as confidential or sensitive in yellow must not be released into the public domain, with the exception of the Public Version of the PDF report, which has had sensitive information removed or restricted.
- You should not amend any part of the downloaded records.
- Unless otherwise agreed, use of the data is valid until the Expiry Date (13/10/2024).
- The data was generated on the Enquiry Created date (12/10/2023) and is not live.
- Please contact us if you have any questions about using the data or wish to add further Data Users.

Notes

- The LERC Wales Aderyn commercial enquiries system uses a search system which reports species (usually high priority or protected species) within a specified search radius or buffer (as specified in the selected search package). With the exception of Package A (BARB searches), a search will also include high priority 'Mobile Species', such as bats, otters, amphibians and certain invertebrates, which lie outside the specified search radius. They have been selected as 'Mobile Species' as their territory (possibly due to foraging activity or life cycle) could intersect with the search radius.
- NRW have identified a number of species for which data is exempt from general release as deccribed under Environmental Information Regulations. For further information click on this link (http://www.bis.org.uk/storage/library/NRW_Data_EFGR__resolution_release.pdf).
- For further ecological advice on records in this report please contact relevant County Recorder which can be found on LERC websites (where relevant).
- For detailed information on Designated Sites in Wales go to NRW website (<https://naturalresourceswales.gov.uk/guidance-and-advice/environmental-topics/wildlife-and-biodiversity/protected-areas-of-land-and-seas/find-protected-areas-of-land-and-sea/?lang=en>).
- Package A (BARB searches): If this is a Bats and Roof-nesting Birds report, please note that 'roof-nesting birds' includes all records (including non-breeding sightings) of the following species which habitually nest in buildings and roof-spaces: Common Kestrel (Falco tinnunculus), Peregrine (Falco peregrinus), Lesser Black-backed Gull (Larus fuscus), Herring Gull (Larus argentatus), Barn Owl (Tyto alba), Little Owl (Athene noctua), Common Swift (Apus apus), Jackdaw (Corvus monedula), Swallow (Hirundo rustica), House Martin (Delichon urbicum), Wren (Trogodytes troglodytes), Starling (Sturnus vulgaris), Black Redstart (Phoenicurus ochruros), Common Redstart (Phoenicurus phoenicurus), House Sparrow(Passer domesticus), Pied Wagtail (Motacilla alba).
- Please note that records of the same grid reference and species have been concatenated into a single row in all the provided data outputs. This process will be indicated in the 'date' column, which will state the number of records plus first and last year of recording, e.g. '2 records, between 2011 and 2013'. Other fields such as Recorder(s) and Comments will be concatenated. If you require the full details for each record, please contact the LERC.

Data Description

- **Distance:** Indicates the distance, in metres, between the grid reference of the record (using the central point of the grid square) and the centre of the search location. For any Sensitive Species Records, this cannot be released into the Public Domain.
- **Grid Reference:** Full grid reference based on the Ordnance Survey grid system. For any Sensitive Species Records, this cannot be released into the Public Domain.
- **Location Name:** Location Name: The site name (if one has been supplied). For any Sensitive Species Records, this cannot be released into the Public Domain.
- **Comments:** Any additional notes about the sighting, including any information on habitat or substrate if this is available. For any Sensitive Species Records, this cannot be released into the Public Domain.
- **Status:** Any local, national or international conservation statuses or legal protection which apply to this species and whether it is included in any Local Biodiversity Action Plans. See 'Abbreviations' for more details.

Abbreviations

- BA = Protection of Badgers Act
- UKBAP = UK Biodiversity Action Plan Priority Species
- UKBAP (R) = UK Biodiversity Action Plan Priority Species (Research only species)
- BDir1 = EC Birds Directive Annex 1 Species
- BDir21 = EC Birds Directive Annex 2.1 Species
- BDir22 = EC Birds Directive Annex 2.2 Species
- Bern = The Bern Convention on the Conservation of European Wildlife and Natural Habitats
- Bonn = The Bonn Convention on the Conservation of Migratory Species of Wild Animals Species
- CITES = Convention on International Trade in Endangered Species
- EPS = European Protected Species
- HDir = EU Habitats Directive Species
- NRW = Natural Resources Wales Priority Species
- RD1 (Wales) = Welsh Red Data Book listing based on IUCN guidelines
- RD1 (UK) = UK Red Data Book listing based on IUCN guidelines
- RD2 (UK) = UK Red Data Book listing not based on IUCN guidelines (Nationally Rare and Scarce)
- WBR (RSPB) = RSPB Welsh Red listed birds (not based on IUCN criteria)
- WBAm (RSPB) = RSPB Welsh Amber listed birds (not based on IUCN criteria)
- UKBR (RSPB) = RSPB UK Red listed birds (not based on IUCN criteria)
- UKBAm (RSPB) = RSPB UK Amber listed birds (not based on IUCN criteria)

Abbreviations (cont.)

- S7 = Environment Act (Wales) Section 7 Species
- WCA1.1 = Wildlife and Countryside Act Schedule 1 Part 1 Species
- WCA5 = Wildlife and Countryside Act Schedule 5 Species
- WCA8 = Wildlife and Countryside Act Schedule 8 Species
- WCA9 = Wildlife and Countryside Act Schedule 9 Species
- INNS = Invasive Non-Native Species
- WSG.P = Guidelines for the Selection of Wildlife Sites in South Wales - Primary species
- WSG.C = Guidelines for the Selection of Wildlife Sites in South Wales - Contributory species
- WVP = IUCN Threat Listing of Welsh Vascular Plants
- LBAP (xxx) = Local Biodiversity Action Plan Species (see key below)
- LI (SEWBRc) = Locally Important Species (as identified by local specialists) in SEWBRc area
- LI (BIS) = Locally Important Species (as identified by local specialists) in BIS area
- LI (BRYO-MON) = Locally or nationally scarce or rare bryophyte in Monmouthshire
- LI (VC##) = Locally Important Species (as identified by local specialists) in Vice County ##
- LI (VC##, LS) = Locally Scarce in Vice County ##
- LI (VC##, LR) = Locally Rare in Vice County ##
- LI (VC##, EX) = Extinct in Vice County ##
- LI (VC##, UR) = Under Recorded in Vice County ##

Local Biodiversity Action Plan abbreviations

- ANG: Isle of Anglesey
- BBNP: Brecon Beacons National Park
- BGW: Blaenau Gwent
- BRG: Bridgend
- CDF: Cardiff
- CER: Ceredigion
- CLY: Caerphilly
- CON: Conwy
- CRM: Carmarthenshire
- DEN: Denbighshire
- FLI: Flintshire
- GWY: Gwynedd
- MON: Monmouthshire
- MTR: Merthyr Tydfil
- NEW: Newport
- NPT: Neath Port Talbot
- PEM: Pembrokeshire
- POW: Powys
- RCT: Rhondda Cynon Taff
- SNP: Snowdonia National Park
- SWN: Swansea
- TRA: Trunk Roads Estate
- TRF: Torfaen
- VoG: Vale of Glamorgan
- WRE: Wrexham

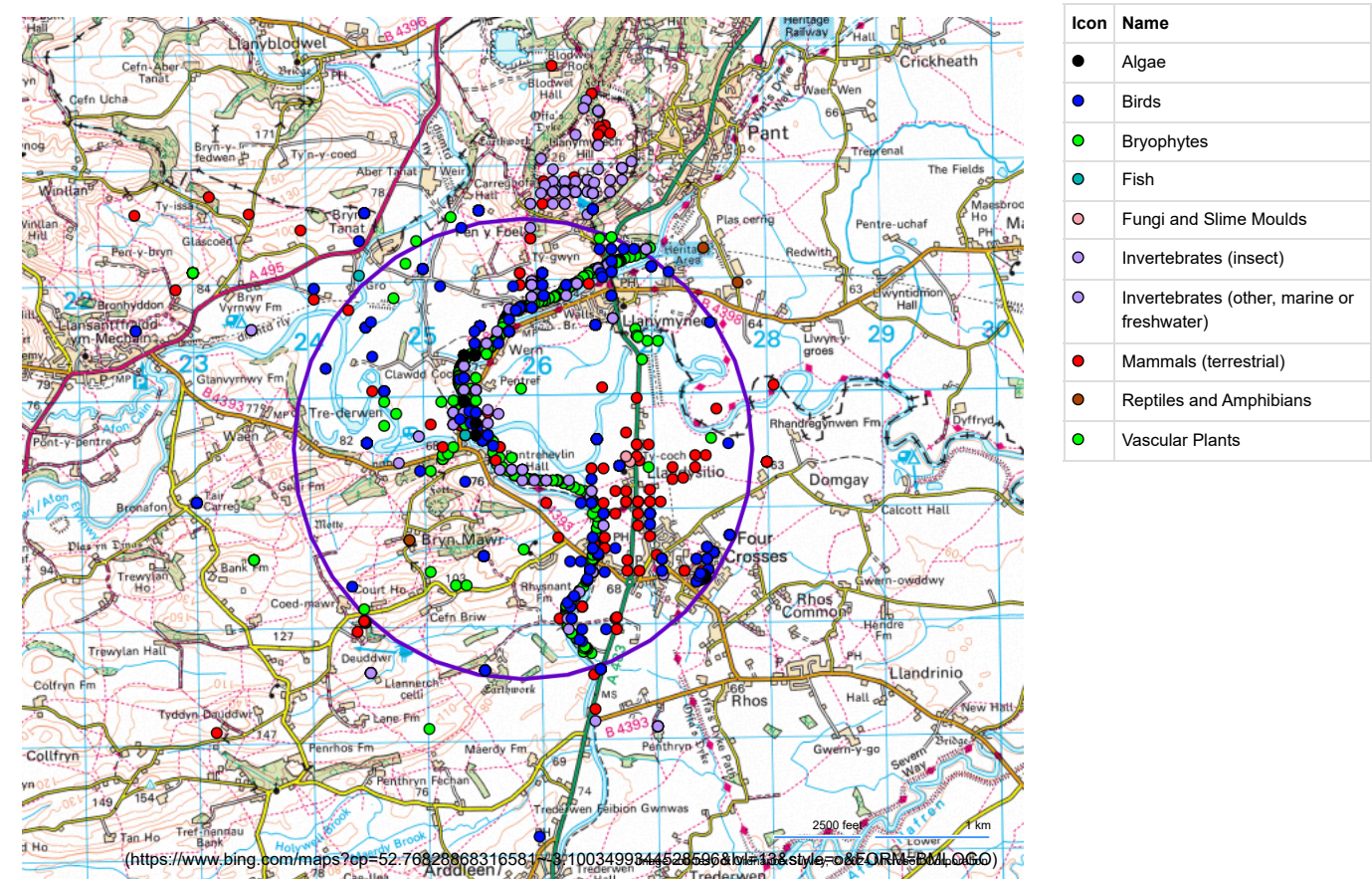
LERC Wales Aderyn Commercial Contacts

Email: BIS:info@bis.org.uk, Cofnod:info@cofnod.org.uk, SEWBRc:info@sewbrec.org.uk, WWBIC:info@wwbic.org.uk

Website: aderyn.lercwales.org.uk

Species Map

Species records are mapped below. Records are mapped as centred points (centre of grid reference polygon).



Species

Species records are listed below. The distance listed below is the distance from the record polygon centroid to the search polygon centroid.

Records exist in the following taxon groups: Algae (5), Birds (639), Bryophytes (47), Fish (7), Fungi and Slime Moulds (2), Invertebrates (insect) (364), Invertebrates (other, marine or freshwater) (12), Mammals (terrestrial) (164), Reptiles and Amphibians (20) and Vascular Plants (990).

Algae

Grid Ref.	Dist. (m)	Scientific Name	Taxon Group	Date	Recorder	Abundance	Location	Comments	Source	Verification	Mobile
SJ254195	407	<i>Nitella flexilis</i> (Smooth Stonewort)	stonewort	13/10/1997	R.V. Lansdown		Montgomery Canal	Comment: As <i>N.flexilis</i> agg. but presumably <i>N.flexilis</i> s.s. Section 20	CCW Stonewort Survey	Unassessed	
SJ254196	423	<i>Nitella flexilis</i> (Smooth Stonewort)	stonewort	2 records, both from 1987	C.E. Tandy		Montgomery Canal	Stoneworts_in_Wales.csv (CCW0002900000001); Comment: As <i>N.flexilis</i> agg. but presumably <i>N.flexilis</i> s.s. Section 20	NRW Stoneworts in Wales; CCW Stonewort Survey	Unassessed	
SJ253198	597	<i>Nitella flexilis</i> (Smooth Stonewort)	stonewort	2 records, both from 1980	C.J. Harris		Montgomery Canal	Stoneworts_in_Wales.csv (CCW0002900000001); Comment: As <i>N.flexilis</i> agg. but presumably <i>N.flexilis</i> s.s. Montgomery Canal; Pentreheylin	NRW Stoneworts in Wales; CCW Stonewort Survey	Unassessed	
SJ254202	824	<i>Nitella flexilis</i> (Smooth Stonewort)	stonewort	13/10/1997	R.V. Lansdown		Montgomery Canal	Comment: As <i>N.flexilis</i> agg. but presumably <i>N.flexilis</i> s.s. Section 19	CCW Stonewort Survey	Unassessed	
SJ253202	878	<i>Nitella flexilis</i> (Smooth Stonewort)	stonewort	2 records, between 1997 and 1998	R.V. Lansdown		Montgomery Canal	Comment: As <i>N.flexilis</i> agg. but presumably <i>N.flexilis</i> s.s. Carreghofa Reserve	CCW Stonewort Survey	Unassessed	

Birds

Grid Ref.	Dist. (m)	Scientific Name	Taxon Group	Date	Recorder	Abundance	Location	Comments	Source	Verification	Mobi
SJ25591945	273	<i>Picus viridis</i> (Green Woodpecker)	bird	31/07/2018	Liz Probert	1 Count of Adult	Llanymynach	Source -iRecord LERC Wales BRC Record Key - iBRC7452887 .	BIS WiReD and LERC Wales App Update 300423	Verified correct	
SJ255195	307	<i>Cygnus olor</i> (Mute Swan)	bird	20/04/1998	Andrew Law;Roger Matthews	2 Count of +	Montgomery Canal	Nest. Male (7FR) and female (AAOC) ringed.;Montgomery Canal Mute Swan Survey.	CCW Montgomeryshire BAP Species Files	Unassessed	
SJ255195	307	<i>Passer domesticus</i> (House Sparrow)	bird	26/01/2008 - 27/01/2008	Unknown		Llanymynech Montgomeryshire		RSPB Big Garden Birdwatch 2008 (NBN)	Unassessed	
SJ2519	358	<i>Alcedo atthis</i> (Kingfisher)	bird	2 records, between 2015 and 2021	Unknown Birdtrack; BTO Recorder	1 Count; 1 Count	Aqueduct at New Bridge; Pentreheylin, Montgomeryshire Canal	In suitable habitat - Possible breeding	Montgomeryshire VC47 BirdTrack 2021; BIS Area BirdTrack Records 2015	Verified correct	
SJ2519	358	<i>Coturnix coturnix</i> (Quail)	bird	15/07/1989	Birdtrack-Unknown	1 Count	Vyrnwy Aqueduct	Breeding status: 2.	BIS Area BirdTrack Records 1981-1989	Unassessed	
SJ2519	358	<i>Cygnus olor</i> (Mute Swan)	bird	28/04/2022	Richard Bullock	2 Adult Count of Various	Sensitive. Lat long is approximate.	Source - B.I.S. General records BRC Record Key - iBRC28122383 Habitat - Standing waters The pair were later seen to have hatched out cygnets Image reference - https://warehouse1.indicia.org.uk/upload/o_1gd736jrkf181f91s98e8hprrb.jpg	BIS WiReD and LERC Wales App Update 011222	Unassessed	
SJ254195	407	<i>Anas platyrhynchos</i> (Mallard)	bird	28/04/2022	Richard Bullock	2+ Count of Various	MONTGOMERY CANAL (WLS)	Source - B.I.S. General records BRC Record Key - iBRC28114639 Habitat - Standing waters Mallard duck with 4 ducklings; one drake seen in the vicinity too Image reference - https://warehouse1.indicia.org.uk/upload/o_1gd4nbema1m3d1h0lbtu1m2ctjcb.jpg	BIS WiReD and LERC Wales App Update 011222	Unassessed	
SJ25451961	410	<i>Alcedo atthis</i> (Kingfisher)	bird	02/01/2023	Mark Walters	1 Count	Vyrnwy Aqueduct	Source -iRecord iRecord App BRC Record Key - iBRC29044507 .	iRecord Update 300423	Unassessed	
SJ254196	423	<i>Alcedo atthis</i> (Kingfisher)	bird	31/07/2018	Liz Probert	1 Count	Llanymynech	iBRC7452884 iRecord LERC Wales	BIS WiReD and LERC Wales App Update 030419	Verified correct	
SJ254197	461	<i>Ardea cinerea</i> (Grey Heron)	bird	31/07/2018	Liz Probert	1 Count of Adult	River Vyrnwy	iRecord LERC Wales	BIS WiReD and LERC Wales App Update 070818	Unassessed	
SJ25401965	468	<i>Pyrhula pyrrhula</i> (Bullfinch)	bird	02/12/2021	Tom Knight	2 Count of Male	Canal	BRC Record Key - iBRC23252990	BIS WiReD and LERC Wales App Update 250122	Unassessed	
SJ25381975	521	<i>Cygnus olor</i> (Mute Swan)	bird	29/07/2022	Richard Bullock	1 Adult Count of Male	MONTGOMERY CANAL (WLS), River Vyrnwy Aqueduct section	Source - B.I.S. General records BRC Record Key - iBRC28696919 Habitat - Standing waters Image reference - https://warehouse1.indicia.org.uk/upload/o_1ghfolrf7lpn1cfehdk14eq4e7b.jpg	BIS WiReD and LERC Wales App Update 011222	Unassessed	
SJ25301969	575	<i>Picus viridis</i> (Green Woodpecker)	bird	31/07/2018	Liz Probert	1 Count	Llanymynach	Source -iRecord LERC Wales BRC Record Key - iBRC7452880 .	BIS WiReD and LERC Wales App Update 300423	Verified correct	
SJ253191	635	<i>Scolopax rusticola</i> (Woodcock)	bird	2 records, both from 2005	BASC Recorder (12891378-5); Unknown BASC Recorder			Shoot Size Range: 0-3km; Shoot Size Range: 0-3km;898734;http://www.cofnod.org.uk/Metadata?Code=D0132/001/02	D0132/001/02: Green Shoots North Wales records; Misc Records in BIS area (Cofnod)update010413	Unassessed	
SJ2619	644	<i>Buteo buteo</i> (Buzzard)	bird	2 records, between 2006 and 2019	BTO-Unknown; Ian Spence	3 Count; 1 Count	Llanymynech to Four Crosses; SJ2619 Llandysilio	Breeding status: _ Activity: _	BIS Area Bird Track Records 2001-2009; BIS Area BirdTrack Records 2019	Unassessed	
SJ2619	644	<i>Cyanistes caeruleus</i> (Blue Tit)	bird	2 records, both from 2006	BTO-Unknown	6 Count; 10 Count	Llanymynech to Four Crosses	Breeding status: _ Activity: _	BIS Area Bird Track Records 2001-2009	Unassessed	
SJ2619	644	<i>Falco tinnunculus</i> (Kestrel)	bird	22/01/2006	BTO-Unknown	1 Count	Llanymynech to Four Crosses	Breeding status: _ Activity: _	BIS Area Bird Track Records 2001-2009	Unassessed	
SJ2619	644	<i>Sylvia atricapilla</i> (Blackcap)	bird	2 records, both from 2006	BTO-Unknown	1 Count; 1 Count	Llanymynech to Four Crosses	Breeding status: _ Activity: _	BIS Area Bird Track Records 2001-2009	Unassessed	

SJ2619	644	<i>Parus major</i> (Great Tit)	bird	2 records, both from 2006	BTO-Unknown	10 Count; 14 Count	Llanymynech to Four Crosses	Breeding status: _ Activity: _	BIS Area Bird Track Records 2001-2009	Unassessed
SJ2619	644	<i>Cygnus columbianus</i> (Tundra Swan)	bird	22/01/2006	BTO-Unknown	6 Count	Llanymynech to Four Crosses	Breeding status: _ Activity: _	BIS Area Bird Track Records 2001-2009	Unassessed
SJ2619	644	<i>Sturnus vulgaris</i> (Starling)	bird	2 records, both from 2006	BTO-Unknown	10 Count; 10 Count	Llanymynech to Four Crosses	Breeding status: _ Activity: _	BIS Area Bird Track Records 2001-2009	Unassessed
SJ2619	644	<i>Dendrocopos major</i> (Great Spotted Woodpecker)	bird	18/02/2006	BTO-Unknown	1 Count	Llanymynech to Four Crosses	Breeding status: _ Activity: _	BIS Area Bird Track Records 2001-2009	Unassessed
SJ2619	644	<i>Fulica atra</i> (Coot)	bird	2 records, both from 2006	BTO-Unknown	2 Count; 3 Count	Llanymynech to Four Crosses	Breeding status: _ Activity: _	BIS Area Bird Track Records 2001-2009	Unassessed
SJ2619	644	<i>Turdus pilaris</i> (Fieldfare)	bird	4 records, all from 2006	BTO-Unknown	10 Count; 10 Count; 15 Count; 15 Count	Llanymynech to Four Crosses	Breeding status: _ Activity: _	BIS Area Bird Track Records 2001-2009	Unassessed
SJ2619	644	<i>Calidris ferruginea</i> (Curlew Sandpiper)	bird	18/02/2006	BTO-Unknown	1 Count of present	Llanymynech to Four Crosses	Breeding status: _ Activity: _	BIS Area Bird Track Records 2001-2009	Unassessed
SJ2619	644	<i>Turdus iliacus</i> (Redwing)	bird	2 records, both from 2006	BTO-Unknown	5 Count; 5 Count	Llanymynech to Four Crosses	Breeding status: _ Activity: _	BIS Area Bird Track Records 2001-2009	Unassessed
SJ2619	644	<i>Cygnus olor</i> (Mute Swan)	bird	2 records, both from 2006	BTO-Unknown	6 Count; 14 Count	Llanymynech to Four Crosses	Breeding status: _ Activity: _	BIS Area Bird Track Records 2001-2009	Unassessed
SJ2619	644	<i>Turdus viscivorus</i> (Mistle Thrush)	bird	2 records, both from 2006	BTO-Unknown	1 Count; 1 Count	Llanymynech to Four Crosses	Breeding status: _ Activity: _	BIS Area Bird Track Records 2001-2009	Unassessed
SJ2619	644	<i>Passer montianus</i> (Tree Sparrow)	bird	22/01/2006	BTO-Unknown	3 Count	Llanymynech to Four Crosses	Breeding status: _ Activity: _	BIS Area Bird Track Records 2001-2009	Unassessed
SJ2619	644	<i>Anas platyrhynchos</i> (Mallard)	bird	2 records, both from 2006	BTO-Unknown	5 Count; 8 Count	Llanymynech to Four Crosses	Breeding status: _ Activity: _	BIS Area Bird Track Records 2001-2009	Unassessed
SJ2619	644	<i>Pyrrhula pyrrhula</i> (Bullfinch)	bird	04/03/2006	BTO-Unknown	2 Count	Llanymynech to Four Crosses	Breeding status: _ Activity: _	BIS Area Bird Track Records 2001-2009	Unassessed
SJ264191	707	<i>Cygnus olor</i> (Mute Swan)	bird	September 1999	Tony Cross	2 Count of +	Montgomery Canal, Pentreheylin	Pair. Male (U4250) and female (NJ7) ringed. 7 cygnets.;Survey of Mute Swans, Montgomery Canal: Newtown to Llanymynech.	CCW Montgomeryshire BAP Species Files	Unassessed
SJ253200	723	<i>Cygnus olor</i> (Mute Swan)	bird	2 records, both from 1999	Countryside Council for Wales; Andrew Law;Estelle Bailey;Roger Matthews	1 Count of Male; 1 Count of Nest; 2 Count of +	Montgomery Canal	Female not seen. Male, metal ring only, 30D4 last digits.;Montgomery Canal; Nest. Male metal ring only, 30D4 last digits.;Montgomery Canal Mute Swan Survey.	CCW NCC/CCW Records; CCW Montgomeryshire BAP Species Files	Unassessed
SJ25312003	738	<i>Sitta europaea</i> (Nuthatch)	bird	2 records, both from 2023	Mark Walters	1 adult Count of Male; 1 adult Count of Male	Montgomery Canal, Cerregghofa	Source -iRecord iRecord App BRC Record Key - iBRC29391985 In canalside trees. Easy ID from 4 metres. Not usually seen on the canal and the first time I have seen one here in 22 years..	iRecord Update 300423	Verified correct
SJ263189	764	<i>Numenius arquata</i> (Curlew)	bird	10/05/2020	BTO Recorder	2 Count	Offa's Dyke Path, four crosses, SY22 6PG, UK	Breeding status - Pair in suitable habitat 2 Feeding	BIS Area BirdTrack Records 2020	Unassessed
SJ264189	832	<i>Cygnus olor</i> (Mute Swan)	bird	10/05/2020	BTO Recorder	9 Count	Offa's Dyke Path, four crosses, SY22 6PG, UK	7 Brood size	BIS Area BirdTrack Records 2020	Unassessed
SJ264189	832	<i>Anas platyrhynchos</i> (Mallard)	bird	10/05/2020	BTO Recorder	13 Count	Offa's Dyke Path, four crosses, SY22 6PG, UK	11 Brood size	BIS Area BirdTrack Records 2020	Unassessed
SJ256203	842	<i>Cygnus olor</i> (Mute Swan)	bird	20/04/1998	Andrew Law;Roger Matthews	2 Count of +	Montgomery Canal	Nest.;Montgomery Canal Mute Swan Survey.	CCW Montgomeryshire BAP Species Files	Unassessed
SJ2669619264	882	<i>Sylvia atricapilla</i> (Blackcap)	bird	2 records, both from 2018	eBIRD-Unknown	2 Count; 2 Count	Llandysilio,		eBird 2011-2019	Unassessed
SJ2669619264	882	<i>Delichon urbicum</i> (House Martin)	bird	2 records, both from 2018	eBIRD-Unknown	5 Count; 5 Count	Llandysilio,		eBird 2011-2019	Unassessed
SJ2669619264	882	<i>Prunella modularis</i> (Dunnock)	bird	15/07/2018	eBIRD-Unknown	2 Count	Llandysilio,		eBird 2011-2019	Unassessed
SJ2669619264	882	<i>Hirundo rustica</i> (Swallow)	bird	2 records, both from 2018	eBIRD-Unknown	2 Count; 7 Count	Llandysilio,		eBird 2011-2019	Unassessed
SJ2669619264	882	<i>Anas platyrhynchos</i> (Mallard)	bird	15/07/2018	eBIRD-Unknown	2 Count	Llandysilio,		eBird 2011-2019	Unassessed
SJ2669619264	882	<i>Passer domesticus</i> (House Sparrow)	bird	2 records, both from 2018	eBIRD-Unknown	20 Count; 20 Count	Llandysilio,		eBird 2011-2019	Unassessed
SJ2669619264	882	<i>Dendrocopos major</i> (Great Spotted Woodpecker)	bird	15/07/2018	eBIRD-Unknown	1 Count	Llandysilio,		eBird 2011-2019	Unassessed
SJ2669619264	882	<i>Motacilla alba</i> (Pied Wagtail)	bird	15/07/2018	eBIRD-Unknown	1 Count	Llandysilio,		eBird 2011-2019	Unassessed
SJ2669619264	882	<i>Falco tinnunculus</i> (Kestrel)	bird	19/07/2018	eBIRD-Unknown	1 Count	Llandysilio,		eBird 2011-2019	Unassessed

SJ2669619264	882	<i>Milvus milvus</i> (Red Kite)	bird	19/07/2018	eBIRD-Unknown	1 Count	Llandysilio,		eBird 2011-2019	Unassessed	
SJ2669619264	882	<i>Ardea cinerea</i> (Grey Heron)	bird	15/07/2018	eBIRD-Unknown	1 Count	Llandysilio,		eBird 2011-2019	Unassessed	
SJ2669619264	882	<i>Cyanistes caeruleus</i> (Blue Tit)	bird	15/07/2018	eBIRD-Unknown	2 Count	Llandysilio,		eBird 2011-2019	Unassessed	
SJ2669619264	882	<i>Carduelis carduelis</i> (Goldfinch)	bird	15/07/2018	eBIRD-Unknown	2 Count	Llandysilio,		eBird 2011-2019	Unassessed	
SJ2669619264	882	<i>Chloris chloris</i> (Greenfinch)	bird	15/07/2018	eBIRD-Unknown	3 Count	Llandysilio,		eBird 2011-2019	Unassessed	
SJ254203	912	<i>Milvus milvus</i> (Red Kite)	bird	20/09/2013	Unknown Birdtrack	1 Count	Montgomery Canal - Llanymynech		BIS Area Birdtrack Records 2013	Unassessed	
SJ254203	912	<i>Alcedo atthis</i> (Kingfisher)	bird	20/09/2013	Unknown Birdtrack	1 Count	Montgomery Canal - Llanymynech		BIS Area Birdtrack Records 2013	Unassessed	
SJ257204	923	<i>Strix aluco</i> (Tawny Owl)	bird	6 records, between 1999 and 2000	WINTER BIRD SURVEY 98/99; MWT/Summer Bird Survey 2000	11 Count of present; 11 Count of present; 11 Count of present; 9 Count of aural records; 9 Count of aural records	Hawthorn Cottage, Wern, Llanymynech, Powys.	Abundance = totals for period Oct 4 98 to Apr 99.;Hawthorn Cottage, Wern, Llanymynech.; Abundance = totals for period 4 Oct 98 to 4 Apr 99.;Hawthorn Cottage, Wern, Llanymynech, Powys.; Count=total number of sightings recorded between 9th April and 24th September, 2000.	Winter Bird Survey 98/99; MWT Summer Bird Survey 2000	Unassessed	
SJ257204	923	<i>Sylvia borin</i> (Garden Warbler)	bird	2 records, both from 2000	MWT/Summer Bird Survey 2000	3 Count of birds; 3 Count of birds	Hawthorn Cottage, Wern, Llanymynech, Powys.	Count=total number of sightings recorded between 9th April and 24th September, 2000.	MWT Summer Bird Survey 2000	Unassessed	
SJ257204	923	<i>Turdus philomelos</i> (Song Thrush)	bird	6 records, between 1999 and 2000	WINTER BIRD SURVEY 98/99; MWT/Summer Bird Survey 2000	11 Count of present; 12 Count of birds; 12 Count of birds; 11 Count of present; 11 Count of present; 11 Count of present	Hawthorn Cottage, Wern, Llanymynech, Powys.	Abundance = totals for period 4 Oct 98 to 4 Apr 99.;Hawthorn Cottage, Wern, Llanymynech, Powys.; Count=total number of sightings recorded between 9th April and 24th September, 2000.; Abundance = totals for period Oct 4 98 to Apr 99.;Hawthorn Cottage, Wern, Llanymynech.	Winter Bird Survey 98/99; MWT Summer Bird Survey 2000	Unassessed	
SJ257204	923	<i>Turdus iliacus</i> (Redwing)	bird	4 records, all from 1999	WINTER BIRD SURVEY 98/99	46 Count of present; 46 Count of present; 46 Count of present; 46 Count of present		Abundance = totals for period 4 Oct 98 to 4 Apr 99.;Hawthorn Cottage, Wern, Llanymynech, Powys.; Abundance = totals for period Oct 4 98 to Apr 99.;Hawthorn Cottage, Wern, Llanymynech.	Winter Bird Survey 98/99	Unassessed	
SJ257204	923	<i>Turdus viscivorus</i> (Mistle Thrush)	bird	6 records, between 1999 and 2000	WINTER BIRD SURVEY 98/99; MWT/Summer Bird Survey 2000	13 Count of present; 13 Count of present; 2 Count of birds; 2 Count of birds; 13 Count of present; 13 Count of present	Hawthorn Cottage, Wern, Llanymynech, Powys.	Abundance = totals for period 4 Oct 98 to 4 Apr 99.;Hawthorn Cottage, Wern, Llanymynech, Powys.; Count=total number of sightings recorded between 9th April and 24th September, 2000.; Abundance = totals for period Oct 4 98 to Apr 99.;Hawthorn Cottage, Wern, Llanymynech.	Winter Bird Survey 98/99; MWT Summer Bird Survey 2000	Unassessed	
SJ257204	923	<i>Regulus regulus</i> (Goldcrest)	bird	3 records, between 1999 and 2000	WINTER BIRD SURVEY 98/99; MWT/Summer Bird Survey 2000	8 Count of present; 1 Count of bird; 8 Count of present	Hawthorn Cottage, Wern, Llanymynech, Powys.	Abundance = totals for period 4 Oct 98 to 4 Apr 99.;Hawthorn Cottage, Wern, Llanymynech, Powys.; Count=total number of sightings recorded between 9th April and 24th September, 2000.; Abundance = totals for period Oct 4 98 to Apr 99.;Hawthorn Cottage, Wern, Llanymynech.	Winter Bird Survey 98/99; MWT Summer Bird Survey 2000	Unassessed	
SJ257204	923	<i>Aegithalos caudatus</i> (Long-tailed Tit)	bird	3 records, between 1999 and 2000	WINTER BIRD SURVEY 98/99; MWT/Summer Bird Survey 2000	24 Count of present; 12 Count of birds; 24 Count of present	Hawthorn Cottage, Wern, Llanymynech, Powys.	Abundance = totals for period 4 Oct 98 to 4 Apr 99.;Hawthorn Cottage, Wern, Llanymynech, Powys.; Count=total number of sightings recorded between 9th April and 24th September, 2000.; Abundance = totals for period Oct 4 98 to Apr 99.;Hawthorn Cottage, Wern, Llanymynech.	Winter Bird Survey 98/99; MWT Summer Bird Survey 2000	Unassessed	
SJ257204	923	<i>Parus ater</i> (Coal Tit)	bird	3 records, between 1999 and 2000	WINTER BIRD SURVEY 98/99; MWT/Summer Bird Survey 2000	74 Count of present; 5 Count of birds; 49 Count of present	Hawthorn Cottage, Wern, Llanymynech, Powys.	Abundance = totals for period 4 Oct 98 to 4 Apr 99.;Hawthorn Cottage, Wern, Llanymynech, Powys.; Count=total number of sightings recorded between 9th April and 24th September, 2000.; Abundance = totals for period Oct 4 98 to Apr 99.;Hawthorn Cottage, Wern, Llanymynech.	Winter Bird Survey 98/99; MWT Summer Bird Survey 2000	Unassessed	
SJ257204	923	<i>Parus major</i> (Great Tit)	bird	3 records, between 1999 and 2000	WINTER BIRD SURVEY 98/99; MWT/Summer Bird Survey 2000	54 Count of present; 36 Count of birds; 54 Count of present	Hawthorn Cottage, Wern, Llanymynech, Powys.	Abundance = totals for period 4 Oct 98 to 4 Apr 99.;Hawthorn Cottage, Wern, Llanymynech, Powys.; Count=total number of sightings recorded between 9th April and 24th September, 2000.; Abundance = totals for period Oct 4 98 to Apr 99.;Hawthorn Cottage, Wern, Llanymynech.	Winter Bird Survey 98/99; MWT Summer Bird Survey 2000	Unassessed	
SJ257204	923	<i>Hirundo rustica</i> (Swallow)	bird	3 records, between 1998 and 2000	MWT/Summer Bird Survey 2000; WINTER BIRD SURVEY 98/99	38 Count of birds; 3 Count of present; 3 Count of present	Hawthorn Cottage, Wern, Llanymynech, Powys.	Count=total number of sightings recorded between 9th April and 24th September, 2000.; Hawthorn Cottage, Wern, Llanymynech, Powys.	MWT Summer Bird Survey 2000; Winter Bird Survey 98/99	Unassessed	
SJ257204	923	<i>Sturnus vulgaris</i> (Starling)	bird	6 records, between 1999 and 2000	MWT/Summer Bird Survey 2000; WINTER BIRD SURVEY 98/99	24 Count of birds; 24 Count of birds; 62 Count of present; 62 Count of present; 62 Count of present	Hawthorn Cottage, Wern, Llanymynech, Powys.	Count=total number of sightings recorded between 9th April and 24th September, 2000.; Abundance = totals for period 4 Oct 98 to 4 Apr 99.;Hawthorn Cottage, Wern, Llanymynech, Powys.; Abundance = totals for period Oct 4 98 to Apr 99.;Hawthorn Cottage, Wern, Llanymynech.	MWT Summer Bird Survey 2000; Winter Bird Survey 98/99	Unassessed	

SJ257204	923	<i>Sitta europaea</i> (Nuthatch)	bird	6 records, between 1999 and 2000	WINTER BIRD SURVEY 98/99; MWT/Summer Bird Survey 2000	40 Count of present; 40 Count of present; 5 Count of birds; 5 Count of birds; 40 Count of present; 40 Count of present	Hawthorn Cottage, Wern, Llanymynech, Powys.	Abundance = totals for period 4 Oct 98 to 4 Apr 99.; Hawthorn Cottage, Wern, Llanymynech, Powys.; Count=total number of sightings recorded between 9th April and 24th September, 2000.; Abundance = totals for period Oct 4 98 to Apr 99.; Hawthorn Cottage, Wern, Llanymynech.	Winter Bird Survey 98/99; MWT Summer Bird Survey 2000	Unassessed	
SJ257204	923	<i>Cyanistes caeruleus</i> (Blue Tit)	bird	2 records, between 1999 and 2000	MWT/Summer Bird Survey 2000; WINTER BIRD SURVEY 98/99	35 Count of birds; 74 Count of present	Hawthorn Cottage, Wern, Llanymynech, Powys.	Count=total number of sightings recorded between 9th April and 24th September, 2000.; Abundance = totals for period Oct 4 98 to Apr 99.; Hawthorn Cottage, Wern, Llanymynech.	MWT Summer Bird Survey 2000; Winter Bird Survey 98/99	Unassessed	
SJ257204	923	<i>Corvus corax</i> (Raven)	bird	3 records, between 1999 and 2000	WINTER BIRD SURVEY 98/99; MWT/Summer Bird Survey 2000	15 Count of present; 5 Count of birds; 15 Count of present	Hawthorn Cottage, Wern, Llanymynech, Powys.	Abundance = totals for period 4 Oct 98 to 4 Apr 99.; Hawthorn Cottage, Wern, Llanymynech, Powys.; Count=total number of sightings recorded between 9th April and 24th September, 2000.; Abundance = totals for period Oct 4 98 to Apr 99.; Hawthorn Cottage, Wern, Llanymynech.	Winter Bird Survey 98/99; MWT Summer Bird Survey 2000	Unassessed	
SJ257204	923	<i>Larus fuscus</i> (Lesser Black-backed Gull)	bird	2 records, between 1999 and 2000	MWT/Summer Bird Survey 2000; WINTER BIRD SURVEY 98/99	6 Count of birds; 21 Count of present	Hawthorn Cottage, Wern, Llanymynech, Powys.	Count=total number of sightings recorded between 9th April and 24th September, 2000.; Abundance = totals for period Oct 4 98 to Apr 99.; Hawthorn Cottage, Wern, Llanymynech.	MWT Summer Bird Survey 2000; Winter Bird Survey 98/99	Unassessed	
SJ257204	923	<i>Passer domesticus</i> (House Sparrow)	bird	3 records, between 1999 and 2000	MWT/Summer Bird Survey 2000; WINTER BIRD SURVEY 98/99	56 Count of birds; 80 Count of present; 80 Count of present	Hawthorn Cottage, Wern, Llanymynech, Powys.	Count=total number of sightings recorded between 9th April and 24th September, 2000.; Abundance = totals for period 4 Oct 98 to 4 Apr 99.; Hawthorn Cottage, Wern, Llanymynech, Powys.; Abundance = totals for period Oct 4 98 to Apr 99.; Hawthorn Cottage, Wern, Llanymynech.	MWT Summer Bird Survey 2000; Winter Bird Survey 98/99	Unassessed	
SJ257204	923	<i>Delichon urbicum</i> (House Martin)	bird	09/04/2000 - 24/09/2000	MWT/Summer Bird Survey 2000	17 Count of birds	Hawthorn Cottage, Wern, Llanymynech, Powys.	Count=total number of sightings recorded between 9th April and 24th September, 2000.	MWT Summer Bird Survey 2000	Unassessed	
SJ257204	923	<i>Accipiter nisus</i> (Sparrowhawk)	bird	3 records, between 1999 and 2000	MWT/Summer Bird Survey 2000; WINTER BIRD SURVEY 98/99	1 Count of bird; 8 Count of present; 8 Count of present	Hawthorn Cottage, Wern, Llanymynech, Powys.	Count=total number of sightings recorded between 9th April and 24th September, 2000.; Abundance = totals for period 4 Oct 98 to 4 Apr 99.; Hawthorn Cottage, Wern, Llanymynech, Powys.; Abundance = totals for period Oct 4 98 to Apr 99.; Hawthorn Cottage, Wern, Llanymynech.	MWT Summer Bird Survey 2000; Winter Bird Survey 98/99	Unassessed	
SJ257204	923	<i>Chloris chloris</i> (Greenfinch)	bird	3 records, between 1999 and 2000	WINTER BIRD SURVEY 98/99; MWT/Summer Bird Survey 2000	54 Count of present; 29 Count of birds; 54 Count of present	Hawthorn Cottage, Wern, Llanymynech, Powys.	Abundance = totals for period 4 Oct 98 to 4 Apr 99.; Hawthorn Cottage, Wern, Llanymynech, Powys.; Count=total number of sightings recorded between 9th April and 24th September, 2000.; Abundance = totals for period Oct 4 98 to Apr 99.; Hawthorn Cottage, Wern, Llanymynech.	Winter Bird Survey 98/99; MWT Summer Bird Survey 2000	Unassessed	
SJ257204	923	<i>Carduelis carduelis</i> (Goldfinch)	bird	3 records, between 1999 and 2000	WINTER BIRD SURVEY 98/99; MWT/Summer Bird Survey 2000	22 Count of present; 11 Count of birds; 22 Count of present	Hawthorn Cottage, Wern, Llanymynech, Powys.	Abundance = totals for period 4 Oct 98 to 4 Apr 99.; Hawthorn Cottage, Wern, Llanymynech, Powys.; Count=total number of sightings recorded between 9th April and 24th September, 2000.; Abundance = totals for period Oct 4 98 to Apr 99.; Hawthorn Cottage, Wern, Llanymynech.	Winter Bird Survey 98/99; MWT Summer Bird Survey 2000	Unassessed	
SJ257204	923	<i>Ardea cinerea</i> (Grey Heron)	bird	3 records, between 1999 and 2000	MWT/Summer Bird Survey 2000; WINTER BIRD SURVEY 98/99	8 Count of birds; 20 Count of present; 20 Count of present	Hawthorn Cottage, Wern, Llanymynech, Powys.	Count=total number of sightings recorded between 9th April and 24th September, 2000.; Abundance = totals for period 4 Oct 98 to 4 Apr 99.; Hawthorn Cottage, Wern, Llanymynech, Powys.; Abundance = totals for period Oct 4 98 to Apr 99.; Hawthorn Cottage, Wern, Llanymynech.	MWT Summer Bird Survey 2000; Winter Bird Survey 98/99	Unassessed	
SJ257204	923	<i>Spinus spinus</i> (Siskin)	bird	6 records, between 1999 and 2000	WINTER BIRD SURVEY 98/99; MWT/Summer Bird Survey 2000	28 Count of present; 28 Count of present; 7 Count of birds; 7 Count of birds; 28 Count of present; 28 Count of present	Hawthorn Cottage, Wern, Llanymynech, Powys.	Abundance = totals for period 4 Oct 98 to 4 Apr 99.; Hawthorn Cottage, Wern, Llanymynech, Powys.; Count=total number of sightings recorded between 9th April and 24th September, 2000.; Abundance = totals for period Oct 4 98 to Apr 99.; Hawthorn Cottage, Wern, Llanymynech.	Winter Bird Survey 98/99; MWT Summer Bird Survey 2000	Unassessed	
SJ257204	923	<i>Anas platyrhynchos</i> (Mallard)	bird	2 records, both from 1999	WINTER BIRD SURVEY 98/99	50 Count of present; 50 Count of present		Abundance = totals for period 4 Oct 98 to 4 Apr 99.; Hawthorn Cottage, Wern, Llanymynech, Powys.; Abundance = totals for period Oct 4 98 to Apr 99.; Hawthorn Cottage, Wern, Llanymynech.	Winter Bird Survey 98/99	Unassessed	
SJ257204	923	<i>Cygnus olor</i> (Mute Swan)	bird	3 records, between 1999 and 2000	WINTER BIRD SURVEY 98/99; MWT/Summer Bird Survey 2000	50 Count of present; 28 Count of birds; 50 Count of present	Hawthorn Cottage, Wern, Llanymynech, Powys.	Abundance = totals for period 4 Oct 98 to 4 Apr 99.; Hawthorn Cottage, Wern, Llanymynech, Powys.; Count=total number of sightings recorded between 9th April and 24th September, 2000.; Abundance = totals for period Oct 4 98 to Apr 99.; Hawthorn Cottage, Wern, Llanymynech.	Winter Bird Survey 98/99; MWT Summer Bird Survey 2000	Unassessed	
SJ257204	923	<i>Falco tinnunculus</i> (Kestrel)	bird	2 records, both from 1999	WINTER BIRD SURVEY 98/99	9 Count of present; 9 Count of present		Abundance = totals for period 4 Oct 98 to 4 Apr 99.; Hawthorn Cottage, Wern, Llanymynech, Powys.; Abundance = totals for period Oct 4 98 to Apr 99.; Hawthorn Cottage, Wern, Llanymynech.	Winter Bird Survey 98/99	Unassessed	
SJ257204	923	<i>Phylloscopus collybita</i> (Chiffchaff)	bird	3 records, between 1999 and 2000	WINTER BIRD SURVEY 98/99; MWT/Summer Bird Survey 2000	3 Count of present; 6 Count of birds; 3 Count of present	Hawthorn Cottage, Wern, Llanymynech, Powys.	Abundance = totals for period 4 Oct 98 to 4 Apr 99.; Hawthorn Cottage, Wern, Llanymynech, Powys.; Count=total number of sightings recorded between 9th April and 24th September, 2000.; Abundance = totals for period Oct 4 98 to Apr 99.; Hawthorn Cottage, Wern, Llanymynech.	Winter Bird Survey 98/99; MWT Summer Bird Survey 2000	Unassessed	
SJ257204	923	<i>Picus viridis</i> (Green Woodpecker)	bird	3 records, between 1999 and 2000	MWT/Summer Bird Survey 2000; WINTER BIRD SURVEY 98/99	15 Count of birds; 7 Count of present; 7 Count of present	Hawthorn Cottage, Wern, Llanymynech, Powys.	Count=total number of sightings recorded between 9th April and 24th September, 2000.; Abundance = totals for period Oct 4 98 to Apr 99.; Hawthorn Cottage, Wern, Llanymynech, Powys.; Abundance = totals for period Oct 4 98 to Apr 99.; Hawthorn Cottage, Wern, Llanymynech, Powys.	MWT Summer Bird Survey 2000; Winter Bird Survey 98/99	Unassessed	
SJ257204	923	<i>Varellus vanellus</i> (Lapwing)	bird	4 records, all from 1999	WINTER BIRD SURVEY 98/99	46 Count of present; 46 Count of present; 46 Count of present		Abundance = totals for period 4 Oct 98 to 4 Apr 99.; Hawthorn Cottage, Wern, Llanymynech, Powys.; Abundance = totals for period Oct 4 98 to Apr 99.; Hawthorn Cottage, Wern, Llanymynech.	Winter Bird Survey 98/99	Unassessed	
SJ257204	923	<i>Sylvia atricapilla</i> (Blackcap)	bird	4 records, between 1998 and 1999	WINTER BIRD SURVEY 98/99	1 Count of present; 1 Count of present; 1 Count of present; 1 Count of present		Hawthorn Cottage, Wern, Llanymynech, Powys.; Abundance = totals for period Oct 4 98 to Apr 99.; Hawthorn Cottage, Wern, Llanymynech.	Winter Bird Survey 98/99	Unassessed	
SJ257204	923	<i>Rallus aquaticus</i> (Water Rail)	bird	2 records, between 1998 and 1999	WINTER BIRD SURVEY 98/99	1 Count of present; 1 Count of present		Hawthorn Cottage, Wern, Llanymynech, Powys.; Abundance = totals for period Oct 4 98 to Apr 99.; Hawthorn Cottage, Wern, Llanymynech.	Winter Bird Survey 98/99	Unassessed	

SJ257204	923	<i>Dendrocopos major</i> (Great Spotted Woodpecker)	bird	3 records, between 1999 and 2000	MWT/Summer Bird Survey 2000; WINTER BIRD SURVEY 98/99	1 Count of bird; 6 Count of present; 6 Count of present	Hawthorn Cottage, Wern, Llanymynech, Powys.	Count=total number of sightings recorded between 9th April and 24th September, 2000.; Abundance = totals for period Oct 4 98 to Apr 99.;Hawthorn Cottage, Wern, Llanymynech, Powys.	MWT Summer Bird Survey 2000; Winter Bird Survey 98/99	Unassessed	
SJ257204	923	<i>Locustella naevia</i> (Grasshopper Warbler)	bird	09/04/2000 - 24/09/2000	MWT/Summer Bird Survey 2000	3 Count of birds	Hawthorn Cottage, Wern, Llanymynech, Powys.	Count=total number of sightings recorded between 9th April and 24th September, 2000.	MWT Summer Bird Survey 2000	Unassessed	
SJ257204	923	<i>Prunella modularis</i> (Dunnoch)	bird	3 records, between 1999 and 2000	MWT/Summer Bird Survey 2000; WINTER BIRD SURVEY 98/99	30 Count of birds; 54 Count of present; 54 Count of present	Hawthorn Cottage, Wern, Llanymynech, Powys.	Count=total number of sightings recorded between 9th April and 24th September, 2000.; Abundance = totals for period Oct 4 98 to Apr 99.;Hawthorn Cottage, Wern, Llanymynech, Powys.	MWT Summer Bird Survey 2000; Winter Bird Survey 98/99	Unassessed	
SJ257204	923	<i>Numenius arquata</i> (Curlew)	bird	3 records, between 1999 and 2000	MWT/Summer Bird Survey 2000; WINTER BIRD SURVEY 98/99	20 Count of birds; 46 Count of present; 46 Count of present	Hawthorn Cottage, Wern, Llanymynech, Powys.	Count=total number of sightings recorded between 9th April and 24th September, 2000.; Abundance = totals for period Oct 4 98 to Apr 99.;Hawthorn Cottage, Wern, Llanymynech, Powys.	MWT Summer Bird Survey 2000; Winter Bird Survey 98/99	Unassessed	
SJ257204	923	<i>Phalacrocorax carbo</i> (Cormorant)	bird	09/04/2000 - 24/09/2000	MWT/Summer Bird Survey 2000	1 Count of bird	Hawthorn Cottage, Wern, Llanymynech, Powys.	Count=total number of sightings recorded between 9th April and 24th September, 2000.	MWT Summer Bird Survey 2000	Unassessed	
SJ257204	923	<i>Buteo buteo</i> (Buzzard)	bird	3 records, between 1999 and 2000	MWT/Summer Bird Survey 2000; WINTER BIRD SURVEY 98/99	10 Count of birds; 22 Count of present; 22 Count of present	Hawthorn Cottage, Wern, Llanymynech, Powys.	Count=total number of sightings recorded between 9th April and 24th September, 2000.; Abundance = totals for period 4 Oct 98 to 4 Apr 99.;Hawthorn Cottage, Wern, Llanymynech, Powys.; Abundance = totals for period Oct 4 98 to Apr 99.;Hawthorn Cottage, Wern, Llanymynech.	MWT Summer Bird Survey 2000; Winter Bird Survey 98/99	Unassessed	
SJ257204	923	<i>Pyrrhula pyrrhula</i> (Bullfinch)	bird	09/04/2000 - 24/09/2000	MWT/Summer Bird Survey 2000	1 Count of bird	Hawthorn Cottage, Wern, Llanymynech, Powys.	Count=total number of sightings recorded between 9th April and 24th September, 2000.	MWT Summer Bird Survey 2000	Unassessed	
SJ257204	923	<i>Falco peregrinus</i> (Peregrine)	bird	09/04/2000 - 24/09/2000	MWT/Summer Bird Survey 2000	1 Count of bird	Hawthorn Cottage, Wern, Llanymynech, Powys.	Count=total number of sightings recorded between 9th April and 24th September, 2000.	MWT Summer Bird Survey 2000	Unassessed	
SJ257204	923	<i>Alauda arvensis</i> (Skylark)	bird	09/04/2000 - 24/09/2000	MWT/Summer Bird Survey 2000	15 Count of birds	Hawthorn Cottage, Wern, Llanymynech, Powys.	Count=total number of sightings recorded between 9th April and 24th September, 2000.	MWT Summer Bird Survey 2000	Unassessed	
SJ257204	923	<i>Motacilla cinerea</i> (Grey Wagtail)	bird	2 records, both from 1999	WINTER BIRD SURVEY 98/99	3 Count of present; 3 Count of present		Abundance = totals for period Oct 4 98 to Apr 99.;Hawthorn Cottage, Wern, Llanymynech, Powys.; Abundance = totals for period 4 Oct 98 to 4 Apr 99.;Hawthorn Cottage, Wern, Llanymynech, Powys.	Winter Bird Survey 98/99	Unassessed	
SJ257204	923	<i>Motacilla alba yarrellii</i> (Pied Wagtail)	bird	2 records, both from 1999	WINTER BIRD SURVEY 98/99	24 Count of present; 24 Count of present		Abundance = totals for period Oct 4 98 to Apr 99.;Hawthorn Cottage, Wern, Llanymynech, Powys.; Abundance = totals for period 4 Oct 98 to 4 Apr 99.;Hawthorn Cottage, Wern, Llanymynech, Powys.	Winter Bird Survey 98/99	Unassessed	
SJ257204	923	<i>Turdus pilaris</i> (Fieldfare)	bird	4 records, all from 1999	WINTER BIRD SURVEY 98/99	57 Count of present; 57 Count of present; 57 Count of present; 57 Count of present		Abundance = totals for period Oct 4 98 to Apr 99.;Hawthorn Cottage, Wern, Llanymynech, Powys.; Abundance = totals for period 4 Oct 98 to 4 Apr 99.;Hawthorn Cottage, Wern, Llanymynech, Powys.	Winter Bird Survey 98/99	Unassessed	
SJ257204	923	<i>Chroicocephalus ridibundus</i> (Black-headed Gull)	bird	2 records, both from 1999	WINTER BIRD SURVEY 98/99	18 Count of present; 18 Count of present		Abundance = totals for period 4 Oct 98 to 4 Apr 99.;Hawthorn Cottage, Wern, Llanymynech, Powys.; Abundance = totals for period Oct 4 98 to Apr 99.;Hawthorn Cottage, Wern, Llanymynech.	Winter Bird Survey 98/99	Unassessed	
SJ257204	923	<i>Emberiza citrinella</i> (Yellowhammer)	bird	09/04/2000 - 24/09/2000	MWT/Summer Bird Survey 2000	15 Count of birds	Hawthorn Cottage, Wern, Llanymynech, Powys.	Count=total number of sightings recorded between 9th April and 24th September, 2000.	MWT Summer Bird Survey 2000	Unassessed	
SJ257204	923	<i>Phylloscopus trochilus</i> (Willow Warbler)	bird	09/04/2000 - 24/09/2000	MWT/Summer Bird Survey 2000	4 Count of birds	Hawthorn Cottage, Wern, Llanymynech, Powys.	Count=total number of sightings recorded between 9th April and 24th September, 2000.	MWT Summer Bird Survey 2000	Unassessed	
SJ257204	923	<i>Apus apus</i> (Swift)	bird	09/04/2000 - 24/09/2000	MWT/Summer Bird Survey 2000	12 Count of birds	Hawthorn Cottage, Wern, Llanymynech, Powys.	Count=total number of sightings recorded between 9th April and 24th September, 2000.	MWT Summer Bird Survey 2000	Unassessed	
SJ249192	950	<i>Aix galericulata</i> (Mandarin Duck)	bird	13/04/2018	BTO-Unknown	2 Count	Pentreheylin		BIS Area BirdTrack Records 2018	Unassessed	
SJ265188	974	<i>Vanellus vanellus</i> (Lapwing)	bird	2 records, both from 2022	Mark Walters	2-5 adult Count of Various; 2-5 adult Count of Various	Parsons Lane Farn, Four Crosses	Source -iRecord LERC Wales BRC Record Key - iBRC28920744 A pair feeding in pasture.	BIS WiReD and LERC Wales App Update 300423	Verified correct	
SJ254204	1,003	<i>Vanellus vanellus</i> (Lapwing)	bird	2 records, both from 1986	Unknown RSPB			Count: 1 Breeding Status: Possible (e.g. birds flushed but don't return) Maximum Pairs: 1 Digitised from paper forms - see supporting notes dated 12.Dec.2022	Lapwing and Curlew Survey, Montgomeryshire 1986	Unassessed	
SJ257205	1,022	<i>Cygnus olor</i> (Mute Swan)	bird	2 records, both from 1999	Andrew Law;Estelle Bailey;Roger Matthews; Countryside Council for Wales	2 Count of +; 1 Count of Male; 1 Count of Nest	Montgomery Canal	Nest. Male ringed, 7LR.;Montgomery Canal Mute Swan Survey; Female not seen, Male ringed No 7LR.;Montgomery Canal	CCW Montgomeryshire BAP Species Files; CCW NCC/CCW Records	Unassessed	
SJ257205	1,022	<i>Passer domesticus</i> (House Sparrow)	bird	26/01/2008 - 27/01/2008	Unknown		Llanymynech Montgomeryshire		RSPB Big Garden Birdwatch 2008 (NBN)	Unassessed	
SJ2520	1,030	<i>Cyanistes caeruleus</i> (Blue Tit)	bird	6 records, between 2013 and 2018	BTO Recorder; BTO-Unknown; Unknown Birdtrack; C.S. Backshall	16 Count; 10 Count; 21 Count	Carreghofa (SJ22 K); Carreghofa; Tremynfa	Birdtrack 2017	Montgomeryshire BirdTrack Records 2015; BIS Area BirdTrack Records 2018; BIS Area Birdtrack Records 2013; Montgomeryshire VC47 Bird records 2017	Verified correct	

SJ2520	1,030	<i>Sitta europaea</i> (Nuthatch)	bird	6 records, between 2013 and 2015	BTO Recorder; Unknown Birdtrack	2 Count; 2 Count	Carreghofa (SJ22 K); Tremynfa		Montgomeryshire BirdTrack Records 2015; BIS Area Birdtrack Records 2013	Verified correct	
SJ2520	1,030	<i>Phylloscopus collybita</i> (Chiffchaff)	bird	3 records, all from 2015	BTO Recorder		Carreghofa (SJ22 K)		Montgomeryshire BirdTrack Records 2015	Verified correct	
SJ2520	1,030	<i>Turdus viscivorus</i> (Mistle Thrush)	bird	8 records, between 2013 and 2017	BTO Recorder; Unknown Birdtrack; C.S. Backshall	2 Count; 2 Count; 2 Count; 2 Count	Carreghofa (SJ22 K); Tremynfa; Carreghofa	Birdtrack 2017	Montgomeryshire BirdTrack Records 2015; BIS Area Birdtrack Records 2013; Montgomeryshire VC47 Bird records 2017	Verified correct	
SJ2520	1,030	<i>Anas platyrhynchos</i> (Mallard)	bird	6 records, between 2013 and 2018	BTO Recorder; BTO-Unknown; Unknown Birdtrack; C.S. Backshall	4 Count; 6 Count; 6 Count	Carreghofa (SJ22 K); Carreghofa; Tremynfa	Birdtrack 2017	Montgomeryshire BirdTrack Records 2015; BIS Area BirdTrack Records 2018; BIS Area Birdtrack Records 2013; Montgomeryshire VC47 Bird records 2017	Verified correct	
SJ2520	1,030	<i>Passer domesticus</i> (House Sparrow)	bird	6 records, between 2013 and 2018	BTO Recorder; C.S. Backshall; Unknown Birdtrack; BTO-Unknown	7 Count; 50 Count; 20 Count	Carreghofa (SJ22 K); Carreghofa; Tremynfa	Birdtrack 2017	Montgomeryshire BirdTrack Records 2015; Montgomeryshire VC47 Bird records 2017; BIS Area Birdtrack Records 2013; BIS Area BirdTrack Records 2018	Verified correct	
SJ2520	1,030	<i>Sturnus vulgaris</i> (Starling)	bird	12 records, between 2013 and 2018	BTO Recorder; BTO-Unknown; C.S. Backshall; Unknown Birdtrack	c360 Count; c360 Count; 9 Count; 15 Count; 15 Count; 9 Count	Carreghofa (SJ22 K); Carreghofa; Tremynfa	c360 Flying (Flying to roost - location unknown); Birdtrack 2017	Montgomeryshire BirdTrack Records 2015; BIS Area BirdTrack Records 2018; Montgomeryshire VC47 Bird records 2017; BIS Area Birdtrack Records 2013	Verified correct	
SJ2520	1,030	<i>Carduelis carduelis</i> (Goldfinch)	bird	6 records, between 2013 and 2018	BTO Recorder; Unknown Birdtrack; C.S. Backshall; BTO-Unknown	13 Count; 6 Count; 3 Count	Carreghofa (SJ22 K); Tremynfa; Carreghofa	Birdtrack 2017	Montgomeryshire BirdTrack Records 2015; BIS Area Birdtrack Records 2013; Montgomeryshire VC47 Bird records 2017; BIS Area BirdTrack Records 2018	Verified correct	
SJ2520	1,030	<i>Chloris chloris</i> (Greenfinch)	bird	4 records, between 2013 and 2015	BTO Recorder; Unknown Birdtrack	8 Count	Carreghofa (SJ22 K); Tremynfa		Montgomeryshire BirdTrack Records 2015; BIS Area Birdtrack Records 2013	Verified correct	
SJ2520	1,030	<i>Dendrocopos major</i> (Great Spotted Woodpecker)	bird	5 records, between 2013 and 2018	BTO Recorder; Unknown Birdtrack; C.S. Backshall; BTO-Unknown	2 Count; 1 Count; 1 Count	Carreghofa (SJ22 K); Tremynfa; Carreghofa	Birdtrack 2017	Montgomeryshire BirdTrack Records 2015; BIS Area Birdtrack Records 2013; Montgomeryshire VC47 Bird records 2017; BIS Area BirdTrack Records 2018	Verified correct	
SJ2520	1,030	<i>Prunella modularis</i> (Dunnock)	bird	6 records, between 2013 and 2018	BTO Recorder; Unknown Birdtrack; C.S. Backshall; BTO-Unknown	12 Count; 9 Count; 3 Count	Carreghofa (SJ22 K); Tremynfa; Carreghofa	Birdtrack 2017	Montgomeryshire BirdTrack Records 2015; BIS Area Birdtrack Records 2013; Montgomeryshire VC47 Bird records 2017; BIS Area BirdTrack Records 2018	Verified correct	
SJ2520	1,030	<i>Turdus philomelos</i> (Song Thrush)	bird	12 records, between 2013 and 2018	BTO Recorder; C.S. Backshall; BTO-Unknown; Unknown Birdtrack	4 Count; 2 Count; 2 Count; 4 Count; 2 Count; 2 Count	Carreghofa (SJ22 K); Carreghofa; Tremynfa	Birdtrack 2017	Montgomeryshire BirdTrack Records 2015; Montgomeryshire VC47 Bird records 2017; BIS Area BirdTrack Records 2018; BIS Area Birdtrack Records 2013	Verified correct	
SJ2520	1,030	<i>Falco tinnunculus</i> (Kestrel)	bird	2 records, between 2019 and 2020	Birdtrack CSBACKSHALL1; Claire Backshall	1 Count; 1 Count	Carreghofa	Being mobbed persistently by a finch	Montgomeryshire VC47 Bird records 2020; BIS Area BirdTrack Records 2019	Verified correct	
SJ2520	1,030	<i>Motacilla flava</i> (Yellow Wagtail)	bird	2 records, between 2019 and 2020	Birdtrack CSBACKSHALL1; Claire Backshall	2 Count; 1 Count	Carreghofa		Montgomeryshire VC47 Bird records 2020; BIS Area BirdTrack Records 2019	Verified correct	
SJ2520	1,030	<i>Falco subbuteo</i> (Hobby)	bird	2 records, between 2020 and 2021	Birdtrack CSBACKSHALL1; Unknown Birdtrack	1 Count; 1 Count	Carreghofa	Being mobbed by hirundines - mainly Swallows	Montgomeryshire VC47 Bird records 2020; Montgomeryshire VC47 BirdTrack 2021	Verified correct	

SJ2520	1,030	<i>Buteo buteo</i> (Buzzard)	bird	2 records, between 2013 and 2015	Unknown Birdtrack; BTO Recorder	2 Count	Tremynfa; Carreghofa (SJ22 K)		BIS Area Birdtrack Records 2013; Montgomeryshire BirdTrack Records 2015	Unassessed	
SJ2520	1,030	<i>Curruc communis</i> (Whitethroat)	bird	06/05/2020	Birdtrack CSBACKSHALL1	2 Count	Carreghofa		Montgomeryshire VC47 Bird records 2020	Verified correct	
SJ2520	1,030	<i>Motacilla alba</i> (Pied Wagtail)	bird	3 records, between 2015 and 2017	C.S. Backshall; BTO Recorder	2 Count	Carreghofa; Carreghofa (SJ22 K)	Birdtrack 2017	Montgomeryshire VC47 Bird records 2017; Montgomeryshire BirdTrack Records 2015	Verified correct	
SJ2520	1,030	<i>Alauda arvensis</i> (Skylark)	bird	5 records, between 2013 and 2018	BTO Recorder; C.S. Backshall; Unknown Birdtrack; BTO-Unknown	2 Count; 30 Count; 30 Count	Carreghofa (SJ22 K); Carreghofa; Tremynfa	Singing Birdtrack 2017	Montgomeryshire BirdTrack Records 2015; Montgomeryshire VC47 Bird records 2017; BIS Area Birdtrack Records 2013; BIS Area BirdTrack Records 2018	Verified correct	
SJ2520	1,030	<i>Motacilla cinerea</i> (Grey Wagtail)	bird	23/03/2015	BTO Recorder		Carreghofa (SJ22 K)		Montgomeryshire BirdTrack Records 2015	Verified correct	
SJ2520	1,030	<i>Turdus iliacus</i> (Redwing)	bird	4 records, between 2017 and 2018	BTO-Unknown; C.S. Backshall	21 Count; 21 Count; 32 Count; 32 Count	Carreghofa	Birdtrack 2017	BIS Area BirdTrack Records 2018; Montgomeryshire VC47 Bird records 2017	Unassessed	
SJ2520	1,030	<i>Cygnus olor</i> (Mute Swan)	bird	6 records, between 2013 and 2018	BTO-Unknown; C.S. Backshall; BTO Recorder; Unknown Birdtrack	4 Count; 2 Count; 4 Count; 4 Count; 2 Count	Carreghofa; Carreghofa (SJ22 K); Tremynfa	Birdtrack 2017	BIS Area BirdTrack Records 2018; Montgomeryshire VC47 Bird records 2017; Montgomeryshire BirdTrack Records 2015; BIS Area Birdtrack Records 2013	Unassessed	
SJ2520	1,030	<i>Linaria cannabina</i> (Linnet)	bird	2 records, between 2017 and 2018	BTO-Unknown; C.S. Backshall	31 Count; 5 Count	Carreghofa	Birdtrack 2017	BIS Area BirdTrack Records 2018; Montgomeryshire VC47 Bird records 2017	Unassessed	
SJ2520	1,030	<i>Aegithalos caudatus</i> (Long-tailed Tit)	bird	4 records, between 2013 and 2018	BTO-Unknown; C.S. Backshall; Unknown Birdtrack; BTO Recorder	2 Count; 2 Count; 13 Count	Carreghofa; Tremynfa; Carreghofa (SJ22 K)	Birdtrack 2017	BIS Area BirdTrack Records 2018; Montgomeryshire VC47 Bird records 2017; BIS Area Birdtrack Records 2013; Montgomeryshire BirdTrack Records 2015	Unassessed	
SJ2520	1,030	<i>Parus major</i> (Great Tit)	bird	6 records, between 2013 and 2018	BTO Recorder; C.S. Backshall; Unknown Birdtrack; BTO-Unknown	1 Count; 10 Count; 8 Count	Carreghofa (SJ22 K); Carreghofa; Tremynfa	Birdtrack 2017	Montgomeryshire BirdTrack Records 2015; Montgomeryshire VC47 Bird records 2017; BIS Area Birdtrack Records 2013; BIS Area BirdTrack Records 2018	Verified correct	
SJ2520	1,030	<i>Motacilla alba yarrellii</i> (Pied Wagtail)	bird	3 records, between 2013 and 2015	Unknown Birdtrack; BTO Recorder	4 Count	Tremynfa; Carreghofa (SJ22 K)		BIS Area Birdtrack Records 2013; BIS Area BirdTrack Records 2015	Unassessed	
SJ2520	1,030	<i>Numenius arquata</i> (Curlew)	bird	2 records, between 2013 and 2015	BTO Recorder; Unknown Birdtrack	1 Count	Carreghofa (SJ22 K); Tremynfa		Montgomeryshire BirdTrack Records 2015; BIS Area Birdtrack Records 2013	Verified correct	
SJ2520	1,030	<i>Emberiza citrinella</i> (Yellowhammer)	bird	5 records, between 2013 and 2021	C.S. Backshall; BTO Recorder; Unknown Birdtrack	2 Count; 30 Count; 4 Count; 1 Count	Carreghofa; Carreghofa (SJ22 K); Tremynfa	Birdtrack 2017	Montgomeryshire VC47 Bird records 2017; Montgomeryshire BirdTrack Records 2015; BIS Area Birdtrack Records 2013; Montgomeryshire VC47 BirdTrack 2021	Verified correct	
SJ2520	1,030	<i>Anthus pratensis</i> (Meadow Pipit)	bird	11/11/2017	C.S. Backshall	3 Count	Carreghofa	Birdtrack 2017	Montgomeryshire VC47 Bird records 2017	Verified correct	
SJ2520	1,030	<i>Certhia familiaris</i> (Treetreeper)	bird	05/04/2015	BTO Recorder		Carreghofa (SJ22 K)		Montgomeryshire BirdTrack Records 2015	Verified correct	
SJ2520	1,030	<i>Larus fuscus</i> (Lesser Black-backed Gull)	bird	09/05/2015	BTO Recorder		Carreghofa (SJ22 K)	X	Montgomeryshire BirdTrack Records 2015	Verified correct	
SJ2520	1,030	<i>Turdus pilaris</i> (Fieldfare)	bird	8 records, between 2013 and 2019	C.S. Backshall; Unknown Birdtrack; Claire Backshall; BTO-Unknown	110 Count; 20 Count; 20 Count; c50 Count; 110 Count; c50 Count; 4 Count; 4 Count	Carreghofa; Tremynfa	Birdtrack 2017	Montgomeryshire VC47 Bird records 2017; BIS Area Birdtrack Records 2013; BIS Area BirdTrack Records 2019; BIS Area BirdTrack Records 2018	Verified correct	
SJ2520	1,030	<i>Acanthis cabaret</i> (Lesser Redpoll)	bird	09/02/2021	Unknown Birdtrack	1 Count	Carreghofa		Montgomeryshire VC47 BirdTrack 2021	Verified correct	

SJ2520	1,030	<i>Accipiter nisus</i> (Sparrowhawk)	bird	23/11/2013	Unknown Birdtrack	2 Count	Tremynfa		BIS Area Birdtrack Records 2013	Unassessed	
SJ2520	1,030	<i>Milvus milvus</i> (Red Kite)	bird	2 records, both from 2021	Unknown Birdtrack	1 Count; 1 Count	Carreghofa	Circling low over stubble fields, pursued by Jackdaws	Montgomeryshire VC47 BirdTrack 2021	Verified correct	
SJ2520	1,030	<i>Vanellus vanellus</i> (Lapwing)	bird	10 records, between 2013 and 2021	C.S. Backshall; Unknown Birdtrack; BTO-Unknown	46 Count; 46 Count; 30 Count; 30 Count; 18 Count; 18 Count; 6+ Count; 6+ Count; 29 Count; 29 Count	Carreghofa; Tremynfa	Flying Circling high over stubble fields 46 Birdtrack 2017 ; Heading towards Carreghofa Hall Farm, likely roost location.	Montgomeryshire VC47 Bird records 2017; BIS Area Birdtrack Records 2013; BIS Area BirdTrack Records 2018; Montgomeryshire VC47 BirdTrack 2021	Verified correct	
SJ2520	1,030	<i>Fulica atra</i> (Coot)	bird	23/11/2013	Unknown Birdtrack	2 Count	Tremynfa		BIS Area Birdtrack Records 2013	Unassessed	
SJ2520	1,030	<i>Picus viridis</i> (Green Woodpecker)	bird	23/11/2013	Unknown Birdtrack	2 Count	Tremynfa		BIS Area Birdtrack Records 2013	Unassessed	
SJ2520	1,030	<i>Apus apus</i> (Swift)	bird	3 records, all from 2021	Unknown Birdtrack	1 Count; 11 Count; 2 Count	Carreghofa		Montgomeryshire VC47 BirdTrack 2021	Verified correct	
SJ2520	1,030	<i>Ardea cinerea</i> (Grey Heron)	bird	2 records, between 2013 and 2015	Unknown Birdtrack; BTO Recorder	2 Count; 1 Count	Tremynfa; Carreghofa (SJ22 K)		BIS Area Birdtrack Records 2013; Montgomeryshire BirdTrack Records 2015	Unassessed	
SJ2520	1,030	<i>Gallinago gallinago</i> (Snipe)	bird	2 records, between 2013 and 2021	Unknown Birdtrack	2 Count; 4 Count	Tremynfa; Carreghofa		BIS Area Birdtrack Records 2013; Montgomeryshire VC47 BirdTrack 2021	Unassessed	
SJ2520	1,030	<i>Periparus ater</i> (Coal Tit)	bird	23/11/2013	Unknown Birdtrack	2 Count	Tremynfa		BIS Area Birdtrack Records 2013	Unassessed	
SJ2520	1,030	<i>Pyrrhula pyrrhula</i> (Bullfinch)	bird	2 records, between 2013 and 2015	Unknown Birdtrack; BTO Recorder	1 Count	Tremynfa; Carreghofa (SJ22 K)		BIS Area Birdtrack Records 2013; Montgomeryshire BirdTrack Records 2015	Unassessed	
SJ2520	1,030	<i>Delichon urbicum</i> (House Martin)	bird	2 records, between 2015 and 2020	BTO Recorder	3 Count	Carreghofa; Carreghofa (SJ22 K)		BIS Area BirdTrack Records 2020; Montgomeryshire BirdTrack Records 2015	Unassessed	
SJ2520	1,030	<i>Sylvia borin</i> (Garden Warbler)	bird	2 records, both from 2015	BTO Recorder		Carreghofa (SJ22 K)		Montgomeryshire BirdTrack Records 2015	Verified correct	
SJ2520	1,030	<i>Sylvia atricapilla</i> (Blackcap)	bird	2 records, both from 2015	BTO Recorder		Carreghofa (SJ22 K)		Montgomeryshire BirdTrack Records 2015	Verified correct	
SJ2520	1,030	<i>Hirundo rustica</i> (Swallow)	bird	3 records, between 2015 and 2020	BTO Recorder	6 Count; 1 Count	Carreghofa; Carreghofa (SJ22 K)	First of the year at home location	BIS Area BirdTrack Records 2020; Montgomeryshire BirdTrack Records 2015	Unassessed	
SJ2520	1,030	<i>Curruca curruca</i> (Lesser Whitethroat)	bird	08/05/2020	BTO Recorder	1 Count	Carreghofa	Breeding status - Singing male	BIS Area BirdTrack Records 2020	Unassessed	
SJ2520	1,030	<i>Cuculus canorus</i> (Cuckoo)	bird	17/06/2019	Claire Backshall	1 Count	Carreghofa	Calling BTO Breeding Satus code - 2	BIS Area BirdTrack Records 2019	Unassessed	
SJ2520	1,030	<i>Regulus regulus</i> (Goldcrest)	bird	29/01/2018	BTO-Unknown	1 Count	Carreghofa		BIS Area BirdTrack Records 2018	Unassessed	
SJ2520	1,030	<i>Riparia riparia</i> (Sand Martin)	bird	09/05/2015	BTO Recorder		Carreghofa (SJ22 K)		Montgomeryshire BirdTrack Records 2015	Verified correct	
SJ264186	1,064	<i>Cygnus olor</i> (Mute Swan)	bird	2 records, both from 1999	Andrew Law;Estelle Bailey;Roger Matthews; Countryside Council for Wales	2 Count of +; 1 Count of Female; 1 Count of Male; 1 Count of Nest	Montgomery Canal	Nest. May not have laid. Female ringed, X7Y.;Montgomery Canal Mute Swan Survey.; Nest, may not have laid. Female ring No. X7Y.;Montgomery Canal	CCW Montgomeryshire BAP Species Files; CCW NCC/CCW Records	Unassessed	
SJ2518	1,093	<i>Turdus viscivorus</i> (Mistle Thrush)	bird	2 records, both from 2010	Unknown Welsh Government			Tir Cynnal and Tir Gofal Monitoring and Evaluation Programme: Field-scale surveys for breeding yellowhammer NBN Atlas occurrence download at https://nbnatlas.org accessed on Tue May 08 13:03:15 UTC 2018	Tir Cynnal and Tir Gofal field-scale surveys for Yellowhammer breeding and winter (NBN)	Verified correct	
SJ2518	1,093	<i>Emberiza citrinella</i> (Yellowhammer)	bird	2010	Unknown Welsh Government			Tir Cynnal and Tir Gofal Monitoring and Evaluation Programme: Field-scale surveys for breeding yellowhammer NBN Atlas occurrence download at https://nbnatlas.org accessed on Tue May 08 13:03:15 UTC 2018	Tir Cynnal and Tir Gofal field-scale surveys for Yellowhammer breeding and winter (NBN)	Verified correct	
SJ2518	1,093	<i>Alauda arvensis</i> (Skylark)	bird	2010	Unknown Welsh Government			Tir Cynnal and Tir Gofal Monitoring and Evaluation Programme: Field-scale surveys for breeding yellowhammer NBN Atlas occurrence download at https://nbnatlas.org accessed on Tue May 08 13:03:15 UTC 2018	Tir Cynnal and Tir Gofal field-scale surveys for Yellowhammer breeding and winter (NBN)	Verified correct	
SJ2518	1,093	<i>Cygnus olor</i> (Mute Swan)	bird	2010	Unknown Welsh Government			Tir Cynnal and Tir Gofal Monitoring and Evaluation Programme: Field-scale surveys for breeding yellowhammer NBN Atlas occurrence download at https://nbnatlas.org accessed on Tue May 08 13:03:15 UTC 2018	Tir Cynnal and Tir Gofal field-scale surveys for Yellowhammer breeding and winter (NBN)	Verified correct	
SJ2518	1,093	<i>Sylvia borin</i> (Garden Warbler)	bird	2 records, both from 2010	Unknown Welsh Government			Tir Cynnal and Tir Gofal Monitoring and Evaluation Programme: Field-scale surveys for breeding yellowhammer NBN Atlas occurrence download at https://nbnatlas.org accessed on Tue May 08 13:03:15 UTC 2018	Tir Cynnal and Tir Gofal field-scale surveys for Yellowhammer breeding and winter (NBN)	Verified correct	

SJ2518	1,093	<i>Passer domesticus</i> (House Sparrow)	bird	2010	Unknown Welsh Government			Tir Cynnal and Tir Gofal Monitoring and Evaluation Programme: Field-scale surveys for breeding yellowhammer NBN Atlas occurrence download at https://nbnatlas.org accessed on Tue May 08 13:03:15 UTC 2018	Tir Cynnal and Tir Gofal field-scale surveys for Yellowhammer breeding and winter (NBN)	Verified correct	
SJ2518	1,093	<i>Prunella modularis</i> (Dunnock)	bird	2010	Unknown Welsh Government			Tir Cynnal and Tir Gofal Monitoring and Evaluation Programme: Field-scale surveys for breeding yellowhammer NBN Atlas occurrence download at https://nbnatlas.org accessed on Tue May 08 13:03:15 UTC 2018	Tir Cynnal and Tir Gofal field-scale surveys for Yellowhammer breeding and winter (NBN)	Verified correct	
SJ2518	1,093	<i>Dendrocopos major</i> (Great Spotted Woodpecker)	bird	2010	Unknown Welsh Government			Tir Cynnal and Tir Gofal Monitoring and Evaluation Programme: Field-scale surveys for breeding yellowhammer NBN Atlas occurrence download at https://nbnatlas.org accessed on Tue May 08 13:03:15 UTC 2018	Tir Cynnal and Tir Gofal field-scale surveys for Yellowhammer breeding and winter (NBN)	Verified correct	
SJ2518	1,093	<i>Sylvia atricapilla</i> (Blackcap)	bird	2 records, both from 2010	Unknown Welsh Government			Tir Cynnal and Tir Gofal Monitoring and Evaluation Programme: Field-scale surveys for breeding yellowhammer NBN Atlas occurrence download at https://nbnatlas.org accessed on Tue May 08 13:03:15 UTC 2018	Tir Cynnal and Tir Gofal field-scale surveys for Yellowhammer breeding and winter (NBN)	Verified correct	
SJ2518	1,093	<i>Buteo buteo</i> (Buzzard)	bird	2010	Unknown Welsh Government			Tir Cynnal and Tir Gofal Monitoring and Evaluation Programme: Field-scale surveys for breeding yellowhammer NBN Atlas occurrence download at https://nbnatlas.org accessed on Tue May 08 13:03:15 UTC 2018	Tir Cynnal and Tir Gofal field-scale surveys for Yellowhammer breeding and winter (NBN)	Verified correct	
SJ2518	1,093	<i>Anas platyrhynchos</i> (Mallard)	bird	2010	Unknown Welsh Government			Tir Cynnal and Tir Gofal Monitoring and Evaluation Programme: Field-scale surveys for breeding yellowhammer NBN Atlas occurrence download at https://nbnatlas.org accessed on Tue May 08 13:03:15 UTC 2018	Tir Cynnal and Tir Gofal field-scale surveys for Yellowhammer breeding and winter (NBN)	Verified correct	
SJ2518	1,093	<i>Chroicocephalus ridibundus</i> (Black-headed Gull)	bird	2010	Unknown Welsh Government			Tir Cynnal and Tir Gofal Monitoring and Evaluation Programme: Field-scale surveys for breeding yellowhammer NBN Atlas occurrence download at https://nbnatlas.org accessed on Tue May 08 13:03:15 UTC 2018	Tir Cynnal and Tir Gofal field-scale surveys for Yellowhammer breeding and winter (NBN)	Verified correct	
SJ2518	1,093	<i>Accipiter nisus</i> (Sparrowhawk)	bird	2010	Unknown Welsh Government			Tir Cynnal and Tir Gofal Monitoring and Evaluation Programme: Field-scale surveys for breeding yellowhammer NBN Atlas occurrence download at https://nbnatlas.org accessed on Tue May 08 13:03:15 UTC 2018	Tir Cynnal and Tir Gofal field-scale surveys for Yellowhammer breeding and winter (NBN)	Verified correct	
SJ2518	1,093	<i>Cyanistes caeruleus</i> (Blue Tit)	bird	2010	Unknown Welsh Government			Tir Cynnal and Tir Gofal Monitoring and Evaluation Programme: Field-scale surveys for breeding yellowhammer NBN Atlas occurrence download at https://nbnatlas.org accessed on Tue May 08 13:03:15 UTC 2018	Tir Cynnal and Tir Gofal field-scale surveys for Yellowhammer breeding and winter (NBN)	Verified correct	
SJ2518	1,093	<i>Hirundo rustica</i> (Swallow)	bird	2010	Unknown Welsh Government			Tir Cynnal and Tir Gofal Monitoring and Evaluation Programme: Field-scale surveys for breeding yellowhammer NBN Atlas occurrence download at https://nbnatlas.org accessed on Tue May 08 13:03:15 UTC 2018	Tir Cynnal and Tir Gofal field-scale surveys for Yellowhammer breeding and winter (NBN)	Verified correct	
SJ25812063	1,102	<i>Alcedo atthis</i> (Kingfisher)	bird	02/12/2021	Tom Knight	2 Count	Canal	BRC Record Key - iBRC23252997 One seen catching a fish.	BIS WiReD and LERC Wales App Update 250122	Unassessed	
SJ258206	1,117	<i>Sitta europaea</i> (Nuthatch)	bird	2 records, both from 2009	Unknown				RSBP Big Garden Birdwatch 2009 (NBN)	Unassessed	
SJ258206	1,117	<i>Prunella modularis</i> (Dunnock)	bird	24/01/2009 - 25/01/2009	Unknown				RSBP Big Garden Birdwatch 2009 (NBN)	Unassessed	
SJ258206	1,117	<i>Parus major</i> (Great Tit)	bird	24/01/2009 - 25/01/2009	Unknown				RSBP Big Garden Birdwatch 2009 (NBN)	Unassessed	
SJ258206	1,117	<i>Passer domesticus</i> (House Sparrow)	bird	24/01/2009 - 25/01/2009	Unknown				RSBP Big Garden Birdwatch 2009 (NBN)	Unassessed	
SJ258206	1,117	<i>Aegithalos caudatus</i> (Long-tailed Tit)	bird	24/01/2009 - 25/01/2009	Unknown				RSBP Big Garden Birdwatch 2009 (NBN)	Unassessed	
SJ258206	1,117	<i>Cyanistes caeruleus</i> (Blue Tit)	bird	24/01/2009 - 25/01/2009	Unknown				RSBP Big Garden Birdwatch 2009 (NBN)	Unassessed	
SJ258206	1,117	<i>Chloris chloris</i> (Greenfinch)	bird	24/01/2009 - 25/01/2009	Unknown				RSBP Big Garden Birdwatch 2009 (NBN)	Unassessed	
SJ258206	1,117	<i>Carduelis carduelis</i> (Goldfinch)	bird	24/01/2009 - 25/01/2009	Unknown				RSBP Big Garden Birdwatch 2009 (NBN)	Unassessed	
SJ258206	1,117	<i>Dendrocopos major</i> (Great Spotted Woodpecker)	bird	24/01/2009 - 25/01/2009	Unknown				RSBP Big Garden Birdwatch 2009 (NBN)	Unassessed	
SJ258206	1,117	<i>Sturnus vulgaris</i> (Starling)	bird	2 records, both from 2009	Unknown				RSBP Big Garden Birdwatch 2009 (NBN)	Unassessed	
SJ258206	1,117	<i>Cygnus olor</i> (Mute Swan)	bird	September 1999	Tony Cross	2 Count of +	Montgomery Canal, Wern, Llanymynech	Pair. Male (7LR) and female (L7Z) ringed. 6 cygnets.;Survey of Mute Swans, Montgomery Canal: Newtown to Llanymynech.	CCW Montgomeryshire BAP Species Files	Unassessed	
SJ259206	1,120	<i>Motacilla alba</i> (Pied Wagtail)	bird	24/01/2009 - 25/01/2009	Unknown				RSBP Big Garden Birdwatch 2009 (NBN)	Unassessed	

SJ259206	1,120	<i>Sitta europaea</i> (Nuthatch)	bird	2 records, both from 2009	Unknown				RSBP Big Garden Birdwatch 2009 (NBN)	Unassessed	
SJ259206	1,120	<i>Dendrocopos major</i> (Great Spotted Woodpecker)	bird	24/01/2009 - 25/01/2009	Unknown				RSBP Big Garden Birdwatch 2009 (NBN)	Unassessed	
SJ259206	1,120	<i>Aegithalos caudatus</i> (Long-tailed Tit)	bird	24/01/2009 - 25/01/2009	Unknown				RSBP Big Garden Birdwatch 2009 (NBN)	Unassessed	
SJ259206	1,120	<i>Sturnus vulgaris</i> (Starling)	bird	4 records, between 2008 and 2009	Unknown		Llanymynech, Montgomeryshire		RSBP Big Garden Birdwatch 2009 (NBN); RSPB Big Garden Birdwatch 2008 (NBN)	Unassessed	
SJ259206	1,120	<i>Parus major</i> (Great Tit)	bird	24/01/2009 - 25/01/2009	Unknown				RSBP Big Garden Birdwatch 2009 (NBN)	Unassessed	
SJ259206	1,120	<i>Prunella modularis</i> (Dunnock)	bird	24/01/2009 - 25/01/2009	Unknown				RSBP Big Garden Birdwatch 2009 (NBN)	Unassessed	
SJ259206	1,120	<i>Turdus iliacus</i> (Redwing)	bird	2 records, both from 2009	Unknown				RSBP Big Garden Birdwatch 2009 (NBN)	Unassessed	
SJ259206	1,120	<i>Cyanistes caeruleus</i> (Blue Tit)	bird	24/01/2009 - 25/01/2009	Unknown				RSBP Big Garden Birdwatch 2009 (NBN)	Unassessed	
SJ259206	1,120	<i>Passer domesticus</i> (House Sparrow)	bird	2 records, between 2008 and 2009	Unknown		Llanymynech Montgomeryshire		RSPB Big Garden Birdwatch 2008 (NBN); RSBP Big Garden Birdwatch 2009 (NBN)	Unassessed	
SJ259206	1,120	<i>Periparus ater</i> (Coal Tit)	bird	24/01/2009 - 25/01/2009	Unknown				RSBP Big Garden Birdwatch 2009 (NBN)	Unassessed	
SJ264185	1,149	<i>Cygnus olor</i> (Mute Swan)	bird	September 1999	Tony Cross	2 Count of +	Montgomery Canal, Four Crosses	Pair. Male (7AEL) and female (X7Y) ringed. 2 cygnets., Survey of Mute Swans, Montgomery Canal: Newtown to Llanymynech.	CCW Montgomeryshire BAP Species Files	Unassessed	
SJ264185	1,149	<i>Hirundo rustica</i> (Swallow)	bird	2 records, both from 2022	Tamasine Stretton	3 Count; 3 Count	Montgomery Canal, Four Crosses	Source -iRecord iRecord App BRC Record Key - iBRC24921688 First of the year; washing in canal. Source - iRecord iRecord App Record Key - iBRC24921688 First of the year; washing in canal.	iRecord Update 300423; iRecord Update 190422	Verified correct	
SJ26251844	1,159	<i>Alauda arvensis</i> (Skylark)	bird	2 records, both from 2022	Mark Walters	1 adult Count of Male; 1 Count	Sunnymeade	Source -iRecord iRecord App BRC Record Key - iBRC25703143 Singing in flight. Source - iRecord iRecord App Record key - iBRC25703143 Singing in flight	iRecord Update 300423; iRecord Update 050922	Verified correct	
SJ2620	1,161	<i>Anas platyrhynchos</i> (Mallard)	bird	28/03/2021	Unknown Birdtrack	7 Count	Canal at Llanymynech (Wales)	Adult female with six young.	Montgomeryshire VC47 BirdTrack 2021	Verified correct	
SJ2620	1,161	<i>Mergus merganser</i> (Goosander)	bird	12/01/2021	Unknown Birdtrack	2 Count	Canal at Llanymynech (Wales)		Montgomeryshire VC47 BirdTrack 2021	Verified correct	
SJ2620	1,161	<i>Emberiza citrinella</i> (Yellowhammer)	bird	20/10/2015	BTO Recorder	12 Count	Llanymynech		Montgomeryshire BirdTrack Records 2015	Verified correct	
SJ2620	1,161	<i>Ardea cinerea</i> (Grey Heron)	bird	1989	British Trust for Ornithology	p DAFOR of +	Llanymynech	Heronry; Heronries. Summary document in CCW files. Unknown recorder. BTO data.	CCW Montgomeryshire General Data Files	Unassessed	
SJ2620	1,161	<i>Currucula curruca</i> (Lesser Whitethroat)	bird	21/06/2020	BTO Recorder	1 Count	Carreghofa Lane	Breeding status - Singing male	BIS Area BirdTrack Records 2020	Unassessed	
SJ2620	1,161	<i>Phoenicurus phoenicurus</i> (Redstart)	bird	09/09/2015	BTO Recorder	1 Count	Llanymynech		Montgomeryshire BirdTrack Records 2015	Verified correct	
SJ2620	1,161	<i>Buteo buteo</i> (Buzzard)	bird	08/02/2015	BTO Recorder	1 Count	SJ2620 Llanymynech		Montgomeryshire BirdTrack Records 2015	Verified correct	
SJ2620	1,161	<i>Cyanistes caeruleus</i> (Blue Tit)	bird	26/08/2013	Unknown Birdtrack	3 Count	Llanymynech		BIS Area Birdtrack Records 2013	Unassessed	
SJ26341844	1,193	<i>Ardea cinerea</i> (Grey Heron)	bird	20/02/2023	Mark Walters	1 Count of Adult	Montgomeryshire Canal, Four Crosses	Source -iRecord iRecord App BRC Record Key - iBRC29405166 Image reference - https://warehouse1.indicia.org.uk/upload/63f3b2ef94e035.02562267.jpeg; ; CC BY	iRecord Update 300423	Unassessed	
SJ26491850	1,210	<i>Sylvia atricapilla</i> (Blackcap)	bird	2 records, both from 2023	Mark Walters	1 adult Count of Male; 1 adult Count of Male	Sunnymeade, Four Crosses	Source -iRecord iRecord App BRC Record Key - iBRC29109311 Feeding on rotting apples with a Fieldfare nearby. Image reference - https://warehouse1.indicia.org.uk/upload/63b9840e29ac22.08826617.jpeg; ; 63b9840e272c85.52455024.jpeg; ; 63b	iRecord Update 300423	Unassessed	
SJ26491850	1,210	<i>Turdus pilaris</i> (Fieldfare)	bird	2 records, both from 2023	Mark Walters	1 Count of Adult; 1 Count of Adult	Sunnymeade, Four Crosses	Source -iRecord iRecord App BRC Record Key - iBRC29109338 Feeding on rotting apples in garden. Also many small flocks in the trees alongside the Montgomeryshire Canal today at Four Crosses, often with Redwings. Image reference - https://w	iRecord Update 300423	Unassessed	
SJ2618	1,217	<i>Carduelis carduelis</i> (Goldfinch)	bird	2 records, between 2017 and 2020	BTO Recorder	1 Count	Offa's Dyke Path, four crosses, SY22 6PG, UK; Sunnymeade, Four Crosses		BIS Area BirdTrack Records 2020; BIS Area BirdTrack Records 2017	Unassessed	
SJ2618	1,217	<i>Phylloscopus collybita</i> (Chiffchaff)	bird	2 records, between 2017 and 2020	BTO Recorder	2 Count	Sunnymeade, Four Crosses; Offa's Dyke Path, four crosses, SY22 6PG, UK	Breeding status - Singing male	BIS Area BirdTrack Records 2017; BIS Area BirdTrack Records 2020	Unassessed	
SJ2618	1,217	<i>Sturnus vulgaris</i> (Starling)	bird	2 records, both from 2020	BTO Recorder	35 Count; 35 Count	Offa's Dyke Path, four crosses, SY22 6PG, UK		BIS Area BirdTrack Records 2020	Unassessed	
SJ2618	1,217	<i>Numenius arquata</i> (Curlew)	bird	21/05/2017	Ruth Dawes		Canal Bridge at Four Crosses	B.I.S. General records.	BIS WiReD update 230318	Unassessed	

SJ2618	1,217	<i>Hirundo rustica</i> (Swallow)	bird	2 records, between 2010 and 2020	BTO Recorder; Unknown Welsh Government	4 Count	Offa's Dyke Path, four crosses, SY22 6PG, UK	Tir Cynnal and Tir Gofal Monitoring and Evaluation Programme: Field-scale surveys for breeding yellowhammer NBN Atlas occurrence download at https://nbnatlas.org accessed on Tue May 08 13:03:15 UTC 2018	BIS Area BirdTrack Records 2020; Tir Cynnal and Tir Gofal field-scale surveys for Yellowhammer breeding and winter (NBN)	Unassessed	
SJ2618	1,217	<i>Sylvia atricapilla</i> (Blackcap)	bird	4 records, between 2010 and 2020	BTO Recorder; Unknown Welsh Government	1 Count; 1 Count	Offa's Dyke Path, four crosses, SY22 6PG, UK	Breeding status - Singing male; Tir Cynnal and Tir Gofal Monitoring and Evaluation Programme: Field-scale surveys for breeding yellowhammer NBN Atlas occurrence download at https://nbnatlas.org accessed on Tue May 08 13:03:15 UTC 2018	BIS Area BirdTrack Records 2020; Tir Cynnal and Tir Gofal field-scale surveys for Yellowhammer breeding and winter (NBN)	Unassessed	
SJ2618	1,217	<i>Cyanistes caeruleus</i> (Blue Tit)	bird	2 records, between 2010 and 2020	BTO Recorder; Unknown Welsh Government	1 Count	Offa's Dyke Path, four crosses, SY22 6PG, UK	Tir Cynnal and Tir Gofal Monitoring and Evaluation Programme: Field-scale surveys for breeding yellowhammer NBN Atlas occurrence download at https://nbnatlas.org accessed on Tue May 08 13:03:15 UTC 2018	BIS Area BirdTrack Records 2020; Tir Cynnal and Tir Gofal field-scale surveys for Yellowhammer breeding and winter (NBN)	Unassessed	
SJ2618	1,217	<i>Turdus philomelos</i> (Song Thrush)	bird	2 records, both from 2020	BTO Recorder	1 Count; 1 Count	Offa's Dyke Path, four crosses, SY22 6PG, UK		BIS Area BirdTrack Records 2020	Unassessed	
SJ2618	1,217	<i>Buteo buteo</i> (Buzzard)	bird	10/05/2020	BTO Recorder		Offa's Dyke Path, four crosses, SY22 6PG, UK		BIS Area BirdTrack Records 2020	Unassessed	
SJ2618	1,217	<i>Dendrocopos major</i> (Great Spotted Woodpecker)	bird	2010	Unknown Welsh Government			Tir Cynnal and Tir Gofal Monitoring and Evaluation Programme: Field-scale surveys for breeding yellowhammer NBN Atlas occurrence download at https://nbnatlas.org accessed on Tue May 08 13:03:15 UTC 2018	Tir Cynnal and Tir Gofal field-scale surveys for Yellowhammer breeding and winter (NBN)	Verified correct	
SJ2618	1,217	<i>Parus major</i> (Great Tit)	bird	2010	Unknown Welsh Government			Tir Cynnal and Tir Gofal Monitoring and Evaluation Programme: Field-scale surveys for breeding yellowhammer NBN Atlas occurrence download at https://nbnatlas.org accessed on Tue May 08 13:03:15 UTC 2018	Tir Cynnal and Tir Gofal field-scale surveys for Yellowhammer breeding and winter (NBN)	Verified correct	
SJ2618	1,217	<i>Curruca communis</i> (Whitethroat)	bird	2010	Unknown Welsh Government			Tir Cynnal and Tir Gofal Monitoring and Evaluation Programme: Field-scale surveys for breeding yellowhammer NBN Atlas occurrence download at https://nbnatlas.org accessed on Tue May 08 13:03:15 UTC 2018	Tir Cynnal and Tir Gofal field-scale surveys for Yellowhammer breeding and winter (NBN)	Verified correct	
SJ2618	1,217	<i>Passer domesticus</i> (House Sparrow)	bird	2 records, between 2010 and 2020	Unknown Welsh Government; BTO Recorder	6+ Count	Offa's Dyke Path, four crosses, SY22 6PG, UK	Tir Cynnal and Tir Gofal Monitoring and Evaluation Programme: Field-scale surveys for breeding yellowhammer NBN Atlas occurrence download at https://nbnatlas.org accessed on Tue May 08 13:03:15 UTC 2018	Tir Cynnal and Tir Gofal field-scale surveys for Yellowhammer breeding and winter (NBN); BIS Area BirdTrack Records 2020	Verified correct	
SJ2618	1,217	<i>Acrocephalus schoenobaenus</i> (Sedge Warbler)	bird	10/05/2020	Birdtrack ALASTAIR WILSON		Offa's Dyke Path, four crosses, SY22 6PG, UK		Montgomeryshire VC47 Bird records 2020	Verified correct	
SJ2618	1,217	<i>Linaria cannabina</i> (Linnet)	bird	10/05/2020	BTO Recorder	3 Count	Offa's Dyke Path, four crosses, SY22 6PG, UK	Breeding status - Singing male	BIS Area BirdTrack Records 2020	Unassessed	
SJ2618	1,217	<i>Prunella modularis</i> (Dunnock)	bird	10/05/2020	BTO Recorder	1 Count	Offa's Dyke Path, four crosses, SY22 6PG, UK		BIS Area BirdTrack Records 2020	Unassessed	
SJ260207	1,232	<i>Periparus ater</i> (Coal Tit)	bird	24/01/2009 - 25/01/2009	Unknown				RSBP Big Garden Birdwatch 2009 (NBN)	Unassessed	
SJ260207	1,232	<i>Aegithalos caudatus</i> (Long-tailed Tit)	bird	24/01/2009 - 25/01/2009	Unknown				RSBP Big Garden Birdwatch 2009 (NBN)	Unassessed	
SJ260207	1,232	<i>Passer domesticus</i> (House Sparrow)	bird	24/01/2009 - 25/01/2009	Unknown				RSBP Big Garden Birdwatch 2009 (NBN)	Unassessed	
SJ260207	1,232	<i>Chloris chloris</i> (Greenfinch)	bird	24/01/2009 - 25/01/2009	Unknown				RSBP Big Garden Birdwatch 2009 (NBN)	Unassessed	
SJ260207	1,232	<i>Cyanistes caeruleus</i> (Blue Tit)	bird	24/01/2009 - 25/01/2009	Unknown				RSBP Big Garden Birdwatch 2009 (NBN)	Unassessed	
SJ260207	1,232	<i>Parus major</i> (Great Tit)	bird	24/01/2009 - 25/01/2009	Unknown				RSBP Big Garden Birdwatch 2009 (NBN)	Unassessed	
SJ260207	1,232	<i>Carduelis carduelis</i> (Goldfinch)	bird	24/01/2009 - 25/01/2009	Unknown				RSBP Big Garden Birdwatch 2009 (NBN)	Unassessed	
SJ260207	1,232	<i>Sturnus vulgaris</i> (Starling)	bird	2 records, both from 2009	Unknown				RSBP Big Garden Birdwatch 2009 (NBN)	Unassessed	
SJ260207	1,232	<i>Prunella modularis</i> (Dunnock)	bird	24/01/2009 - 25/01/2009	Unknown				RSBP Big Garden Birdwatch 2009 (NBN)	Unassessed	
SJ260207	1,232	<i>Certhia familiaris</i> (Treecreeper)	bird	24/01/2009 - 25/01/2009	Unknown				RSBP Big Garden Birdwatch 2009 (NBN)	Unassessed	
SJ266185	1,264	<i>Passer domesticus</i> (House Sparrow)	bird	26/01/2008 - 27/01/2008	Unknown		Llanymynech Montgomeryshire		RSBP Big Garden Birdwatch 2008 (NBN)	Unassessed	

SJ246199	1,276	<i>Buteo buteo</i> (Buzzard)	bird	24/07/2013	Dave Skingsley		Brynmawr static caravan park	Floodplain	BIS Casual Records 2013	Unassessed	
SJ246199	1,276	<i>Cygnus olor</i> (Mute Swan)	bird	24/07/2013	Dave Skingsley	2 Count	Brynmawr static caravan park	Floodplain	BIS Casual Records 2013	Unassessed	
SJ246199	1,276	<i>Acrocephalus scirpaceus</i> (Reed Warbler)	bird	24/07/2013	Dave Skingsley		Brynmawr static caravan park	Floodplain	BIS Casual Records 2013	Unassessed	
SJ246199	1,276	<i>Alcedo atthis</i> (Kingfisher)	bird	24/07/2013	Dave Skingsley		Brynmawr static caravan park	Floodplain	BIS Casual Records 2013	Unassessed	
SJ269188	1,289	<i>Sturnus vulgaris</i> (Starling)	bird	2 records, both from 2009	Unknown				RSBP Big Garden Birdwatch 2009 (NBN)	Unassessed	
SJ269188	1,289	<i>Cyanistes caeruleus</i> (Blue Tit)	bird	24/01/2009 - 25/01/2009	Unknown				RSBP Big Garden Birdwatch 2009 (NBN)	Unassessed	
SJ269188	1,289	<i>Passer domesticus</i> (House Sparrow)	bird	24/01/2009 - 25/01/2009	Unknown				RSBP Big Garden Birdwatch 2009 (NBN)	Unassessed	
SJ269188	1,289	<i>Chloris chloris</i> (Greenfinch)	bird	24/01/2009 - 25/01/2009	Unknown				RSBP Big Garden Birdwatch 2009 (NBN)	Unassessed	
SJ269188	1,289	<i>Parus major</i> (Great Tit)	bird	24/01/2009 - 25/01/2009	Unknown				RSBP Big Garden Birdwatch 2009 (NBN)	Unassessed	
SJ269188	1,289	<i>Turdus viscivorus</i> (Mistle Thrush)	bird	2 records, both from 2009	Unknown				RSBP Big Garden Birdwatch 2009 (NBN)	Unassessed	
SJ269188	1,289	<i>Prunella modularis</i> (Duncock)	bird	24/01/2009 - 25/01/2009	Unknown				RSBP Big Garden Birdwatch 2009 (NBN)	Unassessed	
SJ269188	1,289	<i>Periparus ater</i> (Coal Tit)	bird	24/01/2009 - 25/01/2009	Unknown				RSBP Big Garden Birdwatch 2009 (NBN)	Unassessed	
SJ269188	1,289	<i>Dendrocopos major</i> (Great Spotted Woodpecker)	bird	24/01/2009 - 25/01/2009	Unknown				RSBP Big Garden Birdwatch 2009 (NBN)	Unassessed	
SJ269188	1,289	<i>Carduelis carduelis</i> (Goldfinch)	bird	24/01/2009 - 25/01/2009	Unknown				RSBP Big Garden Birdwatch 2009 (NBN)	Unassessed	
SJ269188	1,289	<i>Aegithalos caudatus</i> (Long-tailed Tit)	bird	24/01/2009 - 25/01/2009	Unknown				RSBP Big Garden Birdwatch 2009 (NBN)	Unassessed	
SJ26421837	1,290	<i>Saxicola rubicola</i> (Stonechat)	bird	14/01/2023	Mark Walters	1 Count of Male	Montgomeryshire Canal, Four Crosses	Source -iRecord iRecord App BRC Record Key - iBRC29161331 In an unusual location and we have never seen stonechats along the Montgomeryshire Canal before but this one has been here for a month now in the same area usually feeding along hedges, i	iRecord Update 300423	Unassessed	
SJ25792083	1,303	<i>Apus apus</i> (Swift)	bird	2011	Unknown	2 Count		Possible breeding	Swift Inventory of Screaming Parties 1921 - 2014 (NBN)	Verified correct	
SJ260208	1,331	<i>Spinus spinus</i> (Siskin)	bird	4 records, between 2016 and 2017	Unknown MWT Garden survey; Unknown MWT	2 Count; 2 Count		MWT Bird Survey (Garden); Bird Survey (Garden) MWT	Montgomeryshire VC47 Bird records 2016; Montgomeryshire VC47 Bird records 2017	Verified correct	
SJ260208	1,331	<i>Carduelis carduelis</i> (Goldfinch)	bird	2 records, between 2016 and 2017	Unknown MWT Garden survey; Unknown MWT	64 Count		MWT Bird Survey (Garden); Bird Survey (Garden) MWT	Montgomeryshire VC47 Bird records 2016; Montgomeryshire VC47 Bird records 2017	Verified correct	
SJ260208	1,331	<i>Dendrocopos major</i> (Great Spotted Woodpecker)	bird	2 records, between 2016 and 2017	Unknown MWT Garden survey; Unknown MWT	50 Count		MWT Bird Survey (Garden); Bird Survey (Garden) MWT	Montgomeryshire VC47 Bird records 2016; Montgomeryshire VC47 Bird records 2017	Verified correct	
SJ260208	1,331	<i>Alauda arvensis</i> (Skylark)	bird	2 records, between 2016 and 2017	Unknown MWT Garden survey; Unknown MWT	75 Count		MWT Bird Survey (Garden); Bird Survey (Garden) MWT	Montgomeryshire VC47 Bird records 2016; Montgomeryshire VC47 Bird records 2017	Verified correct	
SJ260208	1,331	<i>Accipiter nisus</i> (Sparrowhawk)	bird	2 records, between 2016 and 2017	Unknown MWT; Unknown MWT Garden survey	50 Count		Bird Survey (Garden) MWT ; MWT Bird Survey (Garden)	Montgomeryshire VC47 Bird records 2017; Montgomeryshire VC47 Bird records 2016	Verified correct	
SJ260208	1,331	<i>Sitta europaea</i> (Nuthatch)	bird	4 records, between 2016 and 2017	Unknown MWT; Unknown MWT Garden survey	50 Count; 50 Count		Bird Survey (Garden) MWT ; MWT Bird Survey (Garden)	Montgomeryshire VC47 Bird records 2017; Montgomeryshire VC47 Bird records 2016	Verified correct	
SJ260208	1,331	<i>Delichon urbicum</i> (House Martin)	bird	2 records, between 2016 and 2017	Unknown MWT; Unknown MWT Garden survey	45 Count		Bird Survey (Garden) MWT ; MWT Bird Survey (Garden)	Montgomeryshire VC47 Bird records 2017; Montgomeryshire VC47 Bird records 2016	Verified correct	
SJ260208	1,331	<i>Phylloscopus collybita</i> (Chiffchaff)	bird	2 records, between 2016 and 2017	Unknown MWT; Unknown MWT Garden survey	50 Count		Bird Survey (Garden) MWT ; MWT Bird Survey (Garden)	Montgomeryshire VC47 Bird records 2017; Montgomeryshire VC47 Bird records 2016	Verified correct	

SJ260208	1,331	<i>Oenanthe oenanthe</i> (Wheatear)	bird	2 records, between 2016 and 2017	Unknown MWT Garden survey; Unknown MWT	4 Count		MWT Bird Survey (Garden); Bird Survey (Garden) MWT	Montgomeryshire VC47 Bird records 2016; Montgomeryshire VC47 Bird records 2017	Verified correct	
SJ260208	1,331	<i>Falco peregrinus</i> (Peregrine)	bird	Summer 2017	Unknown MWT	2 Count		Bird Survey (Garden) MWT	Montgomeryshire VC47 Bird records 2017	Verified correct	
SJ260208	1,331	<i>Parus major</i> (Great Tit)	bird	2 records, between 2016 and 2017	Unknown MWT Garden survey; Unknown MWT	66 Count		MWT Bird Survey (Garden); Bird Survey (Garden) MWT	Montgomeryshire VC47 Bird records 2016; Montgomeryshire VC47 Bird records 2017	Verified correct	
SJ260208	1,331	<i>Strix aluco</i> (Tawny Owl)	bird	4 records, between 2016 and 2017	Unknown MWT Garden survey; Unknown MWT	24 Count; 24 Count		MWT Bird Survey (Garden); Bird Survey (Garden) MWT	Montgomeryshire VC47 Bird records 2016; Montgomeryshire VC47 Bird records 2017	Verified correct	
SJ260208	1,331	<i>Aegithalos caudatus</i> (Long-tailed Tit)	bird	2 records, between 2016 and 2017	Unknown MWT; Unknown MWT Garden survey	54 Count		Bird Survey (Garden) MWT ; MWT Bird Survey (Garden)	Montgomeryshire VC47 Bird records 2017; Montgomeryshire VC47 Bird records 2016	Verified correct	
SJ260208	1,331	<i>Passer domesticus</i> (House Sparrow)	bird	3 records, between 2008 and 2017	Unknown MWT; Unknown MWT Garden survey; Unknown	75 Count	Llanymynech Montgomeryshire	Bird Survey (Garden) MWT ; MWT Bird Survey (Garden)	Montgomeryshire VC47 Bird records 2017; Montgomeryshire VC47 Bird records 2016; RSPB Big Garden Birdwatch 2008 (NBN)	Verified correct	
SJ260208	1,331	<i>Periparus ater</i> (Coal Tit)	bird	2 records, between 2016 and 2017	Unknown MWT; Unknown MWT Garden survey	50 Count		Bird Survey (Garden) MWT ; MWT Bird Survey (Garden)	Montgomeryshire VC47 Bird records 2017; Montgomeryshire VC47 Bird records 2016	Verified correct	
SJ260208	1,331	<i>Numenius arquata</i> (Curllew)	bird	2 records, between 2016 and 2017	Unknown MWT; Unknown MWT Garden survey	4 Count		Bird Survey (Garden) MWT ; MWT Bird Survey (Garden)	Montgomeryshire VC47 Bird records 2017; Montgomeryshire VC47 Bird records 2016	Verified correct	
SJ260208	1,331	<i>Chloris chloris</i> (Greenfinch)	bird	2 records, between 2016 and 2017	Unknown MWT Garden survey; Unknown MWT	66 Count		MWT Bird Survey (Garden); Bird Survey (Garden) MWT	Montgomeryshire VC47 Bird records 2016; Montgomeryshire VC47 Bird records 2017	Verified correct	
SJ260208	1,331	<i>Ardea cinerea</i> (Grey Heron)	bird	2 records, between 2016 and 2017	Unknown MWT Garden survey; Unknown MWT	21 Count		MWT Bird Survey (Garden); Bird Survey (Garden) MWT	Montgomeryshire VC47 Bird records 2016; Montgomeryshire VC47 Bird records 2017	Verified correct	
SJ260208	1,331	<i>Emberiza citrinella</i> (Yellowhammer)	bird	Summer 2017	Unknown MWT	18 Count		Bird Survey (Garden) MWT	Montgomeryshire VC47 Bird records 2017	Verified correct	
SJ260208	1,331	<i>Apus apus</i> (Swift)	bird	2 records, between 2016 and 2017	Unknown MWT Garden survey; Unknown MWT	18 Count		MWT Bird Survey (Garden); Bird Survey (Garden) MWT	Montgomeryshire VC47 Bird records 2016; Montgomeryshire VC47 Bird records 2017	Verified correct	
SJ260208	1,331	<i>Milvus milvus</i> (Red Kite)	bird	2 records, between 2016 and 2017	Unknown MWT; Unknown MWT Garden survey	2 Count		Bird Survey (Garden) MWT ; MWT Bird Survey (Garden)	Montgomeryshire VC47 Bird records 2017; Montgomeryshire VC47 Bird records 2016	Verified correct	
SJ260208	1,331	<i>Pyrhula pyrrhula</i> (Bullfinch)	bird	2 records, between 2016 and 2017	Unknown MWT; Unknown MWT Garden survey	50 Count		Bird Survey (Garden) MWT ; MWT Bird Survey (Garden)	Montgomeryshire VC47 Bird records 2017; Montgomeryshire VC47 Bird records 2016	Verified correct	
SJ260208	1,331	<i>Cyanistes caeruleus</i> (Blue Tit)	bird	2 records, between 2016 and 2017	Unknown MWT Garden survey; Unknown MWT	75 Count		MWT Bird Survey (Garden); Bird Survey (Garden) MWT	Montgomeryshire VC47 Bird records 2016; Montgomeryshire VC47 Bird records 2017	Verified correct	
SJ260208	1,331	<i>Falco tinnunculus</i> (Kestrel)	bird	2 records, between 2016 and 2017	Unknown MWT Garden survey; Unknown MWT	1 Count		MWT Bird Survey (Garden); Bird Survey (Garden) MWT	Montgomeryshire VC47 Bird records 2016; Montgomeryshire VC47 Bird records 2017	Verified correct	
SJ260208	1,331	<i>Prunella modularis</i> (Dunnoch)	bird	2 records, between 2016 and 2017	Unknown MWT Garden survey; Unknown MWT	65 Count		MWT Bird Survey (Garden); Bird Survey (Garden) MWT	Montgomeryshire VC47 Bird records 2016; Montgomeryshire VC47 Bird records 2017	Verified correct	
SJ260208	1,331	<i>Sturnus vulgaris</i> (Starling)	bird	4 records, between 2016 and 2017	Unknown MWT; Unknown MWT Garden survey	50 Count; 50 Count		Bird Survey (Garden) MWT ; MWT Bird Survey (Garden)	Montgomeryshire VC47 Bird records 2017; Montgomeryshire VC47 Bird records 2016	Verified correct	

SJ260208	1,331	<i>Turdus pilaris</i> (Fieldfare)	bird	2 records, both from 2016	Unknown MWT Garden survey			MWT Bird Survey (Garden)	Montgomeryshire VC47 Bird records 2016	Verified correct	
SJ260208	1,331	<i>Haematopus ostralegus</i> (Oystercatcher)	bird	Summer 2017	Unknown MWT	2 Count		Bird Survey (Garden) MWT	Montgomeryshire VC47 Bird records 2017	Verified correct	
SJ260208	1,331	<i>Regulus regulus</i> (Goldcrest)	bird	Summer 2017	Unknown MWT	9 Count		Bird Survey (Garden) MWT	Montgomeryshire VC47 Bird records 2017	Verified correct	
SJ260208	1,331	<i>Buteo buteo</i> (Buzzard)	bird	2 records, between 2016 and 2017	Unknown MWT; Unknown MWT Garden survey	50 Count		Bird Survey (Garden) MWT ; MWT Bird Survey (Garden)	Montgomeryshire VC47 Bird records 2017; Montgomeryshire VC47 Bird records 2016	Verified correct	
SJ260208	1,331	<i>Motacilla alba</i> (Pied Wagtail)	bird	Summer 2016	Unknown MWT Garden survey			MWT Bird Survey (Garden)	Montgomeryshire VC47 Bird records 2016	Verified correct	
SJ260208	1,331	<i>Turdus philomelos</i> (Song Thrush)	bird	4 records, between 2016 and 2017	Unknown MWT; Unknown MWT Garden survey	50 Count; 50 Count		Bird Survey (Garden) MWT ; MWT Bird Survey (Garden)	Montgomeryshire VC47 Bird records 2017; Montgomeryshire VC47 Bird records 2016	Verified correct	
SJ260208	1,331	<i>Hirundo rustica</i> (Swallow)	bird	2 records, between 2016 and 2017	Unknown MWT; Unknown MWT Garden survey	48 Count		Bird Survey (Garden) MWT ; MWT Bird Survey (Garden)	Montgomeryshire VC47 Bird records 2017; Montgomeryshire VC47 Bird records 2016	Verified correct	
SJ260208	1,331	<i>Vanellus vanellus</i> (Lapwing)	bird	2 records, both from 2016	Unknown MWT Garden survey			MWT Bird Survey (Garden)	Montgomeryshire VC47 Bird records 2016	Verified correct	
SJ260208	1,331	<i>Acanthis cabaret</i> (Lesser Redpoll)	bird	Summer 2016	Unknown MWT Garden survey			MWT Bird Survey (Garden)	Montgomeryshire VC47 Bird records 2016	Verified correct	
SJ260208	1,331	<i>Turdus viscivorus</i> (Mistle Thrush)	bird	2 records, both from 2016	Unknown MWT Garden survey			MWT Bird Survey (Garden)	Montgomeryshire VC47 Bird records 2016	Verified correct	
SJ269187	1,345	<i>Sturnus vulgaris</i> (Starling)	bird	2 records, both from 2008	Unknown		Llanymynech, Montgomeryshire		RSPB Big Garden Birdwatch 2008 (NBN)	Unassessed	
SJ269187	1,345	<i>Passer domesticus</i> (House Sparrow)	bird	26/01/2008 - 27/01/2008	Unknown		Llanymynech Montgomeryshire		RSPB Big Garden Birdwatch 2008 (NBN)	Unassessed	
SJ2419	1,357	<i>Mergus merganser</i> (Goosander)	bird	9 records, between 2015 and 2021	BTO-Unknown; Unknown Birdtrack; BTO Recorder; Kevin Webb	1 Count; 7 Count; 4 Count; 4 Count; 2 Count; 22 Count; 2 Count; 2 Count	Vyrnwy Caravan Park; Tre-derwen	All female; 1 female adult with 22 chicks. All feeding on river. BTO Breeding Status code - 12; 2 Pair in suitable habitat (P); 20 Agitated behaviour (A)	BIS Area BirdTrack Records 2018; Montgomeryshire VC47 BirdTrack 2021; Montgomeryshire BirdTrack Records 2015; BIS Area BirdTrack Records 2019	Unassessed	
SJ2419	1,357	<i>Alcedo atthis</i> (Kingfisher)	bird	2 records, between 2015 and 2021	Unknown Birdtrack; BTO Recorder	1 Count	Vyrnwy Caravan Park; Tre-derwen		Montgomeryshire VC47 BirdTrack 2021; Montgomeryshire BirdTrack Records 2015	Verified correct	
SJ2419	1,357	<i>Dendrocopos major</i> (Great Spotted Woodpecker)	bird	10/03/2015	BTO Recorder		Tre-derwen		Montgomeryshire BirdTrack Records 2015	Verified correct	
SJ2419	1,357	<i>Anas crecca</i> (Teal)	bird	4 records, all from 2015	BTO Recorder	4 Count	Tre-derwen		Montgomeryshire BirdTrack Records 2015	Verified correct	
SJ2419	1,357	<i>Motacilla alba yarrellii</i> (Pied Wagtail)	bird	10/03/2015	BTO Recorder		Tre-derwen		BIS Area BirdTrack Records 2015	Unassessed	
SJ2419	1,357	<i>Branta canadensis</i> (Canada Goose)	bird	2 records, both from 2015	BTO Recorder	4 Count	Tre-derwen		Montgomeryshire BirdTrack Records 2015	Verified correct	
SJ2419	1,357	<i>Phalacrocorax carbo</i> (Cormorant)	bird	2 records, both from 2015	BTO Recorder		Tre-derwen		Montgomeryshire BirdTrack Records 2015	Verified correct	
SJ2419	1,357	<i>Emberiza citrinella</i> (Yellowhammer)	bird	4 records, all from 2015	BTO Recorder	1 Count; 24 Count; 27 Count	Tre-derwen		Montgomeryshire BirdTrack Records 2015	Verified correct	
SJ2419	1,357	<i>Certhia familiaris</i> (Treecreeper)	bird	10/03/2015	BTO Recorder		Tre-derwen		Montgomeryshire BirdTrack Records 2015	Verified correct	
SJ2419	1,357	<i>Turdus philomelos</i> (Song Thrush)	bird	4 records, all from 2015	BTO Recorder		Tre-derwen	Singing male	Montgomeryshire BirdTrack Records 2015	Verified correct	
SJ2419	1,357	<i>Sturnus vulgaris</i> (Starling)	bird	2 records, both from 2015	BTO Recorder		Tre-derwen		Montgomeryshire BirdTrack Records 2015	Verified correct	
SJ2419	1,357	<i>Anas platyrhynchos</i> (Mallard)	bird	2 records, between 2015 and 2018	BTO Recorder; BTO-Unknown	c25 Count	Tre-derwen; Vyrnwy Caravan Park		Montgomeryshire BirdTrack Records 2015; BIS Area BirdTrack Records 2018	Verified correct	
SJ2419	1,357	<i>Larus fuscus</i> (Lesser Black-backed Gull)	bird	10/03/2015	BTO Recorder		Tre-derwen		Montgomeryshire BirdTrack Records 2015	Verified correct	
SJ2419	1,357	<i>Parus major</i> (Great Tit)	bird	2 records, both from 2015	BTO Recorder		Tre-derwen	Singing male	Montgomeryshire BirdTrack Records 2015	Verified correct	

SJ2419	1,357	<i>Turdus iliacus</i> (Redwing)	bird	6 records, all from 2015	BTO Recorder	40 Count; 40 Count; 100 Count; 100 Count	Tre-derwen	Singing male	Montgomeryshire BirdTrack Records 2015	Verified correct	
SJ2419	1,357	<i>Emberiza schoeniclus</i> (Reed Bunting)	bird	10/03/2015	BTO Recorder		Tre-derwen		Montgomeryshire BirdTrack Records 2015	Verified correct	
SJ2419	1,357	<i>Motacilla alba</i> (Pied Wagtail)	bird	10/03/2015	BTO Recorder		Tre-derwen		Montgomeryshire BirdTrack Records 2015	Verified correct	
SJ2419	1,357	<i>Sitta europaea</i> (Nuthatch)	bird	2 records, both from 2015	BTO Recorder		Tre-derwen		Montgomeryshire BirdTrack Records 2015	Verified correct	
SJ2419	1,357	<i>Buteo buteo</i> (Buzzard)	bird	2 records, between 2015 and 2021	BTO Recorder; Unknown Birdtrack	3 Count	Tre-derwen; Vyrnwy Caravan Park		Montgomeryshire BirdTrack Records 2015; Montgomeryshire VC47 BirdTrack 2021	Verified correct	
SJ2419	1,357	<i>Cyanistes caeruleus</i> (Blue Tit)	bird	10/03/2015	BTO Recorder		Tre-derwen		Montgomeryshire BirdTrack Records 2015	Verified correct	
SJ2419	1,357	<i>Prunella modularis</i> (Duncock)	bird	10/03/2015	BTO Recorder		Tre-derwen		Montgomeryshire BirdTrack Records 2015	Verified correct	
SJ2419	1,357	<i>Chloris chloris</i> (Greenfinch)	bird	10/03/2015	BTO Recorder		Tre-derwen		Montgomeryshire BirdTrack Records 2015	Verified correct	
SJ2419	1,357	<i>Carduelis carduelis</i> (Goldfinch)	bird	10/03/2015	BTO Recorder		Tre-derwen		Montgomeryshire BirdTrack Records 2015	Verified correct	
SJ2419	1,357	<i>Motacilla cinerea</i> (Grey Wagtail)	bird	10/03/2015	BTO Recorder		Tre-derwen		Montgomeryshire BirdTrack Records 2015	Verified correct	
SJ2419	1,357	<i>Turdus pilaris</i> (Fieldfare)	bird	2 records, both from 2015	BTO Recorder		Tre-derwen		Montgomeryshire BirdTrack Records 2015	Verified correct	
SJ2419	1,357	<i>Numenius arquata</i> (Curlew)	bird	3 records, all from 2015	BTO Recorder	30 Count; 17 Count; 51 Count	Tre-derwen		Montgomeryshire BirdTrack Records 2015	Verified correct	
SJ2419	1,357	<i>Mareca penelope</i> (Wigeon)	bird	3 records, all from 2015	BTO Recorder	7 Count; 15 Count; 10 Count	Tre-derwen	on river.	Montgomeryshire BirdTrack Records 2015	Verified correct	
SJ2419	1,357	<i>Aix galericulata</i> (Mandarin Duck)	bird	2 records, both from 2015	BTO Recorder	3 Count; 2 Count	Tre-derwen		Montgomeryshire BirdTrack Records 2015	Verified correct	
SJ2419	1,357	<i>Riparia riparia</i> (Sand Martin)	bird	20/03/2015	BTO Recorder	3 Count	Tre-derwen		Montgomeryshire BirdTrack Records 2015	Verified correct	
SJ2419	1,357	<i>Tachybaptus ruficollis</i> (Little Grebe)	bird	2 records, both from 2015	BTO Recorder	2 Count; 2 Count	Tre-derwen		Montgomeryshire BirdTrack Records 2015	Verified correct	
SJ2419	1,357	<i>Cygnus olor</i> (Mute Swan)	bird	15/01/2015	BTO Recorder	2 Count	Tre-derwen		Montgomeryshire BirdTrack Records 2015	Verified correct	
SJ2419	1,357	<i>Milvus milvus</i> (Red Kite)	bird	2 records, both from 2015	BTO Recorder	1 Count; 1 Count	Tre-derwen		Montgomeryshire BirdTrack Records 2015	Verified correct	
SJ2419	1,357	<i>Falco peregrinus</i> (Peregrine)	bird	20/03/2015	BTO Recorder	1 Count	Tre-derwen		Montgomeryshire BirdTrack Records 2015	Verified correct	
SJ2419	1,357	<i>Tringa ochropus</i> (Green Sandpiper)	bird	2 records, both from 2013	Unknown Birdtrack	1 Count; 1 Count	Tre-derwen		BIS Area Birdtrack Records 2013	Unassessed	
SJ2419	1,357	<i>Actitis hypoleucos</i> (Common Sandpiper)	bird	08/05/2018	BTO-Unknown	1 Count	Vyrnwy Caravan Park		BIS Area BirdTrack Records 2018	Unassessed	
SJ2419	1,357	<i>Gulosus aristotelis</i> (Shag)	bird	30/09/2021	Unknown Birdtrack	1 Count	Vyrnwy Caravan Park	unverified	Montgomeryshire VC47 BirdTrack 2021	Unassessed	
SJ2419	1,357	<i>Picus viridis</i> (Green Woodpecker)	bird	11/07/2021	Unknown Birdtrack	c3 Count	Vyrnwy Caravan Park		Montgomeryshire VC47 BirdTrack 2021	Verified correct	
SJ2419	1,357	<i>Ardea cinerea</i> (Grey Heron)	bird	2 records, both from 2015	BTO Recorder	14 Count	Tre-derwen	Courtship and display; Nest building	Montgomeryshire BirdTrack Records 2015	Verified correct	
SJ26391828	1,360	<i>Aegithalos caudatus</i> (Long-tailed Tit)	bird	20/02/2023	Mark Walters	2-5 adult Count of Various	Montgomeryshire Canal, Four Crosses	Source -iRecord iRecord App BRC Record Key - iBRC29405164 Quite common along the canal in canalside trees. Image reference - https://warehouse1.indicia.org.uk/upload/63f3b2747f4b62.23992273.jpeg; ; CC BY	iRecord Update 300423	Unassessed	
SJ265183	1,372	<i>Vanellus vanellus</i> (Lapwing)	bird	2 records, both from 1986	Unknown RSPB			Count: 1 Breeding Status: Probable (displaying, singing, mating, mobbing predators) Maximum Pairs: 1 Digitised from paper forms - see supporting notes dated 12.Dec.2022	Lapwing and Curlew Survey, Montgomeryshire 1986	Unassessed	
SJ262208	1,374	<i>Hirundo rustica</i> (Swallow)	bird	26/08/2013	Unknown Birdtrack	6 Count	Llanymynech		BIS Area Birdtrack Records 2013	Unassessed	
SJ262208	1,374	<i>Passer domesticus</i> (House Sparrow)	bird	26/08/2013	Unknown Birdtrack	29 Count	Llanymynech	flock feeding in stubble field	BIS Area Birdtrack Records 2013	Unassessed	
SJ260209	1,430	<i>Periparus ater</i> (Coal Tit)	bird	24/01/2009 - 25/01/2009	Unknown				RSPB Big Garden Birdwatch 2009 (NBN)	Unassessed	
SJ260209	1,430	<i>Picus viridis</i> (Green Woodpecker)	bird	24/01/2009 - 25/01/2009	Unknown				RSPB Big Garden Birdwatch 2009 (NBN)	Unassessed	

SJ260209	1,430	<i>Sitta europaea</i> (Nuthatch)	bird	2 records, both from 2009	Unknown				RSBP Big Garden Birdwatch 2009 (NBN)	Unassessed	
SJ260209	1,430	<i>Parus major</i> (Great Tit)	bird	24/01/2009 - 25/01/2009	Unknown				RSBP Big Garden Birdwatch 2009 (NBN)	Unassessed	
SJ260209	1,430	<i>Dendrocopos major</i> (Great Spotted Woodpecker)	bird	24/01/2009 - 25/01/2009	Unknown				RSBP Big Garden Birdwatch 2009 (NBN)	Unassessed	
SJ260209	1,430	<i>Prunella modularis</i> (Dunnock)	bird	24/01/2009 - 25/01/2009	Unknown				RSBP Big Garden Birdwatch 2009 (NBN)	Unassessed	
SJ260209	1,430	<i>Buteo buteo</i> (Buzzard)	bird	24/01/2009 - 25/01/2009	Unknown				RSBP Big Garden Birdwatch 2009 (NBN)	Unassessed	
SJ260209	1,430	<i>Motacilla cinerea</i> (Grey Wagtail)	bird	24/01/2009 - 25/01/2009	Unknown				RSBP Big Garden Birdwatch 2009 (NBN)	Unassessed	
SJ260209	1,430	<i>Chloris chloris</i> (Greenfinch)	bird	24/01/2009 - 25/01/2009	Unknown				RSBP Big Garden Birdwatch 2009 (NBN)	Unassessed	
SJ260209	1,430	<i>Motacilla alba</i> (Pied Wagtail)	bird	24/01/2009 - 25/01/2009	Unknown				RSBP Big Garden Birdwatch 2009 (NBN)	Unassessed	
SJ260209	1,430	<i>Turdus philomelos</i> (Song Thrush)	bird	2 records, both from 2009	Unknown				RSBP Big Garden Birdwatch 2009 (NBN)	Unassessed	
SJ260209	1,430	<i>Turdus viscivorus</i> (Mistle Thrush)	bird	2 records, both from 2009	Unknown				RSBP Big Garden Birdwatch 2009 (NBN)	Unassessed	
SJ260209	1,430	<i>Carduelis carduelis</i> (Goldfinch)	bird	24/01/2009 - 25/01/2009	Unknown				RSBP Big Garden Birdwatch 2009 (NBN)	Unassessed	
SJ260209	1,430	<i>Accipiter nisus</i> (Sparrowhawk)	bird	24/01/2009 - 25/01/2009	Unknown				RSBP Big Garden Birdwatch 2009 (NBN)	Unassessed	
SJ260209	1,430	<i>Ardea cinerea</i> (Grey Heron)	bird	24/01/2009 - 25/01/2009	Unknown				RSBP Big Garden Birdwatch 2009 (NBN)	Unassessed	
SJ260209	1,430	<i>Regulus regulus</i> (Goldcrest)	bird	24/01/2009 - 25/01/2009	Unknown				RSBP Big Garden Birdwatch 2009 (NBN)	Unassessed	
SJ260209	1,430	<i>Spinus spinus</i> (Siskin)	bird	2 records, both from 2009	Unknown				RSBP Big Garden Birdwatch 2009 (NBN)	Unassessed	
SJ260209	1,430	<i>Strix aluco</i> (Tawny Owl)	bird	2 records, both from 2009	Unknown				RSBP Big Garden Birdwatch 2009 (NBN)	Unassessed	
SJ260209	1,430	<i>Passer domesticus</i> (House Sparrow)	bird	24/01/2009 - 25/01/2009	Unknown				RSBP Big Garden Birdwatch 2009 (NBN)	Unassessed	
SJ260209	1,430	<i>Pyrrhula pyrrhula</i> (Bullfinch)	bird	24/01/2009 - 25/01/2009	Unknown				RSBP Big Garden Birdwatch 2009 (NBN)	Unassessed	
SJ260209	1,430	<i>Cyanistes caeruleus</i> (Blue Tit)	bird	24/01/2009 - 25/01/2009	Unknown				RSBP Big Garden Birdwatch 2009 (NBN)	Unassessed	
SJ260209	1,430	<i>Aegithalos caudatus</i> (Long-tailed Tit)	bird	24/01/2009 - 25/01/2009	Unknown				RSBP Big Garden Birdwatch 2009 (NBN)	Unassessed	
SJ266207	1,452	<i>Periparus ater</i> (Coal Tit)	bird	24/01/2009 - 25/01/2009	Unknown				RSBP Big Garden Birdwatch 2009 (NBN)	Unassessed	
SJ266207	1,452	<i>Sturnus vulgaris</i> (Starling)	bird	4 records, between 2008 and 2009	Unknown		Llanymynech, Shropshire		RSBP Big Garden Birdwatch 2008 (NBN); RSBP Big Garden Birdwatch 2009 (NBN)	Unassessed	
SJ266207	1,452	<i>Passer domesticus</i> (House Sparrow)	bird	2 records, between 2008 and 2009	Unknown		Llanymynech Shropshire		RSBP Big Garden Birdwatch 2008 (NBN); RSBP Big Garden Birdwatch 2009 (NBN)	Unassessed	
SJ266207	1,452	<i>Cyanistes caeruleus</i> (Blue Tit)	bird	24/01/2009 - 25/01/2009	Unknown				RSBP Big Garden Birdwatch 2009 (NBN)	Unassessed	
SJ266207	1,452	<i>Parus major</i> (Great Tit)	bird	24/01/2009 - 25/01/2009	Unknown				RSBP Big Garden Birdwatch 2009 (NBN)	Unassessed	
SJ26281813	1,463	<i>Spinus spinus</i> (Siskin)	bird	2 records, both from 2023	Mark Walters	2-5 adult Count of Various; 2-5 adult Count of Various	Montgomeryshire Canal, Four Crosses	Source -iRecord iRecord App BRC Record Key - iBRC29158280 Two pairs in hazel along canal towpath. An easy ID from 2 metres with typical birdsong.	iRecord Update 300423	Unassessed	
SJ245202	1,490	<i>Aix galericulata</i> (Mandarin Duck)	bird	11/04/2017	A.P. Dawes	2 Count	Glanvyrnwy SJ22K	Birdtrack 2017	Montgomeryshire VC47 Bird records 2017	Verified correct	
SJ251208	1,494	<i>Vanellus vanellus</i> (Lapwing)	bird	2 records, both from 1986	Unknown RSPB			Count: 1 Breeding Status: Probable (displaying, singing, mating, mobbing predators) Maximum Pairs: 1 Digitised from paper forms - see supporting notes dated 12.Dec.2022	Lapwing and Curlew Survey, Montgomeryshire 1986	Unassessed	
SJ26221808	1,495	<i>Motacilla alba</i> (Pied Wagtail)	bird	17/01/2023	Mark Walters	2-5 adult Count of Various	Montgomeryshire Canal, Four Crosses	Source -iRecord iRecord App BRC Record Key - iBRC29177622 .	iRecord Update 300423	Verified correct	
SJ262180	1,535	<i>Cygnus olor</i> (Mute Swan)	bird	September 1999	Tony Cross	2 Count of +	Montgomery Canal, Four Crosses	Pair. Male (7AEN) and female (7AEP) ringed. No cygnets.; Survey of Mute Swans, Montgomery Canal: Newtown to Llanymynech.	CCW Montgomeryshire BAP Species Files	Unassessed	

SJ26562090	1,544	<i>Apus apus</i> (Swift)	bird	2011	Unknown	5 Count	Llanymynech	Possible breeding	Swift Inventory of Screaming Parties 1921 - 2014 (NBN)	Verified correct	
SJ265209	1,577	<i>Cygnus olor</i> (Mute Swan)	bird	September 1999	Tony Cross	2 Count of +	Montgomery Canal, Llanymynech	Pair. Male ringed, D7J. No cygnets. Reported to have hatched 6 eggs.;Survey of Mute Swans, Montgomery Canal: Newtown to Llanymynech.	CCW Montgomeryshire BAP Species Files	Unassessed	
SJ270184	1,612	<i>Sturnus vulgaris</i> (Starling)	bird	2 records, both from 2009	Unknown				RSBP Big Garden Birdwatch 2009 (NBN)	Unassessed	
SJ270184	1,612	<i>Passer domesticus</i> (House Sparrow)	bird	24/01/2009 - 25/01/2009	Unknown				RSBP Big Garden Birdwatch 2009 (NBN)	Unassessed	
SJ270184	1,612	<i>Prunella modularis</i> (Duncock)	bird	24/01/2009 - 25/01/2009	Unknown				RSBP Big Garden Birdwatch 2009 (NBN)	Unassessed	
SJ270184	1,612	<i>Chloris chloris</i> (Greenfinch)	bird	24/01/2009 - 25/01/2009	Unknown				RSBP Big Garden Birdwatch 2009 (NBN)	Unassessed	
SJ270184	1,612	<i>Parus major</i> (Great Tit)	bird	24/01/2009 - 25/01/2009	Unknown				RSBP Big Garden Birdwatch 2009 (NBN)	Unassessed	
SJ270184	1,612	<i>Cyanistes caeruleus</i> (Blue Tit)	bird	24/01/2009 - 25/01/2009	Unknown				RSBP Big Garden Birdwatch 2009 (NBN)	Unassessed	
SJ270184	1,612	<i>Pariparus ater</i> (Coal Tit)	bird	24/01/2009 - 25/01/2009	Unknown				RSBP Big Garden Birdwatch 2009 (NBN)	Unassessed	
SJ266209	1,624	<i>Sturnus vulgaris</i> (Starling)	bird	2 records, both from 2009	Unknown				RSBP Big Garden Birdwatch 2009 (NBN)	Unassessed	
SJ266209	1,624	<i>Passer domesticus</i> (House Sparrow)	bird	24/01/2009 - 25/01/2009	Unknown				RSBP Big Garden Birdwatch 2009 (NBN)	Unassessed	
SJ266209	1,624	<i>Cyanistes caeruleus</i> (Blue Tit)	bird	24/01/2009 - 25/01/2009	Unknown				RSBP Big Garden Birdwatch 2009 (NBN)	Unassessed	
SJ2665320949	1,624	<i>Falco tinnunculus</i> (Kestrel)	bird	22/04/1967	eBIRD-Unknown		Llanymynech Quarry	perhaps nesting.	eBird 1800-2000	Unassessed	
SJ262179	1,632	<i>Cygnus olor</i> (Mute Swan)	bird	20/04/1998	Andrew Law;Roger Matthews	2 Count of +	Montgomery Canal	Nest.;Montgomery Canal Mute Swan Survey.	CCW Montgomeryshire BAP Species Files	Unassessed	
SJ245205	1,655	<i>Ardea cinerea</i> (Grey Heron)	bird	1990	British Trust for Ornithology	p DAFOR of +	The Grove Farm, Llanymynech	Heronry. 4/5 nests;Heronries. Summary document in CCW files. Unknown recorder. BTO data.	CCW Montgomeryshire General Data Files	Unassessed	
SJ2420	1,666	<i>Actitis hypoleucos</i> (Common Sandpiper)	bird	2 records, both from 2021	Unknown Birdtrack	2 Count; 2 Count	Vyrnwy Caravan Park		Montgomeryshire VC47 BirdTrack 2021	Verified correct	
SJ2420	1,666	<i>Emberiza schoeniclus</i> (Reed Bunting)	bird	29/04/2021	Unknown Birdtrack	1 Count	Vyrnwy Caravan Park		Montgomeryshire VC47 BirdTrack 2021	Verified correct	
SJ2420	1,666	<i>Aix galericulata</i> (Mandarin Duck)	bird	2 records, between 2017 and 2021	Unknown Birdtrack; BTO Recorder	1 Count; 2 Count	Vyrnwy Caravan Park; Glanvyrnwy SJ22K		Montgomeryshire VC47 BirdTrack 2021; BIS Area BirdTrack Records 2017	Verified correct	
SJ2420	1,666	<i>Crex crex</i> (Cormcrake)	bird	17/04/2003	BTO-Unknown	1 Count	River Vyrnwy	Breeding status: _ Activity: _	BIS Area Bird Track Records 2001-2009	Unassessed	
SJ2420	1,666	<i>Curruca communis</i> (Whitethroat)	bird	23/04/2003	BTO-Unknown	1 Count	River Vyrnwy	Breeding status: _ Activity: _	BIS Area Bird Track Records 2001-2009	Unassessed	
SJ2420	1,666	<i>Sylvia borin</i> (Garden Warbler)	bird	2 records, both from 2021	Unknown Birdtrack	1 Count; 1 Count	Vyrnwy Caravan Park	First heard this year	Montgomeryshire VC47 BirdTrack 2021	Verified correct	
SJ2420	1,666	<i>Alcedo atthis</i> (Kingfisher)	bird	29/04/2021	Unknown Birdtrack	1 Count	Vyrnwy Caravan Park		Montgomeryshire VC47 BirdTrack 2021	Verified correct	
SJ2420	1,666	<i>Cyanistes caeruleus</i> (Blue Tit)	bird	29/04/2021	Unknown Birdtrack	1 Count	Vyrnwy Caravan Park		Montgomeryshire VC47 BirdTrack 2021	Verified correct	
SJ2420	1,666	<i>Mergus merganser</i> (Goosander)	bird	2 records, both from 2021	Unknown Birdtrack	3 Count; 1 Count	Vyrnwy Caravan Park; Tanat Caravan Park		Montgomeryshire VC47 BirdTrack 2021	Verified correct	
SJ270183	1,681	<i>Passer domesticus</i> (House Sparrow)	bird	26/01/2008 - 27/01/2008	Unknown		Llanymynech Montgomeryshire		RSPB Big Garden Birdwatch 2008 (NBN)	Unassessed	
SJ22K	1,698	<i>Cyanistes caeruleus</i> (Blue Tit)	bird	8 records, between 2005 and 2021	BTO Recorder; Unknown Birdtrack; BTO-Unknown	1 Count of present; 1 Count of present; 1 Count of present; 1 Count of present; 1 Count of present; 1 Count of present	Carregghofa (SJ22 K)	Breeding status: _ Activity: _	BIS Area BirdTrack Records 2020; Montgomeryshire VC47 BirdTrack 2021; BIS Area Bird Track Records 2001-2009	Unassessed	
SJ22K	1,698	<i>Carduelis carduelis</i> (Goldfinch)	bird	5 records, between 2005 and 2021	BTO Recorder; Unknown Birdtrack; BTO-Unknown	1 Count of present; 1 Count of present; 1 Count of present	Carregghofa (SJ22 K)	Breeding status: _ Activity: _	BIS Area BirdTrack Records 2020; Montgomeryshire VC47 BirdTrack 2021; BIS Area Bird Track Records 2001-2009	Unassessed	

SJ22K	1,698	<i>Parus major</i> (Great Tit)	bird	9 records, between 2005 and 2021	BTO Recorder; Unknown Birdtrack; BTO-Unknown	1 Count of present; 1 Count of present; 1 Count of present; 1 Count of present; 1 Count of present; 1 Count of present	Carreghofa (SJ22 K)	Breeding status: _ Activity: _	BIS Area BirdTrack Records 2020; Montgomeryshire VC47 BirdTrack 2021; BIS Area Bird Track Records 2001-2009	Unassessed
SJ22K	1,698	<i>Phylloscopus collybita</i> (Chiffchaff)	bird	3 records, between 2006 and 2020	BTO Recorder; BTO-Unknown	1 Count of present; 1 Count of present	Carreghofa (SJ22 K)	Breeding status: _ Activity: _	BIS Area BirdTrack Records 2020; BIS Area Bird Track Records 2001-2009	Unassessed
SJ22K	1,698	<i>Prunella modularis</i> (Duncock)	bird	7 records, between 2005 and 2021	BTO Recorder; Unknown Birdtrack; BTO-Unknown	1 Count of present; 1 Count of present; 1 Count of present; 1 Count of present; 1 Count of present	Carreghofa (SJ22 K)	Breeding status: _ Activity: _	BIS Area BirdTrack Records 2020; Montgomeryshire VC47 BirdTrack 2021; BIS Area Bird Track Records 2001-2009	Unassessed
SJ22K	1,698	<i>Turdus iliacus</i> (Redwing)	bird	10 records, between 2005 and 2021	BTO Recorder; Unknown Birdtrack; BTO-Unknown	1 Count of present; 1 Count of present; 1 Count of present; 1 Count of present; 1 Count of present; 1 Count of present	Carreghofa (SJ22 K)	Breeding status: _ Activity: _	BIS Area BirdTrack Records 2020; Montgomeryshire VC47 BirdTrack 2021; BIS Area Bird Track Records 2001-2009	Unassessed
SJ22K	1,698	<i>Emberiza citrinella</i> (Yellowhammer)	bird	4 records, between 2005 and 2021	Unknown Birdtrack; BTO-Unknown	5 Count; 1 Count of present; 1 Count of present	Carreghofa (SJ22 K)	Breeding status: _ Activity: _	Montgomeryshire VC47 BirdTrack 2021; BIS Area Bird Track Records 2001-2009	Verified correct
SJ22K	1,698	<i>Sturnus vulgaris</i> (Starling)	bird	12 records, between 2005 and 2021	Unknown Birdtrack; BTO-Unknown	1 Count of present; 1 Count of present; 1 Count of present; 1 Count of present; 1 Count of present; 1 Count of present; 1 Count of present; 1 Count of present; 1 Count of present	Carreghofa (SJ22 K)	Breeding status: _ Activity: _	Montgomeryshire VC47 BirdTrack 2021; BIS Area Bird Track Records 2001-2009	Verified correct
SJ22K	1,698	<i>Spinus spinus</i> (Siskin)	bird	4 records, between 2006 and 2021	Unknown Birdtrack; BTO-Unknown	1 Count of present; 1 Count of present	Carreghofa (SJ22 K)	Breeding status: _ Activity: _	Montgomeryshire VC47 BirdTrack 2021; BIS Area Bird Track Records 2001-2009	Verified correct
SJ22K	1,698	<i>Motacilla cinerea</i> (Grey Wagtail)	bird	6 records, between 2005 and 2021	Unknown Birdtrack; BTO-Unknown	1 Count of present; 1 Count of present; 1 Count of present; 1 Count of present; 1 Count of present	Carreghofa (SJ22 K)	Breeding status: _ Activity: _	Montgomeryshire VC47 BirdTrack 2021; BIS Area Bird Track Records 2001-2009	Verified correct
SJ22K	1,698	<i>Cygnus olor</i> (Mute Swan)	bird	8 records, between 2005 and 2021	Unknown Birdtrack; BTO Recorder; BTO-Unknown	6 Count; 1 Count of present; 1 Count of present; 1 Count of present; 1 Count of present; 1 Count of present; 1 Count of present	Carreghofa (SJ22 K)	Breeding status: _ Activity: _	Montgomeryshire VC47 BirdTrack 2021; BIS Area BirdTrack Records 2020; BIS Area Bird Track Records 2001-2009	Verified correct
SJ22K	1,698	<i>Chloris chloris</i> (Greenfinch)	bird	7 records, between 2005 and 2020	BTO Recorder; BTO-Unknown	1 Count of present; 1 Count of present; 1 Count of present; 1 Count of present; 1 Count of present; 1 Count of present	Carreghofa (SJ22 K)	Breeding status: _ Activity: _	BIS Area BirdTrack Records 2020; BIS Area Bird Track Records 2001-2009	Unassessed

SJ22K	1,698	<i>Passer domesticus</i> (House Sparrow)	bird	9 records, between 2005 and 2021	BTO Recorder; Unknown Birdtrack; BTO-Unknown	1 Count of present; 1 Count of present; 1 Count of present; 1 Count of present; 1 Count of present; 1 Count of present; 1 Count of present	Carreghofa (SJ22 K)	Breeding status: _ Activity: _	BIS Area BirdTrack Records 2020; Montgomeryshire VC47 BirdTrack 2021; BIS Area Bird Track Records 2001-2009	Unassessed	
SJ22K	1,698	<i>Sitta europaea</i> (Nuthatch)	bird	12 records, between 2005 and 2021	BTO Recorder; Unknown Birdtrack; BTO-Unknown	1 Count of present; 1 Count of present; 1 Count of present; 1 Count of present; 1 Count of present; 1 Count of present; 1 Count of present; 1 Count of present	Carreghofa (SJ22 K)	Breeding status: _ Activity: _	BIS Area BirdTrack Records 2020; Montgomeryshire VC47 BirdTrack 2021; BIS Area Bird Track Records 2001-2009	Unassessed	
SJ22K	1,698	<i>Anas platyrhynchos</i> (Mallard)	bird	9 records, between 2005 and 2021	BTO Recorder; Unknown Birdtrack; BTO-Unknown	1 Count of present; 1 Count of present; 1 Count of present; 1 Count of present; 1 Count of present; 1 Count of present; 1 Count of present	Carreghofa (SJ22 K)	Breeding status: _ Activity: _	BIS Area BirdTrack Records 2020; Montgomeryshire VC47 BirdTrack 2021; BIS Area Bird Track Records 2001-2009	Unassessed	
SJ22K	1,698	<i>Buteo buteo</i> (Buzzard)	bird	8 records, between 2005 and 2021	BTO Recorder; Unknown Birdtrack; BTO-Unknown	1 Count of present; 1 Count of present; 1 Count of present; 1 Count of present; 1 Count of present; 1 Count of present	Carreghofa (SJ22 K)	Breeding status: _ Activity: _	BIS Area BirdTrack Records 2020; Montgomeryshire VC47 BirdTrack 2021; BIS Area Bird Track Records 2001-2009	Unassessed	
SJ22K	1,698	<i>Alauda arvensis</i> (Skylark)	bird	3 records, between 2005 and 2021	Unknown Birdtrack; BTO-Unknown	1 Count of present; 1 Count of present	Carreghofa (SJ22 K)	Breeding status: _ Activity: _	Montgomeryshire VC47 BirdTrack 2021; BIS Area Bird Track Records 2001-2009	Verified correct	
SJ22K	1,698	<i>Turdus philomelos</i> (Song Thrush)	bird	14 records, between 2005 and 2021	Unknown Birdtrack; BTO-Unknown	1 Count of present; 1 Count of present; 1 Count of present; 1 Count of present; 1 Count of present; 1 Count of present; 1 Count of present; 1 Count of present; 1 Count of present; 1 Count of present; 1 Count of present; 1 Count of present; 1 Count of present; 1 Count of present	Carreghofa (SJ22 K)	Breeding status: _ Activity: _	Montgomeryshire VC47 BirdTrack 2021; BIS Area Bird Track Records 2001-2009	Verified correct	
SJ22K	1,698	<i>Motacilla alba yarrelli</i> (Pied Wagtail)	bird	7 records, between 2005 and 2021	Unknown Birdtrack; BTO-Unknown	1 Count of present; 1 Count of present; 1 Count of present; 1 Count of present; 1 Count of present; 1 Count of present; 1 Count of present	Carreghofa (SJ22 K)	Breeding status: _ Activity: _	Montgomeryshire VC47 BirdTrack 2021; BIS Area Bird Track Records 2001-2009	Verified correct	
SJ22K	1,698	<i>Fringilla montifringilla</i> (Brambling)	bird	25/10/2021	Unknown Birdtrack		Carreghofa (SJ22 K)		Montgomeryshire VC47 BirdTrack 2021	Verified correct	
SJ22K	1,698	<i>Delichon urbicum</i> (House Martin)	bird	06/09/2006	BTO-Unknown	1 Count of present	Carreghofa (SJ22 K)	Breeding status: _ Activity: _	BIS Area Bird Track Records 2001-2009	Unassessed	
SJ22K	1,698	<i>Curruca curruca</i> (Lesser Whitethroat)	bird	11/05/2007	BTO-Unknown	1 Count of present	Carreghofa (SJ22 K)	Breeding status: _ Activity: _	BIS Area Bird Track Records 2001-2009	Unassessed	
SJ22K	1,698	<i>Acanthis cabaret</i> (Lesser Redpoll)	bird	22/03/2006	BTO-Unknown	1 Count of present	Carreghofa (SJ22 K)	Breeding status: _ Activity: _	BIS Area Bird Track Records 2001-2009	Unassessed	
SJ22K	1,698	<i>Certhia familiaris</i> (Treetreeper)	bird	03/03/2005	BTO-Unknown	1 Count of present	Carreghofa (SJ22 K)	Breeding status: _ Activity: _	BIS Area Bird Track Records 2001-2009	Unassessed	

SJ22K	1,698	<i>Curruca communis</i> (Whitethroat)	bird	11/05/2007	BTO-Unknown	1 Count of present	Carreghofa (SJ22 K)	Breeding status: _ Activity: _	BIS Area Bird Track Records 2001-2009	Unassessed
SJ22K	1,698	<i>Rallus aquaticus</i> (Water Rail)	bird	01/01/2008	BTO-Unknown	1 Count of present	Carreghofa (SJ22 K)	Breeding status: _ Activity: _	BIS Area Bird Track Records 2001-2009	Unassessed
SJ22K	1,698	<i>Dendrocopos major</i> (Great Spotted Woodpecker)	bird	3 records, between 2006 and 2008	BTO-Unknown	1 Count of present; 1 Count of present; 1 Count of present	Carreghofa (SJ22 K)	Breeding status: _ Activity: _	BIS Area Bird Track Records 2001-2009	Unassessed
SJ22K	1,698	<i>Periparus ater</i> (Coal Tit)	bird	2 records, between 2006 and 2008	BTO-Unknown	1 Count of present; 1 Count of present	Carreghofa (SJ22 K)	Breeding status: _ Activity: _	BIS Area Bird Track Records 2001-2009	Unassessed
SJ22K	1,698	<i>Turdus pilaris</i> (Fieldfare)	bird	4 records, between 2005 and 2006	BTO-Unknown	1 Count of present; 1 Count of present; 1 Count of present; 1 Count of present	Carreghofa (SJ22 K)	Breeding status: _ Activity: _	BIS Area Bird Track Records 2001-2009	Unassessed
SJ22K	1,698	<i>Sylvia borin</i> (Garden Warbler)	bird	2 records, both from 2007	BTO-Unknown	1 Count of present; 1 Count of present	Carreghofa (SJ22 K)	Breeding status: _ Activity: _	BIS Area Bird Track Records 2001-2009	Unassessed
SJ22K	1,698	<i>Regulus regulus</i> (Goldcrest)	bird	3 records, between 2006 and 2008	BTO-Unknown	1 Count of present; 1 Count of present; 3 Count	Carreghofa (SJ22 K)	Breeding status: _ Activity: _	BIS Area Bird Track Records 2001-2009	Unassessed
SJ22K	1,698	<i>Mergus merganser</i> (Goosander)	bird	2 records, between 2006 and 2007	BTO-Unknown	1 Count of present; 1 Count of present	Carreghofa (SJ22 K)	Breeding status: _ Activity: _	BIS Area Bird Track Records 2001-2009	Unassessed
SJ22K	1,698	<i>Corvus corax</i> (Raven)	bird	4 records, between 2006 and 2008	BTO-Unknown	1 Count of present; 1 Count of present; 1 Count of present; 1 Count of present	Carreghofa (SJ22 K)	Breeding status: _ Activity: _	BIS Area Bird Track Records 2001-2009	Unassessed
SJ22K	1,698	<i>Turdus viscivorus</i> (Mistle Thrush)	bird	6 records, between 2006 and 2008	BTO-Unknown	1 Count of present; 1 Count of present; 1 Count of present; 1 Count of present; 1 Count of present; 1 Count of present	Carreghofa (SJ22 K)	Breeding status: _ Activity: _	BIS Area Bird Track Records 2001-2009	Unassessed
SJ22K	1,698	<i>Phalacrocorax carbo</i> (Cormorant)	bird	2 records, between 2007 and 2008	BTO-Unknown	1 Count of present; 1 Count of present	Carreghofa (SJ22 K)	Breeding status: _ Activity: _	BIS Area Bird Track Records 2001-2009	Unassessed
SJ22K	1,698	<i>Emberiza schoeniclus</i> (Reed Bunting)	bird	03/03/2005	BTO-Unknown	3 Count	Carreghofa (SJ22 K)	Breeding status: _ Activity: _	BIS Area Bird Track Records 2001-2009	Unassessed
SJ22K	1,698	<i>Accipiter nisus</i> (Sparrowhawk)	bird	2 records, both from 2006	BTO-Unknown	1 Count of present; 1 Count of present	Carreghofa (SJ22 K)	Breeding status: _ Activity: _	BIS Area Bird Track Records 2001-2009	Unassessed
SJ22K	1,698	<i>Ardea cinerea</i> (Grey Heron)	bird	4 records, between 2006 and 2008	BTO-Unknown	1 Count of present; 1 Count of present; 1 Count of present; 1 Count of present	Carreghofa (SJ22 K)	Breeding status: _ Activity: _	BIS Area Bird Track Records 2001-2009	Unassessed
SJ22K	1,698	<i>Vanellus vanellus</i> (Lapwing)	bird	6 records, between 2005 and 2006	BTO-Unknown	32 Count; 32 Count; 41 Count; 41 Count; 32 Count; 32 Count	Carreghofa (SJ22 K)	Breeding status: _ Activity: _	BIS Area Bird Track Records 2001-2009	Unassessed
SJ22K	1,698	<i>Larus fuscus</i> (Lesser Black-backed Gull)	bird	29/11/2006	BTO-Unknown	1 Count of present	Carreghofa (SJ22 K)	Breeding status: _ Activity: _	BIS Area Bird Track Records 2001-2009	Unassessed
SJ22K	1,698	<i>Anthus pratensis</i> (Meadow Pipit)	bird	2 records, both from 2006	BTO-Unknown	1 Count of present; 1 Count of present	Carreghofa (SJ22 K)	Breeding status: _ Activity: _	BIS Area Bird Track Records 2001-2009	Unassessed
SJ22K	1,698	<i>Pyrrhula pyrrhula</i> (Bullfinch)	bird	2 records, both from 2006	BTO-Unknown	1 Count of present; 1 Count of present	Carreghofa (SJ22 K)	Breeding status: _ Activity: _	BIS Area Bird Track Records 2001-2009	Unassessed
SJ22K	1,698	<i>Hirundo rustica</i> (Swallow)	bird	2 records, between 2006 and 2007	BTO-Unknown	1 Count of present; 1 Count of present	Carreghofa (SJ22 K)	Breeding status: _ Activity: _	BIS Area Bird Track Records 2001-2009	Unassessed
SJ22K	1,698	<i>Apus apus</i> (Swift)	bird	11/05/2007	BTO-Unknown	1 Count of present	Carreghofa (SJ22 K)	Breeding status: _ Activity: _	BIS Area Bird Track Records 2001-2009	Unassessed
SJ22K	1,698	<i>Anas crecca</i> (Teal)	bird	01/01/2008	BTO-Unknown	1 Count of present	Carreghofa (SJ22 K)	Breeding status: _ Activity: _	BIS Area Bird Track Records 2001-2009	Unassessed

SJ22K	1,698	<i>Aegithalos caudatus</i> (Long-tailed Tit)	bird	5 records, between 2005 and 2008	BTO-Unknown	1 Count of present; 1 Count of present; 1 Count of present; 1 Count of present; 1 Count of present	Carreghofa (SJ22 K)	Breeding status: _ Activity: _	BIS Area Bird Track Records 2001-2009	Unassessed	
SJ266210	1,712	<i>Cygnus olor</i> (Mute Swan)	bird	2 records, both from 1999	Countryside Council for Wales; Andrew Law; Estelle Bailey; Roger Matthews	1 Count of Male; 1 Count of Nest; 2 Count of +	Montgomery Canal	Female not seen, Male blue ring, number not seen.; Montgomery Canal; Nest. Male blue ring, number not seen.; Montgomery Canal Mute Swan Survey.	CCW NCC/CCW Records; CCW Montgomeryshire BAP Species Files	Unassessed	
SJ263178	1,754	<i>Cygnus olor</i> (Mute Swan)	bird	1989	Al Parrott	1 Count of Adult		Shropshire Union Canal	MWT Casual Records	Unassessed	
SJ265211	1,759	<i>Cygnus olor</i> (Mute Swan)	bird	3 records, between 1998 and 1999	Andrew Law; Roger Matthews; Andrew Law; Estelle Bailey; Roger Matthews; Countryside Council for Wales	2 Count of +; 2 Count of +; 1 pair Count of Adult	Montgomery Canal	Non-breeding pair.; Montgomery Canal Mute Swan Survey.; Male and female. Female has metal ring. Deserted nest 400m away at SJ263171. Failed to breed.; Montgomery Canal Mute Swan Survey.; Female metal ring. Deserted nest 400m away at SJ263171.; Montgomery Canal	CCW Montgomeryshire BAP Species Files; CCW NCC/CCW Records	Unassessed	
SJ276194	1,795	<i>Vanellus vanellus</i> (Lapwing)	bird	2 records, both from 1986	Unknown RSPB			Count: 2 Breeding Status: Probable (displaying, singing, mating, mobbing predators) Maximum Pairs: 2 Digitised from paper forms - see supporting notes dated 12.Dec.2022	Lapwing and Curlew Survey, Montgomeryshire 1986	Unassessed	
SJ266211	1,801	<i>Cygnus olor</i> (Mute Swan)	bird	20/04/1998	Andrew Law; Roger Matthews	2 Count of +	Montgomery Canal	Nest.; Montgomery Canal Mute Swan Survey.	CCW Montgomeryshire BAP Species Files	Unassessed	
SJ241201	1,815	<i>Tringa ochropus</i> (Green Sandpiper)	bird	2 records, both from 1994	Al Parrott	1 Count of present; 1 Count of present		TREDERWEN	MWT Casual Records	Unassessed	
SJ241201	1,815	<i>Numenius arquata</i> (Curlew)	bird	23/01/1994	Al Parrott	300 Count of present		TREDERWEN	MWT Casual Records	Unassessed	
SJ265178	1,821	<i>Numenius arquata</i> (Curlew)	bird	June 1986 - July 1986	Unknown RSPB			Count: 1 Breeding Status: Probable (displaying, singing, mating, mobbing predators) Maximum Pairs: 1 Digitised from paper forms - see supporting notes dated 12.Dec.2022	Lapwing and Curlew Survey, Montgomeryshire 1986	Unassessed	
SJ26321775	1,839	<i>Certhia familiaris</i> (Treecreeper)	bird	14/02/2023	Mark Walters	1 Count	Montgomeryshire Canal, Four Crosses	Source -iRecord iRecord App BRC Record Key - iBRC29375435 Easy ID from 5 metres with binoculars. Hanging upside down on tree branch. Often seen on trees along, Montgomeryshire Canal.	iRecord Update 300423	Verified correct	
SJ273184	1,845	<i>Passer domesticus</i> (House Sparrow)	bird	26/01/2008 - 27/01/2008	Unknown		Llanymynech Montgomeryshire		RSPB Big Garden Birdwatch 2008 (NBN)	Unassessed	
SJ273184	1,845	<i>Sturnus vulgaris</i> (Starling)	bird	2 records, both from 2008	Unknown		Llanymynech, Montgomeryshire		RSPB Big Garden Birdwatch 2008 (NBN)	Unassessed	
SJ267211	1,847	<i>Cygnus olor</i> (Mute Swan)	bird	2 records, both from 1999	Andrew Law; Estelle Bailey; Roger Matthews; Countryside Council for Wales	2 Count of +; 1 Count of Male; 1 Count of Nest	Montgomery Canal	Nest. Male ringed, D7.J. 100m into England.; Montgomery Canal Mute Swan Survey.; Female not seen, Male ring number D7.J. Location 100m into England.; Montgomery Canal	CCW Montgomeryshire BAP Species Files; CCW NCC/CCW Records	Unassessed	
SJ263177	1,850	<i>Alcedo atthis</i> (Kingfisher)	bird	13/01/2023	Mark Walters	1 adult Count of Male	Montgomeryshire Canal, Four Crosses	Source -iRecord iRecord App BRC Record Key - iBRC29158329 Fishing from perch on canal side.	iRecord Update 300423	Unassessed	
SJ22Q	1,860	<i>Apus apus</i> (Swift)	bird	06/06/2020	Mike Phillips	24 Count	Llanymynech		Montgomeryshire VC47 Bird records 2020	Verified correct	
SJ22Q	1,860	<i>Falco tinnunculus</i> (Kestrel)	bird	01/04/2020	Birdtrack TPCWG	1 Count	Llanymynech	Dave Blowers	Montgomeryshire VC47 Bird records 2020	Verified correct	
SJ274185	1,872	<i>Cyanistes caeruleus</i> (Blue Tit)	bird	24/01/2009 - 25/01/2009	Unknown				RSPB Big Garden Birdwatch 2009 (NBN)	Unassessed	
SJ274185	1,872	<i>Passer domesticus</i> (House Sparrow)	bird	24/01/2009 - 25/01/2009	Unknown				RSPB Big Garden Birdwatch 2009 (NBN)	Unassessed	
SJ274185	1,872	<i>Aegithalos caudatus</i> (Long-tailed Tit)	bird	24/01/2009 - 25/01/2009	Unknown				RSPB Big Garden Birdwatch 2009 (NBN)	Unassessed	
SJ274185	1,872	<i>Sturnus vulgaris</i> (Starling)	bird	2 records, both from 2009	Unknown				RSPB Big Garden Birdwatch 2009 (NBN)	Unassessed	
SJ274185	1,872	<i>Chloris chloris</i> (Greenfinch)	bird	24/01/2009 - 25/01/2009	Unknown				RSPB Big Garden Birdwatch 2009 (NBN)	Unassessed	
SJ253213	1,886	<i>Vanellus vanellus</i> (Lapwing)	bird	4 records, between 1999 and 2000	Alwyn Hughes; Clive Faulkner	4 Count of +; 4 Count of +; 2 pairs Count of proved breeding; 2 pairs Count of proved breeding	Carreg Hofa Hall, Llanymynech	2 pairs flying. No nest found. Set aside strip in maize field.; CCW funded Montgomeryshire Wildlife Trust Farmland Birds Project Survey.; Carreg Hoffa Hall	CCW Montgomeryshire BAP Species Files; MWT Casual Records	Unassessed	
SJ268211	1,897	<i>Cygnus olor</i> (Mute Swan)	bird	September 1999	Tony Cross	2 Count of +	Montgomery Canal, Llanymynech	Pair. Female ringed, YY7. No cygnets. Reported to have hatched 6 eggs.; Survey of Mute Swans, Montgomery Canal: Newtown to Llanymynech.	CCW Montgomeryshire BAP Species Files	Unassessed	
SJ2720	1,907	<i>Turdus pilaris</i> (Fieldfare)	bird	2 records, both from 2020	Birdtrack CSBACKSHALL1	24 Count; 24 Count	Llanymynech	Last	Montgomeryshire VC47 Bird records 2020	Verified correct	
SJ271209	1,918	<i>Accipiter nisus</i> (Sparrowhawk)	bird	07/05/2015	BTO Recorder		Mobile-SJ2720		Montgomeryshire BirdTrack Records 2015	Verified correct	
SJ274184	1,927	<i>Sturnus vulgaris</i> (Starling)	bird	2 records, both from 2009	Unknown				RSPB Big Garden Birdwatch 2009 (NBN)	Unassessed	

SJ274184	1,927	<i>Passer domesticus</i> (House Sparrow)	bird	24/01/2009 - 25/01/2009	Unknown					RSBP Big Garden Birdwatch 2009 (NBN)	Unassessed	
SJ274184	1,927	<i>Prunella modularis</i> (Dunnock)	bird	24/01/2009 - 25/01/2009	Unknown					RSBP Big Garden Birdwatch 2009 (NBN)	Unassessed	
SJ274184	1,927	<i>Sylvia atricapilla</i> (Blackcap)	bird	2 records, both from 2009	Unknown					RSBP Big Garden Birdwatch 2009 (NBN)	Unassessed	
SJ2718	1,941	<i>Prunella modularis</i> (Dunnock)	bird	2 records, between 1999 and 2000	SUMMER BIRD SURVEY 1999; MWT Winter Bird Survey 1999	45 Count of present; 37 Count of birds	Rhos Common, Four Crosses, Powys.	Abundance = totals for period April 11 to September 26.; Rhos Common, Four Crosses, Llanymynech, Powys.; Count=total number of sightings recorded between 3 October, 1999 and 26 March, 2000.	SUMMER BIRD SURVEY 1999; MWT Winter Bird Survey 1999/2000	Unassessed		
SJ2718	1,941	<i>Passer domesticus</i> (House Sparrow)	bird	2 records, between 1999 and 2000	SUMMER BIRD SURVEY 1999; MWT Winter Bird Survey 1999	75 Count of present; 78 Count of birds	Rhos Common, Four Crosses, Powys.	Abundance = totals for period April 11 to September 26.; Rhos Common, Four Crosses, Llanymynech, Powys.; Count=total number of sightings recorded between 3 October, 1999 and 26 March, 2000.	SUMMER BIRD SURVEY 1999; MWT Winter Bird Survey 1999/2000	Unassessed		
SJ2718	1,941	<i>Chloris chloris</i> (Greenfinch)	bird	2 records, between 1999 and 2000	SUMMER BIRD SURVEY 1999; MWT Winter Bird Survey 1999	10 Count of present; 4 Count of birds	Rhos Common, Four Crosses, Powys.	Abundance = totals for period April 11 to September 26.; Rhos Common, Four Crosses, Llanymynech, Powys.; Count=total number of sightings recorded between 3 October, 1999 and 26 March, 2000.	SUMMER BIRD SURVEY 1999; MWT Winter Bird Survey 1999/2000	Unassessed		
SJ2718	1,941	<i>Carduelis carduelis</i> (Goldfinch)	bird	2 records, between 1999 and 2000	SUMMER BIRD SURVEY 1999; MWT Winter Bird Survey 1999	13 Count of present; 9 Count of birds	Rhos Common, Four Crosses, Powys.	Abundance = totals for period April 11 to September 26.; Rhos Common, Four Crosses, Llanymynech, Powys.; Count=total number of sightings recorded between 3 October, 1999 and 26 March, 2000.	SUMMER BIRD SURVEY 1999; MWT Winter Bird Survey 1999/2000	Unassessed		
SJ2718	1,941	<i>Pyrhula pyrula</i> (Bullfinch)	bird	2 records, between 1999 and 2000	SUMMER BIRD SURVEY 1999; MWT Winter Bird Survey 1999	12 Count of present; 5 Count of birds	Rhos Common, Four Crosses, Powys.	Abundance = totals for period April 11 to September 26.; Rhos Common, Four Crosses, Llanymynech, Powys.; Count=total number of sightings recorded between 3 October, 1999 and 26 March, 2000.	SUMMER BIRD SURVEY 1999; MWT Winter Bird Survey 1999/2000	Unassessed		
SJ2718	1,941	<i>Hirundo rustica</i> (Swallow)	bird	Summer 1999	SUMMER BIRD SURVEY 1999	55 Count of present		Abundance = totals for period April 11 to September 26.; Rhos Common, Four Crosses, Llanymynech, Powys.	SUMMER BIRD SURVEY 1999	Unassessed		
SJ2718	1,941	<i>Delichon urbicum</i> (House Martin)	bird	Summer 1999	SUMMER BIRD SURVEY 1999	60 Count of present		Abundance = totals for period April 11 to September 26.; Rhos Common, Four Crosses, Llanymynech, Powys.	SUMMER BIRD SURVEY 1999	Unassessed		
SJ2718	1,941	<i>Curruca communis</i> (Whitethroat)	bird	Summer 1999	SUMMER BIRD SURVEY 1999	7 Count of present		Abundance = totals for period April 11 to September 26.; Rhos Common, Four Crosses, Llanymynech, Powys.	SUMMER BIRD SURVEY 1999	Unassessed		
SJ2718	1,941	<i>Turdus philomelos</i> (Song Thrush)	bird	4 records, between 1999 and 2000	SUMMER BIRD SURVEY 1999; MWT Winter Bird Survey 1999	40 Count of present; 42 Count of birds; 42 Count of birds; 40 Count of present	Rhos Common, Four Crosses, Powys.	Abundance = totals for period April 11 to September 26.; Rhos Common, Four Crosses, Llanymynech, Powys.; Count=total number of sightings recorded between 3 October, 1999 and 26 March, 2000.	SUMMER BIRD SURVEY 1999; MWT Winter Bird Survey 1999/2000	Unassessed		
SJ2718	1,941	<i>Certhia familiaris</i> (Treecreeper)	bird	03/10/1999 - 26/03/2000	MWT Winter Bird Survey 1999	2 Count of birds	Rhos Common, Four Crosses, Powys.	Count=total number of sightings recorded between 3 October, 1999 and 26 March, 2000.	MWT Winter Bird Survey 1999/2000	Unassessed		
SJ2718	1,941	<i>Sturnus vulgaris</i> (Starling)	bird	4 records, between 1999 and 2000	MWT Winter Bird Survey 1999; SUMMER BIRD SURVEY 1999	78 Count of birds; 78 Count of birds; 75 Count of present; 75 Count of present	Rhos Common, Four Crosses, Powys.	Count=total number of sightings recorded between 3 October, 1999 and 26 March, 2000.; Abundance = totals for period April 11 to September 26.; Rhos Common, Four Crosses, Llanymynech, Powys.	MWT Winter Bird Survey 1999/2000; SUMMER BIRD SURVEY 1999	Unassessed		
SJ2718	1,941	<i>Accipiter nisus</i> (Sparrowhawk)	bird	03/10/1999 - 26/03/2000	MWT Winter Bird Survey 1999	1 Count of bird	Rhos Common, Four Crosses, Powys.	Count=total number of sightings recorded between 3 October, 1999 and 26 March, 2000.	MWT Winter Bird Survey 1999/2000	Unassessed		
SJ2718	1,941	<i>Spinus spinus</i> (Siskin)	bird	2 records, both from 2000	MWT Winter Bird Survey 1999	1 Count of bird; 1 Count of bird	Rhos Common, Four Crosses, Powys.	Count=total number of sightings recorded between 3 October, 1999 and 26 March, 2000.	MWT Winter Bird Survey 1999/2000	Unassessed		
SJ2718	1,941	<i>Turdus iliacus</i> (Redwing)	bird	2 records, both from 2000	MWT Winter Bird Survey 1999	6 Count of birds; 6 Count of birds	Rhos Common, Four Crosses, Powys.	Count=total number of sightings recorded between 3 October, 1999 and 26 March, 2000.	MWT Winter Bird Survey 1999/2000	Unassessed		
SJ2718	1,941	<i>Turdus viscivorus</i> (Mistle Thrush)	bird	2 records, both from 2000	MWT Winter Bird Survey 1999	2 Count of birds; 2 Count of birds	Rhos Common, Four Crosses, Powys.	Count=total number of sightings recorded between 3 October, 1999 and 26 March, 2000.	MWT Winter Bird Survey 1999/2000	Unassessed		
SJ2718	1,941	<i>Anas platyrhynchos</i> (Mallard)	bird	03/10/1999 - 26/03/2000	MWT Winter Bird Survey 1999	4 Count of birds	Rhos Common, Four Crosses, Powys.	Count=total number of sightings recorded between 3 October, 1999 and 26 March, 2000.	MWT Winter Bird Survey 1999/2000	Unassessed		
SJ2718	1,941	<i>Parus major</i> (Great Tit)	bird	2 records, between 1999 and 2000	MWT Winter Bird Survey 1999; SUMMER BIRD SURVEY 1999	34 Count of birds; 33 Count of present	Rhos Common, Four Crosses, Powys.	Count=total number of sightings recorded between 3 October, 1999 and 26 March, 2000.; Abundance = totals for period April 11 to September 26.; Rhos Common, Four Crosses, Llanymynech, Powys.	MWT Winter Bird Survey 1999/2000; SUMMER BIRD SURVEY 1999	Unassessed		
SJ2718	1,941	<i>Turdus pilaris</i> (Fieldfare)	bird	2 records, both from 2000	MWT Winter Bird Survey 1999	12 Count of birds; 12 Count of birds	Rhos Common, Four Crosses, Powys.	Count=total number of sightings recorded between 3 October, 1999 and 26 March, 2000.	MWT Winter Bird Survey 1999/2000	Unassessed		
SJ2718	1,941	<i>Periparus ater</i> (Coal Tit)	bird	2 records, between 1999 and 2000	MWT Winter Bird Survey 1999; SUMMER BIRD SURVEY 1999	22 Count of birds; 14 Count of present	Rhos Common, Four Crosses, Powys.	Count=total number of sightings recorded between 3 October, 1999 and 26 March, 2000.; Abundance = totals for period April 11 to September 26.; Rhos Common, Four Crosses, Llanymynech, Powys.	MWT Winter Bird Survey 1999/2000; SUMMER BIRD SURVEY 1999	Unassessed		
SJ2718	1,941	<i>Buteo buteo</i> (Buzzard)	bird	03/10/1999 - 26/03/2000	MWT Winter Bird Survey 1999	1 Count of bird	Rhos Common, Four Crosses, Powys.	Count=total number of sightings recorded between 3 October, 1999 and 26 March, 2000.	MWT Winter Bird Survey 1999/2000	Unassessed		
SJ2718	1,941	<i>Cyanistes caeruleus</i> (Blue Tit)	bird	2 records, between 1999 and 2000	MWT Winter Bird Survey 1999; SUMMER BIRD SURVEY 1999	41 Count of birds; 39 Count of present	Rhos Common, Four Crosses, Powys.	Count=total number of sightings recorded between 3 October, 1999 and 26 March, 2000.; Abundance = totals for period April 11 to September 26.; Rhos Common, Four Crosses, Llanymynech, Powys.	MWT Winter Bird Survey 1999/2000; SUMMER BIRD SURVEY 1999	Unassessed		
SJ2718	1,941	<i>Ardea alba</i> (Great White Egret)	bird	27/11/2020	Birdguides	1 Count	Four Crosses		Montgomeryshire VC47 Bird records 2020	Verified correct		
SJ27381831	1,955	<i>Buteo buteo</i> (Buzzard)	bird	08/07/2022	Richard Bullock	1 Count	Llandysilio Four Crosses	Source - B.I.S. General records BRC Record Key - iBRC27978556 Habitat - Gardens and parks A different looking individual to the one recorded on 26/03/2022; but again drifting over from the east / Rhos Common direction Image reference - https://ware	BIS WiReD and LERC Wales App Update 011222	Unassessed		
SJ27371829	1,959	<i>Cyanistes caeruleus</i> (Blue Tit)	bird	06/03/2022	Richard Bullock	2+ Adult Count of Various	Llandysilio Four Crosses	Source - B.I.S. General records BRC Record Key - iBRC28096654 Habitat - Gardens and parks Image reference - https://warehouse1.indicia.org.uk/upload/o_1gcv8nmi98s1vrdfc2113s1culb.jpg	BIS WiReD and LERC Wales App Update 011222	Unassessed		

SJ27391830	1,969	<i>Passer domesticus</i> (House Sparrow)	bird	2 records, both from 2022	Richard Bullock	1 Adult Count of Male; 7 Count of Various	Llandysilio Four Crosses	Source - B.I.S. General records BRC Record Key - iBRC28114632 Habitat - Gardens and parks Roof-top song post - nesting under adjacent roof tiles above soffit edging Image reference - https://warehouse1.indicia.org.uk/upload/o_1gd4lmqmbm13ee1e02akb ; Source - B.I.S. General records BRC Record Key - iBRC28169860 Habitat - Gardens and parks Image reference - https://warehouse1.indicia.org.uk/upload/o_1gdlaiahu191tu8u1r181rjs1h9cb.jpg	BIS WiReD and LERC Wales App Update 011222	Unassessed	
SJ273182	1,969	<i>Sturnus vulgaris</i> (Starling)	bird	2 records, both from 2009	Unknown				RSBP Big Garden Birdwatch 2009 (NBN)	Unassessed	
SJ273182	1,969	<i>Periparus ater</i> (Coal Tit)	bird	24/01/2009 - 25/01/2009	Unknown				RSBP Big Garden Birdwatch 2009 (NBN)	Unassessed	
SJ273182	1,969	<i>Cyanistes caeruleus</i> (Blue Tit)	bird	24/01/2009 - 25/01/2009	Unknown				RSBP Big Garden Birdwatch 2009 (NBN)	Unassessed	
SJ273182	1,969	<i>Passer domesticus</i> (House Sparrow)	bird	24/01/2009 - 25/01/2009	Unknown				RSBP Big Garden Birdwatch 2009 (NBN)	Unassessed	
SJ27371827	1,972	<i>Passer domesticus</i> (House Sparrow)	bird	2 records, both from 2022	Richard Bullock	15+ Mixed Stages Count of Various; 20+ Mixed Stages Count of Various	Llandysilio Four Crosses	Source - B.I.S. General records BRC Record Key - iBRC28695581 Habitat - Hedgerows A lovely hedge comprising <i>Crataegus monogyna</i> , <i>Ilex aquifolium</i> , <i>Hedera helix</i> , etc, located on the south-east side road boundary of the B4393. Managed by hand cutting /; Source - B.I.S. General records BRC Record Key - iBRC28727831 Habitat - Gardens and parks Hawthorn hedge section, with Holly + Ivy, etc, alongside the south side of B4393 proving very popular with the sparrows. Plenty of social chit chat at certain	BIS WiReD and LERC Wales App Update 011222	Unassessed	
SJ27381828	1,974	<i>Periparus ater</i> (Coal Tit)	bird	02/11/2022	Richard Bullock	4 Count	Llandysilio Four Crosses	Source - B.I.S. General records BRC Record Key - iBRC28727938 Habitat - Gardens and parks Particularly breezy winds this day did not deter regular foraging by sparrows and tits on the bird feeders - being rocked around vigorously by the wind. In th	BIS WiReD and LERC Wales App Update 011222	Unassessed	
SJ27391829	1,975	<i>Passer domesticus</i> (House Sparrow)	bird	13/11/2022	Richard Bullock	4+ Count	Llandysilio Four Crosses	Source - B.I.S. General records BRC Record Key - iBRC28735242 Habitat - Gardens and parks Image reference - https://warehouse1.indicia.org.uk/upload/o_1g10e23gr10ab14jerhs1gt61k9nb.jpg	BIS WiReD and LERC Wales App Update 011222	Unassessed	
SJ27401830	1,977	<i>Passer domesticus</i> (House Sparrow)	bird	2 records, both from 2022	Richard Bullock	2 Count; 2+ Adult Count of Various	Llandysilio Four Crosses	Source - B.I.S. General records BRC Record Key - iBRC28378773 Habitat - Gardens and parks Image reference - https://warehouse1.indicia.org.uk/upload/o_1g1jq2n8te2e01b3mrom168fk.jpg , https://warehouse1.indicia.org.uk/upload/o_1g1jdpqume53va110sp1gs171t1b.jpg ; Source - B.I.S. General records BRC Record Key - iBRC28008052 Habitat - Gardens and parks Local pairs were still holding territories in late July (2nd broods) Image reference - https://warehouse1.indicia.org.uk/upload/o_1gccb9oprasf1te6143nbv4k1k.jpg	BIS WiReD and LERC Wales App Update 011222	Unassessed	
SJ27401830	1,977	<i>Prunella modularis</i> (Dunnock)	bird	2 records, both from 2022	Richard Bullock	1 Count; 2+ Adult Count of Various	Llandysilio Four Crosses	Source - B.I.S. General records BRC Record Key - iBRC28246195 Habitat - Gardens and parks Image reference - https://warehouse1.indicia.org.uk/upload/o_1gebe8ev2p2r1pc41d16921dtmk.jpg , https://warehouse1.indicia.org.uk/upload/o_1gebe87d81f519b51uk119qh04b.jpg ; Source - B.I.S. General records BRC Record Key - iBRC2799849 Habitat - Gardens and parks Image reference - https://warehouse1.indicia.org.uk/upload/o_1gc9vgam91s8q49ceq6219197db.jpg	BIS WiReD and LERC Wales App Update 011222	Unassessed	
SJ27401830	1,977	<i>Buteo buteo</i> (Buzzard)	bird	26/03/2022	Richard Bullock	1 Count	Llandysilio Four Crosses	Source - B.I.S. General records BRC Record Key - iBRC27978550 Habitat - Gardens and parks Buzzard flyover of residential gardens. Birds occasionally drift over from the east / Rhos Common direction, with potential for a breeding pair in that direct	BIS WiReD and LERC Wales App Update 011222	Unassessed	
SJ243182	1,979	<i>Vanellus vanellus</i> (Lapwing)	bird	2 records, both from 1986	Unknown RSPB			Count: 1 Breeding Status: Probable (displaying, singing, mating, mobbing predators) Maximum Pairs: 1 Notes: field survey notes indicate up to 2 pairs Digitised from paper forms - see supporting notes dated 12.Dec.2022	Lapwing and Curlew Survey, Montgomeryshire 1986	Unassessed	
SJ27401829	1,983	<i>Passer domesticus</i> (House Sparrow)	bird	02/10/2022	Richard Bullock	4+ Count	Llandysilio Four Crosses	Source - B.I.S. General records BRC Record Key - iBRC28292467 Habitat - Gardens and parks Image reference - https://warehouse1.indicia.org.uk/upload/o_1genqe8mtdca1kfu2iler2dcb.jpg , https://warehouse1.indicia.org.uk/upload/o_1genqe8mtdca1kfu2iler2dcb.jpg	BIS WiReD and LERC Wales App Update 011222	Unassessed	
SJ27401829	1,983	<i>Parus major</i> (Great Tit)	bird	01/11/2022	Richard Bullock	2 Count	Llandysilio Four Crosses	Source - B.I.S. General records BRC Record Key - iBRC28727667 Habitat - Gardens and parks Breeds in the locality (usually heard; infrequently seen), but not particularly close to the houses in this immediate area; occasional visitor to the bird feed	BIS WiReD and LERC Wales App Update 011222	Unassessed	
SJ27401829	1,983	<i>Periparus ater</i> (Coal Tit)	bird	4 records, all from 2022	Richard Bullock	2 Count; 2 Count; 1 Count	Llandysilio Four Crosses	Source - B.I.S. General records BRC Record Key - iBRC28735182 Habitat - Gardens and parks Image reference - https://warehouse1.indicia.org.uk/upload/o_1g10dmctknoqon1josuevafok.jpg , https://warehouse1.indicia.org.uk/upload/o_1g10dlundjcna2e65fnke1uj7b.jpg ; Source - B.I.S. General records BRC Record Key - iBRC28289549 Habitat - Gardens and parks Image reference - https://warehouse1.indicia.org.uk/upload/o_1gemv9dc31ra41adm14vhnqd184bq.jpg , https://warehouse1.indicia.org.uk/upload/o_1gemv2bh11uf13j0nc1ts816cvb.jpg ; Source - B.I.S. General records BRC Record Key - iBRC28685317 Habitat - Gardens and parks Coal Tits have become regular daily visitors to the garden bird feeder. The particular individual caught on camera seems to have flown in and grabbed a sunflo; Source - B.I.S. General records BRC Record Key - iBRC28289473 Habitat - Gardens and parks Up to two birds come to use the feeders, but more often just the one bird seen most often at any one time Image reference - https://warehouse1.indicia.org.uk/u	BIS WiReD and LERC Wales App Update 011222	Unassessed	
SJ27401829	1,983	<i>Cyanistes caeruleus</i> (Blue Tit)	bird	5 records, all from 2022	Richard Bullock	2+ Count; 2+ Count; 2+ Count; 4 Count; 4 Count	Llandysilio Four Crosses	Source - B.I.S. General records BRC Record Key - iBRC28735230 Habitat - Gardens and parks Image reference - https://warehouse1.indicia.org.uk/upload/o_1g10dsbl01mv31ro1r1jro1hgkc6ob.jpg ; Source - B.I.S. General records BRC Record Key - iBRC28289059 Habitat - Gardens and parks Image reference - https://warehouse1.indicia.org.uk/upload/o_1gemu0lou1sbqqmq1kaeukr1g10b.jpg ; Source - B.I.S. General records BRC Record Key - iBRC28246190 Habitat - Gardens and parks Roving tit and finch flocks starting to pass through this residential area, comprising Blue Tit, Great Tit, Long-tailed Tit and the occasional Coal Tit, plus G; Source - B.I.S. General records BRC Record Key - iBRC28684961 Habitat - Gardens and parks Two of the four individuals spotted coming to the garden bird feeder Image reference - https://warehouse1.indicia.org.uk/upload/o_1ghc6ha0apq2199d10cl10kc1lmqk.jpg ; Source - B.I.S. General records BRC Record Key - iBRC28727571 Habitat - Gardens and parks Regular visitor to bird feeders Image reference - https://warehouse1.indicia.org.uk/upload/o_1ghtbj393q85vv1u7ug071v1j7b.jpg	BIS WiReD and LERC Wales App Update 011222	Unassessed	
SJ27401829	1,983	<i>Aegithalos caudatus</i> (Long-tailed Tit)	bird	23/09/2022	Richard Bullock	8 Count	Llandysilio Four Crosses	Source - B.I.S. General records BRC Record Key - iBRC28259930 Habitat - Gardens and parks Tit flocks moving around in this residential garden area have included Long-tailed Tit (8 birds), Blue Tit (4), Great Tit (2), Coal Tit (2), often in associati	BIS WiReD and LERC Wales App Update 011222	Unassessed	
SJ27401829	1,983	<i>Chloris chloris</i> (Greenfinch)	bird	02/10/2022	Richard Bullock	3 Count	Llandysilio Four Crosses	Source - B.I.S. General records BRC Record Key - iBRC28290807 Habitat - Gardens and parks Image reference - https://warehouse1.indicia.org.uk/upload/o_1gen8nlp1o5fn3b195d1c2c9jht.jpg , https://warehouse1.indicia.org.uk/upload/o_1gen8nlp1o5fn3b195d1c2c9jht.jpg , https://warehouse1.indicia.org.uk/upload/o_1gen8nlp1o5fn3b195d1c2c9jht.jpg	BIS WiReD and LERC Wales App Update 011222	Unassessed	
SJ27411830	1,984	<i>Milvus milvus</i> (Red Kite)	bird	26/03/2022	Richard Bullock	1 Count	Llandysilio Four Crosses	Source - B.I.S. General records BRC Record Key - iBRC27991646 Habitat - Gardens and parks Red Kites are seen occasionally overhead this residential area; on the occasions they have been seen, they appear to be heading south, possibly following the l	BIS WiReD and LERC Wales App Update 011222	Unassessed	

SJ27411830	1,984	<i>Turdus philomelos</i> (Song Thrush)	bird	2 records, both from 2022	Richard Bullock	2+ Count of Adult; 2+ Count of Adult	Llandysilio Four Crosses	Source - B.I.S. General records BRC Record Key - IBRC28011605 Habitat - Gardens and parks First image shows the thrush being one of the many wildlife wonders oft known as the "gardener's best friend". Birds can be heard tapping snail shells on vari	BIS WiReD and LERC Wales App Update 011222	Unassessed	
SJ27411830	1,984	<i>Carduelis carduelis</i> (Goldfinch)	bird	05/09/2022	Richard Bullock	12 Count of Various	Llandysilio Four Crosses	Source - B.I.S. General records BRC Record Key - IBRC28111206 Habitat - Gardens and parks Goldfinch has been present in this residential area throughout the breeding season, with at least 2 pairs breeding locally (a pair south of B4393 and another p	BIS WiReD and LERC Wales App Update 011222	Unassessed	
SJ27411830	1,984	<i>Chloris chloris</i> (Greenfinch)	bird	13/09/2022	Richard Bullock	5 Count	Llandysilio Four Crosses	Source - B.I.S. General records BRC Record Key - IBRC28169829 Habitat - Gardens and parks Image reference - https://warehouse1.indicia.org.uk/upload/o_1gdla9it71guo8uhovg1qraobb.jpg	BIS WiReD and LERC Wales App Update 011222	Unassessed	
SJ27411830	1,984	<i>Passer domesticus</i> (House Sparrow)	bird	15/08/2022	Richard Bullock	12+ Count of Various	Llandysilio Four Crosses	Source - B.I.S. General records BRC Record Key - IBRC28114627 Habitat - Gardens and parks Small post breeding flocks amassing Image reference - https://warehouse1.indicia.org.uk/upload/o_1gd44241m1vrd519t5a2r8gt.jpg, o_1gd443hds196isl9sal1d1hk.j	BIS WiReD and LERC Wales App Update 011222	Unassessed	
SJ274183	1,985	<i>Sturnus vulgaris</i> (Starling)	bird	2 records, both from 2008	Unknown		Llanymynech, Montgomeryshire		RSPB Big Garden Birdwatch 2008 (NBN)	Unassessed	
SJ274183	1,985	<i>Passer domesticus</i> (House Sparrow)	bird	26/01/2008 - 27/01/2008	Unknown		Llanymynech Montgomeryshire		RSPB Big Garden Birdwatch 2008 (NBN)	Unassessed	
SJ27381826	1,986	<i>Sturnus vulgaris</i> (Starling)	bird	2 records, both from 2022	Richard Bullock	2+ Adult Count of Male; 2+ Adult Count of Male	Llandysilio Four Crosses	Source - B.I.S. General records BRC Record Key - IBRC28020959 Habitat - Gardens and parks A couple of regular breeding territories in the area of residential gardens - one north of the B4393 and the other to the south of the road Image reference - h	BIS WiReD and LERC Wales App Update 011222	Unassessed	
SJ27401828	1,989	<i>Motacilla alba yarrellii</i> (Pied Wagtail)	bird	14/10/2022	Richard Bullock	1 Count	Llandysilio Four Crosses	Source - B.I.S. General records BRC Record Key - IBRC28698083 Habitat - Gardens and parks Pied Wagtail has occurred in this residential area over the breeding season too. However, during the breeding season its activities / calls have largely been	BIS WiReD and LERC Wales App Update 011222	Unassessed	
SJ27411829	1,991	<i>Prunella modularis</i> (Dunnock)	bird	2 records, both from 2022	Richard Bullock	2+ Count of Various; 2+ Adult Count of Various	Llandysilio Four Crosses	Source - B.I.S. General records BRC Record Key - IBRC28106576 Habitat - Gardens and parks Image reference - https://warehouse1.indicia.org.uk/upload/o_1gd1sprn53ql1s5qtmu1avueu9k.jpg, o_1gd1sp7t2qbp1g11fuvufh1o8qb.jpg ; Source - B.I.S. General records BRC Record Key - IBRC27998083 Habitat - Gardens and parks At least a couple of territories being held in the immediate vicinity, with others on the south side of the B4393. Image reference - https://warehouse1.indic	BIS WiReD and LERC Wales App Update 011222	Unassessed	
SJ27411829	1,991	<i>Turdus philomelos</i> (Song Thrush)	bird	2 records, both from 2022	Richard Bullock	1 Count; 1 Count	Llandysilio Four Crosses	Source - B.I.S. General records BRC Record Key - IBRC28738779 Habitat - Gardens and parks Image reference - https://warehouse1.indicia.org.uk/upload/o_1gi1yv6ggihbft0lkr4eh19fwb.jpg	BIS WiReD and LERC Wales App Update 011222	Unassessed	
SJ27411829	1,991	<i>Cyanistes caeruleus</i> (Blue Tit)	bird	16/08/2022	Richard Bullock	2+ Count of Various	Llandysilio Four Crosses	Source - B.I.S. General records BRC Record Key - IBRC28096650 Habitat - Gardens and parks Image reference - https://warehouse1.indicia.org.uk/upload/o_1gcv8g8lg14b91e8974g19dg87qb.jpg	BIS WiReD and LERC Wales App Update 011222	Unassessed	
SJ27421830	1,992	<i>Sturnus vulgaris</i> (Starling)	bird	2 records, both from 2022	Richard Bullock	2+ Adult Count of Male; 2+ Adult Count of Male	Llandysilio Four Crosses	Source - B.I.S. General records BRC Record Key - IBRC28021358 Habitat - Gardens and parks Image reference - https://warehouse1.indicia.org.uk/upload/o_1gcfkscs1m6211c1atg1ms1gdvb.jpg	BIS WiReD and LERC Wales App Update 011222	Unassessed	
SJ27421830	1,992	<i>Delichon urbicum</i> (House Martin)	bird	18/07/2022	Richard Bullock	15+ Count	Llandysilio Four Crosses	Source - B.I.S. General records BRC Record Key - IBRC28007864 Habitat - Gardens and parks Local breeding pairs and fledged juveniles often feed overhead in this location over the summer during the breeding season; often in association with Swallow H	BIS WiReD and LERC Wales App Update 011222	Unassessed	
SJ27411828	1,997	<i>Sturnus vulgaris</i> (Starling)	bird	2 records, both from 2022	Richard Bullock	27 Mixed Stages Count of Various; 27 Mixed Stages Count of Various	Llandysilio Four Crosses	Source - B.I.S. General records BRC Record Key - IBRC28728430 Habitat - Gardens and parks A group of Starlings alighted briefly on the leeward ridge of a neighbouring house when it got particularly gusty Image reference - https://warehouse1.indicia	BIS WiReD and LERC Wales App Update 011222	Unassessed	
SJ27411828	1,997	<i>Cyanistes caeruleus</i> (Blue Tit)	bird	29/03/2022	Richard Bullock	2 Adult Count of Various	Llandysilio Four Crosses	Source - B.I.S. General records BRC Record Key - IBRC27978533 Habitat - Gardens and parks A pair of Blue Tit holding territory / nesting (March to June) in area of residential gardens on north side of B4393 Image reference - https://warehouse1.indic	BIS WiReD and LERC Wales App Update 011222	Unassessed	
SJ27421829	1,998	<i>Hirundo rustica</i> (Swallow)	bird	20/09/2022	Richard Bullock	12 Count	Llandysilio Four Crosses	Source - B.I.S. General records BRC Record Key - IBRC28261028 Habitat - Gardens and parks Getting close to saying goodbye to the summer. Apologies for the rough photo, but hopefully you can make out the species in question. Image reference - http	BIS WiReD and LERC Wales App Update 011222	Unassessed	
SJ27421829	1,998	<i>Passer domesticus</i> (House Sparrow)	bird	29/03/2022	Richard Bullock	2+ Adult Count of Various	Llandysilio Four Crosses	Source - B.I.S. General records BRC Record Key - IBRC28007982 Habitat - Gardens and parks 3+ territories of House Sparrow in the immediate vicinity, with several more in the locality and on the south side of the B4393. The image shows the female of	BIS WiReD and LERC Wales App Update 011222	Unassessed	
SJ27421829	1,998	<i>Chloris chloris</i> (Greenfinch)	bird	08/09/2022	Richard Bullock	5 Count of Various	Llandysilio Four Crosses	Source - B.I.S. General records BRC Record Key - IBRC28111672 Habitat - Gardens and parks Whereas the Goldfinch breeding territories were held slightly further away from the immediate residential location, a Greenfinch territory was well established	BIS WiReD and LERC Wales App Update 011222	Unassessed	
SJ2521	1,999	<i>Milvus milvus</i> (Red Kite)	bird	16/03/2021	Unknown Birdtrack	2 Count	Carreghfoa Hall	First time a (presumed) pair observed in this area. Circling slowly, generally heading NW.	Montgomeryshire VC47 BirdTrack 2021	Verified correct	
SJ2521	1,999	<i>Curruca curruca</i> (Lesser Whitethroat)	bird	2 records, both from 2020	BTO Recorder; Birdtrack CSBACKSHALL1	1 Count; 1 Count	Carreghfoa Hall	Breeding status - Singing male; first. Also 21 Jun.	BIS Area BirdTrack Records 2020; Montgomeryshire VC47 Bird records 2020	Unassessed	
SJ2521	1,999	<i>Sylvia borin</i> (Garden Warbler)	bird	2 records, both from 2020	BTO Recorder	2 Count; 2 Count	Carreghfoa Hall	Breeding status - Pair in suitable habitat	BIS Area BirdTrack Records 2020	Unassessed	
SJ2521	1,999	<i>Sylvia atricapilla</i> (Blackcap)	bird	2 records, both from 2020	BTO Recorder	2 Count; 2 Count	Carreghfoa Hall	Breeding status - Pair in suitable habitat	BIS Area BirdTrack Records 2020	Unassessed	
SJ276186	1,999	<i>Passer domesticus</i> (House Sparrow)	bird	24/01/2009 - 25/01/2009	Unknown				RSPB Big Garden Birdwatch 2009 (NBN)	Unassessed	
SJ276186	1,999	<i>Sturnus vulgaris</i> (Starling)	bird	2 records, both from 2009	Unknown				RSPB Big Garden Birdwatch 2009 (NBN)	Unassessed	
SJ2521	1,999	<i>Aix galericulata</i> (Mandarin Duck)	bird	27/03/2017	BTO Recorder	2 Count	Afon Tanat, Carreghfoa	Male and female exhibiting tree nesting behaviour Visiting probable nest-site	BIS Area BirdTrack Records 2017	Unassessed	
SJ276186	1,999	<i>Cyanistes caeruleus</i> (Blue Tit)	bird	24/01/2009 - 25/01/2009	Unknown				RSPB Big Garden Birdwatch 2009 (NBN)	Unassessed	

SJ276186	1,999	<i>Chloris chloris</i> (Greenfinch)	bird	24/01/2009 - 25/01/2009	Unknown					RSBP Big Garden Birdwatch 2009 (NBN)	Unassessed	
SJ276186	1,999	<i>Periparus ater</i> (Coal Tit)	bird	24/01/2009 - 25/01/2009	Unknown					RSBP Big Garden Birdwatch 2009 (NBN)	Unassessed	
SJ276186	1,999	<i>Aegithalos caudatus</i> (Long-tailed Tit)	bird	24/01/2009 - 25/01/2009	Unknown					RSBP Big Garden Birdwatch 2009 (NBN)	Unassessed	
SJ276186	1,999	<i>Parus major</i> (Great Tit)	bird	24/01/2009 - 25/01/2009	Unknown					RSBP Big Garden Birdwatch 2009 (NBN)	Unassessed	
SJ2521	1,999	<i>Vanellus vanellus</i> (Lapwing)	bird	2 records, both from 2021	Unknown Birdtrack	c15 Count; c15 Count	Carreghofa Hall			Montgomeryshire VC47 BirdTrack 2021	Verified correct	
SJ27411827	2,003	<i>Turdus philomelos</i> (Song Thrush)	bird	2 records, both from 2022	Richard Bullock	2+ Adult Count of Male; 2+ Adult Count of Male	Llandysilio Four Crosses	Source - B.I.S. General records BRC Record Key - iBRC28011604 Habitat - Gardens and parks One territory in residential locality north of the B4393 and another territory held to south of B4393 Image reference - https://warehouse1.indicia.org.uk/uploa		BIS WiReD and LERC Wales App Update 011222	Unassessed	
SJ27411827	2,003	<i>Prunella modularis</i> (Duncock)	bird	15/07/2022	Richard Bullock	2+ Count of Various	Llandysilio Four Crosses	Source - B.I.S. General records BRC Record Key - iBRC2799961 Habitat - Gardens and parks Second nesting after first broods Image reference - https://warehouse1.indicia.org.uk/upload/o_1gc9vnl67173f13cr15e47gh1hveb.jpg		BIS WiReD and LERC Wales App Update 011222	Unassessed	
SJ27421828	2,005	<i>Passer domesticus</i> (House Sparrow)	bird	23/05/2022	Richard Bullock	2+ Adult Count of Various	Llandysilio Four Crosses	Source - B.I.S. General records BRC Record Key - iBRC28114630 Habitat - Buildings of cities, towns and villages Roof-top foraging (tasty morsels from the guttering) Image reference - https://warehouse1.indicia.org.uk/upload/o_1gd4lcvh27e31nav11181d5		BIS WiReD and LERC Wales App Update 011222	Unassessed	
SJ27421828	2,005	<i>Turdus viscivorus</i> (Mistle Thrush)	bird	2 records, both from 2022	Richard Bullock	1 Count; 1 Count	Llandysilio Four Crosses	Source - B.I.S. General records BRC Record Key - iBRC28696916 Habitat - Gardens and parks At least one bird keeping territory around this residential area - probably eying up all the holly, hawthorn and other berry-bearing bushes in the area. Its r		BIS WiReD and LERC Wales App Update 011222	Unassessed	
SJ27421828	2,005	<i>Sturnus vulgaris</i> (Starling)	bird	2 records, both from 2022	Richard Bullock	8 Immature/Larva/ Count of nymph; 8 Immature/Larva/ Count of nymph	Llandysilio Four Crosses	Source - B.I.S. General records BRC Record Key - iBRC28021360 Habitat - Gardens and parks Image reference - https://warehouse1.indicia.org.uk/upload/o_1gc9f1jd71nj41191115krjfiash.jpg		BIS WiReD and LERC Wales App Update 011222	Unassessed	
SJ2517	2,064	<i>Scolopax rusticola</i> (Woodcock)	bird	2 records, between 2009 and 2010	Unknown Welsh Government			Records provided by Tir Cynnal and Tir Gofal Monitoring and Evaluation Programme: Field-scale winter surveys of yellowhammers, accessed through NBN Atlas website.). Open Government Licence (OGL) OGL. NBN Atlas occurrence download at https://nbnatlas.org a		Tir Cynnal and Tir Gofal field-scale surveys for Yellowhammer breeding and winter (NBN)	Verified correct	
SJ2517	2,064	<i>Fringilla montifringilla</i> (Brambling)	bird	2010	Unknown Welsh Government			Records provided by Tir Cynnal and Tir Gofal Monitoring and Evaluation Programme: Field-scale winter surveys of yellowhammers, accessed through NBN Atlas website.). Open Government Licence (OGL) OGL. NBN Atlas occurrence download at https://nbnatlas.org a		Tir Cynnal and Tir Gofal field-scale surveys for Yellowhammer breeding and winter (NBN)	Verified correct	
SJ2517	2,064	<i>Certhia familiaris</i> (Treetreeper)	bird	2 records, between 2009 and 2010	Unknown Welsh Government			Records provided by Tir Cynnal and Tir Gofal Monitoring and Evaluation Programme: Field-scale winter surveys of yellowhammers, accessed through NBN Atlas website.). Open Government Licence (OGL) OGL. NBN Atlas occurrence download at https://nbnatlas.org a; Tir Cynnal and Tir Gofal Monitoring and Evaluation Programme: Field-scale surveys for breeding yellowhammer NBN Atlas occurrence download at https://nbnatlas.org accessed on Tue May 08 13:03:15 UTC 2018		Tir Cynnal and Tir Gofal field-scale surveys for Yellowhammer breeding and winter (NBN)	Verified correct	
SJ2517	2,064	<i>Parus major</i> (Great Tit)	bird	2 records, between 2009 and 2010	Unknown Welsh Government			Records provided by Tir Cynnal and Tir Gofal Monitoring and Evaluation Programme: Field-scale winter surveys of yellowhammers, accessed through NBN Atlas website.). Open Government Licence (OGL) OGL. NBN Atlas occurrence download at https://nbnatlas.org a; Tir Cynnal and Tir Gofal Monitoring and Evaluation Programme: Field-scale surveys for breeding yellowhammer NBN Atlas occurrence download at https://nbnatlas.org accessed on Tue May 08 13:03:15 UTC 2018		Tir Cynnal and Tir Gofal field-scale surveys for Yellowhammer breeding and winter (NBN)	Verified correct	
SJ2517	2,064	<i>Accipiter nisus</i> (Sparrowhawk)	bird	2009	Unknown Welsh Government			Records provided by Tir Cynnal and Tir Gofal Monitoring and Evaluation Programme: Field-scale winter surveys of yellowhammers, accessed through NBN Atlas website.). Open Government Licence (OGL) OGL. NBN Atlas occurrence download at https://nbnatlas.org a		Tir Cynnal and Tir Gofal field-scale surveys for Yellowhammer breeding and winter (NBN)	Verified correct	
SJ2517	2,064	<i>Carduelis carduelis</i> (Goldfinch)	bird	2 records, between 2009 and 2010	Unknown Welsh Government			Records provided by Tir Cynnal and Tir Gofal Monitoring and Evaluation Programme: Field-scale winter surveys of yellowhammers, accessed through NBN Atlas website.). Open Government Licence (OGL) OGL. NBN Atlas occurrence download at https://nbnatlas.org a		Tir Cynnal and Tir Gofal field-scale surveys for Yellowhammer breeding and winter (NBN)	Verified correct	
SJ2517	2,064	<i>Emberiza citrinella</i> (Yellowhammer)	bird	2 records, between 2009 and 2010	Unknown Welsh Government			Records provided by Tir Cynnal and Tir Gofal Monitoring and Evaluation Programme: Field-scale winter surveys of yellowhammers, accessed through NBN Atlas website.). Open Government Licence (OGL) OGL. NBN Atlas occurrence download at https://nbnatlas.org a; Tir Cynnal and Tir Gofal Monitoring and Evaluation Programme: Field-scale surveys for breeding yellowhammer NBN Atlas occurrence download at https://nbnatlas.org accessed on Tue May 08 13:03:15 UTC 2018		Tir Cynnal and Tir Gofal field-scale surveys for Yellowhammer breeding and winter (NBN)	Verified correct	
SJ2517	2,064	<i>Regulus regulus</i> (Goldcrest)	bird	2 records, between 2009 and 2010	Unknown Welsh Government			Records provided by Tir Cynnal and Tir Gofal Monitoring and Evaluation Programme: Field-scale winter surveys of yellowhammers, accessed through NBN Atlas website.). Open Government Licence (OGL) OGL. NBN Atlas occurrence download at https://nbnatlas.org a; Tir Cynnal and Tir Gofal Monitoring and Evaluation Programme: Field-scale surveys for breeding yellowhammer NBN Atlas occurrence download at https://nbnatlas.org accessed on Tue May 08 13:03:15 UTC 2018		Tir Cynnal and Tir Gofal field-scale surveys for Yellowhammer breeding and winter (NBN)	Verified correct	
SJ2517	2,064	<i>Anthus pratensis</i> (Meadow Pipit)	bird	2009	Unknown Welsh Government			Records provided by Tir Cynnal and Tir Gofal Monitoring and Evaluation Programme: Field-scale winter surveys of yellowhammers, accessed through NBN Atlas website.). Open Government Licence (OGL) OGL. NBN Atlas occurrence download at https://nbnatlas.org a		Tir Cynnal and Tir Gofal field-scale surveys for Yellowhammer breeding and winter (NBN)	Verified correct	
SJ2517	2,064	<i>Buteo buteo</i> (Buzzard)	bird	2 records, between 2009 and 2010	Unknown Welsh Government			Records provided by Tir Cynnal and Tir Gofal Monitoring and Evaluation Programme: Field-scale winter surveys of yellowhammers, accessed through NBN Atlas website.). Open Government Licence (OGL) OGL. NBN Atlas occurrence download at https://nbnatlas.org a; Tir Cynnal and Tir Gofal Monitoring and Evaluation Programme: Field-scale surveys for breeding yellowhammer NBN Atlas occurrence download at https://nbnatlas.org accessed on Tue May 08 13:03:15 UTC 2018		Tir Cynnal and Tir Gofal field-scale surveys for Yellowhammer breeding and winter (NBN)	Verified correct	

SJ2517	2,064	<i>Sturnus vulgaris</i> (Starling)	bird	4 records, between 2009 and 2010	Unknown Welsh Government			Records provided by Tir Cynnal and Tir Gofal Monitoring and Evaluation Programme: Field-scale winter surveys of yellowhammers, accessed through NBN Atlas website.). Open Government Licence (OGL) OGL. NBN Atlas occurrence download at https://nbnatlas.org a	Tir Cynnal and Tir Gofal field-scale surveys for Yellowhammer breeding and winter (NBN)	Verified correct	
SJ2517	2,064	<i>Dendrocopos major</i> (Great Spotted Woodpecker)	bird	2 records, between 2009 and 2010	Unknown Welsh Government			Records provided by Tir Cynnal and Tir Gofal Monitoring and Evaluation Programme: Field-scale winter surveys of yellowhammers, accessed through NBN Atlas website.). Open Government Licence (OGL) OGL. NBN Atlas occurrence download at https://nbnatlas.org a; Tir Cynnal and Tir Gofal Monitoring and Evaluation Programme: Field-scale surveys for breeding yellowhammer NBN Atlas occurrence download at https://nbnatlas.org accessed on Tue May 08 13:03:15 UTC 2018	Tir Cynnal and Tir Gofal field-scale surveys for Yellowhammer breeding and winter (NBN)	Verified correct	
SJ2517	2,064	<i>Turdus philomelos</i> (Song Thrush)	bird	4 records, between 2009 and 2010	Unknown Welsh Government			Records provided by Tir Cynnal and Tir Gofal Monitoring and Evaluation Programme: Field-scale winter surveys of yellowhammers, accessed through NBN Atlas website.). Open Government Licence (OGL) OGL. NBN Atlas occurrence download at https://nbnatlas.org a; Tir Cynnal and Tir Gofal Monitoring and Evaluation Programme: Field-scale surveys for breeding yellowhammer NBN Atlas occurrence download at https://nbnatlas.org accessed on Tue May 08 13:03:15 UTC 2018	Tir Cynnal and Tir Gofal field-scale surveys for Yellowhammer breeding and winter (NBN)	Verified correct	
SJ2517	2,064	<i>Aegithalos caudatus</i> (Long-tailed Tit)	bird	2010	Unknown Welsh Government			Tir Cynnal and Tir Gofal Monitoring and Evaluation Programme: Field-scale surveys for breeding yellowhammer NBN Atlas occurrence download at https://nbnatlas.org accessed on Tue May 08 13:03:15 UTC 2018	Tir Cynnal and Tir Gofal field-scale surveys for Yellowhammer breeding and winter (NBN)	Verified correct	
SJ2517	2,064	<i>Prunella modularis</i> (Dunnock)	bird	2 records, between 2009 and 2010	Unknown Welsh Government			Tir Cynnal and Tir Gofal Monitoring and Evaluation Programme: Field-scale surveys for breeding yellowhammer NBN Atlas occurrence download at https://nbnatlas.org accessed on Tue May 08 13:03:15 UTC 2018; Records provided by Tir Cynnal and Tir Gofal Monitoring and Evaluation Programme: Field-scale winter surveys of yellowhammers, accessed through NBN Atlas website.). Open Government Licence (OGL) OGL. NBN Atlas occurrence download at https://nbnatlas.org a	Tir Cynnal and Tir Gofal field-scale surveys for Yellowhammer breeding and winter (NBN)	Verified correct	
SJ2517	2,064	<i>Phylloscopus collybita</i> (Chiffchaff)	bird	2010	Unknown Welsh Government			Tir Cynnal and Tir Gofal Monitoring and Evaluation Programme: Field-scale surveys for breeding yellowhammer NBN Atlas occurrence download at https://nbnatlas.org accessed on Tue May 08 13:03:15 UTC 2018	Tir Cynnal and Tir Gofal field-scale surveys for Yellowhammer breeding and winter (NBN)	Verified correct	
SJ2517	2,064	<i>Cyanistes caeruleus</i> (Blue Tit)	bird	2 records, between 2009 and 2010	Unknown Welsh Government			Tir Cynnal and Tir Gofal Monitoring and Evaluation Programme: Field-scale surveys for breeding yellowhammer NBN Atlas occurrence download at https://nbnatlas.org accessed on Tue May 08 13:03:15 UTC 2018; Records provided by Tir Cynnal and Tir Gofal Monitoring and Evaluation Programme: Field-scale winter surveys of yellowhammers, accessed through NBN Atlas website.). Open Government Licence (OGL) OGL. NBN Atlas occurrence download at https://nbnatlas.org a	Tir Cynnal and Tir Gofal field-scale surveys for Yellowhammer breeding and winter (NBN)	Verified correct	
SJ2517	2,064	<i>Anas platyrhynchos</i> (Mallard)	bird	2010	Unknown Welsh Government			Tir Cynnal and Tir Gofal Monitoring and Evaluation Programme: Field-scale surveys for breeding yellowhammer NBN Atlas occurrence download at https://nbnatlas.org accessed on Tue May 08 13:03:15 UTC 2018	Tir Cynnal and Tir Gofal field-scale surveys for Yellowhammer breeding and winter (NBN)	Verified correct	
SJ2517	2,064	<i>Hirundo rustica</i> (Swallow)	bird	2010	Unknown Welsh Government			Tir Cynnal and Tir Gofal Monitoring and Evaluation Programme: Field-scale surveys for breeding yellowhammer NBN Atlas occurrence download at https://nbnatlas.org accessed on Tue May 08 13:03:15 UTC 2018	Tir Cynnal and Tir Gofal field-scale surveys for Yellowhammer breeding and winter (NBN)	Verified correct	
SJ2517	2,064	<i>Periparus ater</i> (Coal Tit)	bird	2 records, between 2009 and 2010	Unknown Welsh Government			Tir Cynnal and Tir Gofal Monitoring and Evaluation Programme: Field-scale surveys for breeding yellowhammer NBN Atlas occurrence download at https://nbnatlas.org accessed on Tue May 08 13:03:15 UTC 2018; Records provided by Tir Cynnal and Tir Gofal Monitoring and Evaluation Programme: Field-scale winter surveys of yellowhammers, accessed through NBN Atlas website.). Open Government Licence (OGL) OGL. NBN Atlas occurrence download at https://nbnatlas.org a	Tir Cynnal and Tir Gofal field-scale surveys for Yellowhammer breeding and winter (NBN)	Verified correct	
SJ2517	2,064	<i>Pyrrhula pyrrhula</i> (Bullfinch)	bird	2009	Unknown Welsh Government			Records provided by Tir Cynnal and Tir Gofal Monitoring and Evaluation Programme: Field-scale winter surveys of yellowhammers, accessed through NBN Atlas website.). Open Government Licence (OGL) OGL. NBN Atlas occurrence download at https://nbnatlas.org a	Tir Cynnal and Tir Gofal field-scale surveys for Yellowhammer breeding and winter (NBN)	Verified correct	
SJ2517	2,064	<i>Corvus corax</i> (Raven)	bird	2010	Unknown Welsh Government			Tir Cynnal and Tir Gofal Monitoring and Evaluation Programme: Field-scale surveys for breeding yellowhammer NBN Atlas occurrence download at https://nbnatlas.org accessed on Tue May 08 13:03:15 UTC 2018	Tir Cynnal and Tir Gofal field-scale surveys for Yellowhammer breeding and winter (NBN)	Verified correct	
SJ2517	2,064	<i>Sitta europaea</i> (Nuthatch)	bird	2 records, both from 2010	Unknown Welsh Government			Tir Cynnal and Tir Gofal Monitoring and Evaluation Programme: Field-scale surveys for breeding yellowhammer NBN Atlas occurrence download at https://nbnatlas.org accessed on Tue May 08 13:03:15 UTC 2018	Tir Cynnal and Tir Gofal field-scale surveys for Yellowhammer breeding and winter (NBN)	Verified correct	
SJ2517	2,064	<i>Alauda arvensis</i> (Skylark)	bird	2010	Unknown Welsh Government			Tir Cynnal and Tir Gofal Monitoring and Evaluation Programme: Field-scale surveys for breeding yellowhammer NBN Atlas occurrence download at https://nbnatlas.org accessed on Tue May 08 13:03:15 UTC 2018	Tir Cynnal and Tir Gofal field-scale surveys for Yellowhammer breeding and winter (NBN)	Verified correct	
SJ2517	2,064	<i>Sylvia atricapilla</i> (Blackcap)	bird	2 records, both from 2010	Unknown Welsh Government			Tir Cynnal and Tir Gofal Monitoring and Evaluation Programme: Field-scale surveys for breeding yellowhammer NBN Atlas occurrence download at https://nbnatlas.org accessed on Tue May 08 13:03:15 UTC 2018	Tir Cynnal and Tir Gofal field-scale surveys for Yellowhammer breeding and winter (NBN)	Verified correct	
SJ2517	2,064	<i>Sylvia borin</i> (Garden Warbler)	bird	2 records, both from 2010	Unknown Welsh Government			Tir Cynnal and Tir Gofal Monitoring and Evaluation Programme: Field-scale surveys for breeding yellowhammer NBN Atlas occurrence download at https://nbnatlas.org accessed on Tue May 08 13:03:15 UTC 2018	Tir Cynnal and Tir Gofal field-scale surveys for Yellowhammer breeding and winter (NBN)	Verified correct	
SJ2517	2,064	<i>Phoenicurus phoenicurus</i> (Redstart)	bird	2010	Unknown Welsh Government			Tir Cynnal and Tir Gofal Monitoring and Evaluation Programme: Field-scale surveys for breeding yellowhammer NBN Atlas occurrence download at https://nbnatlas.org accessed on Tue May 08 13:03:15 UTC 2018	Tir Cynnal and Tir Gofal field-scale surveys for Yellowhammer breeding and winter (NBN)	Verified correct	

SJ2517	2,064	<i>Passer domesticus</i> (House Sparrow)	bird	2010	Unknown Welsh Government			Tir Cynnal and Tir Gofal Monitoring and Evaluation Programme: Field-scale surveys for breeding yellowhammer NBN Atlas occurrence download at https://nbnatlas.org accessed on Tue May 08 13:03:15 UTC 2018	Tir Cynnal and Tir Gofal field-scale surveys for Yellowhammer breeding and winter (NBN)	Verified correct	
SJ2517	2,064	<i>Turdus viscivorus</i> (Mistle Thrush)	bird	2 records, both from 2010	Unknown Welsh Government			Tir Cynnal and Tir Gofal Monitoring and Evaluation Programme: Field-scale surveys for breeding yellowhammer NBN Atlas occurrence download at https://nbnatlas.org accessed on Tue May 08 13:03:15 UTC 2018	Tir Cynnal and Tir Gofal field-scale surveys for Yellowhammer breeding and winter (NBN)	Verified correct	
SJ2517	2,064	<i>Acrocephalus schoenobaenus</i> (Sedge Warbler)	bird	2010	Unknown Welsh Government			Tir Cynnal and Tir Gofal Monitoring and Evaluation Programme: Field-scale surveys for breeding yellowhammer NBN Atlas occurrence download at https://nbnatlas.org accessed on Tue May 08 13:03:15 UTC 2018	Tir Cynnal and Tir Gofal field-scale surveys for Yellowhammer breeding and winter (NBN)	Verified correct	
SJ2517	2,064	<i>Anas crecca</i> (Teal)	bird	2009	Unknown Welsh Government			Records provided by Tir Cynnal and Tir Gofal Monitoring and Evaluation Programme: Field-scale winter surveys of yellowhammers, accessed through NBN Atlas website.). Open Government Licence (OGL) OGL. NBN Atlas occurrence download at https://nbnatlas.org a	Tir Cynnal and Tir Gofal field-scale surveys for Yellowhammer breeding and winter (NBN)	Verified correct	
SJ2621	2,069	<i>Curruca communis</i> (Whitethroat)	bird	21/06/2020	Birdtrack CSBACKSHALL1	1 Count	Llanymynech Rocks MWT		Montgomeryshire VC47 Bird records 2020	Verified correct	
SJ2621	2,069	<i>Strix aluco</i> (Tawny Owl)	bird	2 records, both from 2020	Birdtrack CSBACKSHALL1	1 Count; 1 Count	Llanymynech Rocks MWT	Heard calling	Montgomeryshire VC47 Bird records 2020	Verified correct	
SJ2621	2,069	<i>Phylloscopus collybita</i> (Chiffchaff)	bird	4 records, between 2005 and 2020	Mike Robinson; Tamasine Stretton; BTO Recorder	2-5 Count of Adult; 2-5 Count of Adult	Llanymynech powis; Llanymynech Rocks; Llanymynech	Source -iRecord iRecord App BRC Record Key - iBRC13075008 3 birds heard caring from shrubs in garden all weekend. ; iBRC13075008 3 birds heard caring from shrubs in garden all weekend iRecord iRecord App	iRecord Update 300423; Montgomeryshire miscellaneous records; Montgomeryshire BirdTrack Records 2015; BIS WiReD and LERC Wales App Update 020620	Verified correct	
SJ2621	2,069	<i>Falco peregrinus</i> (Peregrine)	bird	3 records, between 2005 and 2019	Tamasine Stretton; BTO Recorder; Daisy Cave; Erin Sheffield	2 Count; 2 Count	Llanymynech Rocks; Llanymynech; Sensitive. Lat long is approximate.	iRecord iRecord general data iBRC11446183 One individual was pursuing the other individual. Very noisy. Perched on tree emerging from cliff face for quite a while in plain view.	Montgomeryshire miscellaneous records; Montgomeryshire BirdTrack Records 2015; iRecord Update 251019	Verified correct	
SJ2621	2,069	<i>Apus apus</i> (Swift)	bird	2 records, between 2005 and 2015	Tamasine Stretton; BTO Recorder		Llanymynech Rocks; Llanymynech		Montgomeryshire miscellaneous records; Montgomeryshire BirdTrack Records 2015	Verified correct	
SJ2621	2,069	<i>Motacilla alba yarrellii</i> (Pied Wagtail)	bird	12/07/2015	BTO Recorder		Llanymynech		BIS Area BirdTrack Records 2015	Unassessed	
SJ2621	2,069	<i>Motacilla alba</i> (Pied Wagtail)	bird	12/07/2015	BTO Recorder		Llanymynech		Montgomeryshire BirdTrack Records 2015	Verified correct	
SJ2621	2,069	<i>Linaria cannabina</i> (Linnet)	bird	12/07/2015	BTO Recorder		Llanymynech		Montgomeryshire BirdTrack Records 2015	Verified correct	
SJ2621	2,069	<i>Carduelis carduelis</i> (Goldfinch)	bird	12/07/2015	BTO Recorder		Llanymynech		Montgomeryshire BirdTrack Records 2015	Verified correct	
SJ2621	2,069	<i>Muscicapa striata</i> (Spotted Flycatcher)	bird	12/07/2015	BTO Recorder	3 Count	Llanymynech		Montgomeryshire BirdTrack Records 2015	Verified correct	
SJ2621	2,069	<i>Corvus corax</i> (Raven)	bird	12/07/2015	BTO Recorder	2 Count	Llanymynech		Montgomeryshire BirdTrack Records 2015	Verified correct	
SJ2621	2,069	<i>Buteo buteo</i> (Buzzard)	bird	2 records, between 2015 and 2019	BTO Recorder; Paul Busby	2 Count; 1 Count of Adult	Llanymynech; Llanymynerch rocks	iBRC9850067 iRecord iRecord general data Quarries Welsh side of reserve.	Montgomeryshire BirdTrack Records 2015; BIS WiReD and LERC Wales App Update 080519	Verified correct	
SJ2617	2,133	<i>Parus major</i> (Great Tit)	bird	2010	Unknown Welsh Government			Tir Cynnal and Tir Gofal Monitoring and Evaluation Programme: Field-scale surveys for breeding yellowhammer NBN Atlas occurrence download at https://nbnatlas.org accessed on Tue May 08 13:03:15 UTC 2018	Tir Cynnal and Tir Gofal field-scale surveys for Yellowhammer breeding and winter (NBN)	Verified correct	
SJ2617	2,133	<i>Alcedo atthis</i> (Kingfisher)	bird	2010	Unknown Welsh Government			Tir Cynnal and Tir Gofal Monitoring and Evaluation Programme: Field-scale surveys for breeding yellowhammer NBN Atlas occurrence download at https://nbnatlas.org accessed on Tue May 08 13:03:15 UTC 2018	Tir Cynnal and Tir Gofal field-scale surveys for Yellowhammer breeding and winter (NBN)	Verified correct	
SJ2617	2,133	<i>Dendrocopos major</i> (Great Spotted Woodpecker)	bird	2010	Unknown Welsh Government			Tir Cynnal and Tir Gofal Monitoring and Evaluation Programme: Field-scale surveys for breeding yellowhammer NBN Atlas occurrence download at https://nbnatlas.org accessed on Tue May 08 13:03:15 UTC 2018	Tir Cynnal and Tir Gofal field-scale surveys for Yellowhammer breeding and winter (NBN)	Verified correct	
SJ2617	2,133	<i>Periparus ater</i> (Coal Tit)	bird	2010	Unknown Welsh Government			Tir Cynnal and Tir Gofal Monitoring and Evaluation Programme: Field-scale surveys for breeding yellowhammer NBN Atlas occurrence download at https://nbnatlas.org accessed on Tue May 08 13:03:15 UTC 2018	Tir Cynnal and Tir Gofal field-scale surveys for Yellowhammer breeding and winter (NBN)	Verified correct	
SJ2617	2,133	<i>Carduelis carduelis</i> (Goldfinch)	bird	2010	Unknown Welsh Government			Tir Cynnal and Tir Gofal Monitoring and Evaluation Programme: Field-scale surveys for breeding yellowhammer NBN Atlas occurrence download at https://nbnatlas.org accessed on Tue May 08 13:03:15 UTC 2018	Tir Cynnal and Tir Gofal field-scale surveys for Yellowhammer breeding and winter (NBN)	Verified correct	

SJ2617	2,133	<i>Phylloscopus collybita</i> (Chiffchaff)	bird	2010	Unknown Welsh Government			Tir Cynnal and Tir Gofal Monitoring and Evaluation Programme: Field-scale surveys for breeding yellowhammer NBN Atlas occurrence download at https://nbnatlas.org accessed on Tue May 08 13:03:15 UTC 2018	Tir Cynnal and Tir Gofal field-scale surveys for Yellowhammer breeding and winter (NBN)	Verified correct	
SJ2617	2,133	<i>Certhia familiaris</i> (Treetreeper)	bird	2010	Unknown Welsh Government			Tir Cynnal and Tir Gofal Monitoring and Evaluation Programme: Field-scale surveys for breeding yellowhammer NBN Atlas occurrence download at https://nbnatlas.org accessed on Tue May 08 13:03:15 UTC 2018	Tir Cynnal and Tir Gofal field-scale surveys for Yellowhammer breeding and winter (NBN)	Verified correct	
SJ2617	2,133	<i>Sylvia borin</i> (Garden Warbler)	bird	2 records, both from 2010	Unknown Welsh Government			Tir Cynnal and Tir Gofal Monitoring and Evaluation Programme: Field-scale surveys for breeding yellowhammer NBN Atlas occurrence download at https://nbnatlas.org accessed on Tue May 08 13:03:15 UTC 2018	Tir Cynnal and Tir Gofal field-scale surveys for Yellowhammer breeding and winter (NBN)	Verified correct	
SJ2617	2,133	<i>Acrocephalus schoenobaenus</i> (Sedge Warbler)	bird	2010	Unknown Welsh Government			Tir Cynnal and Tir Gofal Monitoring and Evaluation Programme: Field-scale surveys for breeding yellowhammer NBN Atlas occurrence download at https://nbnatlas.org accessed on Tue May 08 13:03:15 UTC 2018	Tir Cynnal and Tir Gofal field-scale surveys for Yellowhammer breeding and winter (NBN)	Verified correct	
SJ2617	2,133	<i>Buteo buteo</i> (Buzzard)	bird	2 records, between 2010 and 2019	Chris Shaw; Unknown Welsh Government		A483,Four Crosses	Tir Cynnal and Tir Gofal Monitoring and Evaluation Programme: Field-scale surveys for breeding yellowhammer NBN Atlas occurrence download at https://nbnatlas.org accessed on Tue May 08 13:03:15 UTC 2018	BIS Area BirdTrack Records 2019; Tir Cynnal and Tir Gofal field-scale surveys for Yellowhammer breeding and winter (NBN)	Unassessed	
SJ2617	2,133	<i>Sitta europaea</i> (Nuthatch)	bird	2 records, both from 2010	Unknown Welsh Government			Tir Cynnal and Tir Gofal Monitoring and Evaluation Programme: Field-scale surveys for breeding yellowhammer NBN Atlas occurrence download at https://nbnatlas.org accessed on Tue May 08 13:03:15 UTC 2018	Tir Cynnal and Tir Gofal field-scale surveys for Yellowhammer breeding and winter (NBN)	Verified correct	
SJ2617	2,133	<i>Cyanistes caeruleus</i> (Blue Tit)	bird	2010	Unknown Welsh Government			Tir Cynnal and Tir Gofal Monitoring and Evaluation Programme: Field-scale surveys for breeding yellowhammer NBN Atlas occurrence download at https://nbnatlas.org accessed on Tue May 08 13:03:15 UTC 2018	Tir Cynnal and Tir Gofal field-scale surveys for Yellowhammer breeding and winter (NBN)	Verified correct	
SJ2617	2,133	<i>Cygnus olor</i> (Mute Swan)	bird	2010	Unknown Welsh Government			Tir Cynnal and Tir Gofal Monitoring and Evaluation Programme: Field-scale surveys for breeding yellowhammer NBN Atlas occurrence download at https://nbnatlas.org accessed on Tue May 08 13:03:15 UTC 2018	Tir Cynnal and Tir Gofal field-scale surveys for Yellowhammer breeding and winter (NBN)	Verified correct	
SJ2617	2,133	<i>Sylvia atricapilla</i> (Blackcap)	bird	2 records, both from 2010	Unknown Welsh Government			Tir Cynnal and Tir Gofal Monitoring and Evaluation Programme: Field-scale surveys for breeding yellowhammer NBN Atlas occurrence download at https://nbnatlas.org accessed on Tue May 08 13:03:15 UTC 2018	Tir Cynnal and Tir Gofal field-scale surveys for Yellowhammer breeding and winter (NBN)	Verified correct	
SJ2617	2,133	<i>Anas platyrhynchos</i> (Mallard)	bird	2010	Unknown Welsh Government			Tir Cynnal and Tir Gofal Monitoring and Evaluation Programme: Field-scale surveys for breeding yellowhammer NBN Atlas occurrence download at https://nbnatlas.org accessed on Tue May 08 13:03:15 UTC 2018	Tir Cynnal and Tir Gofal field-scale surveys for Yellowhammer breeding and winter (NBN)	Verified correct	
SJ2617	2,133	<i>Passer domesticus</i> (House Sparrow)	bird	2010	Unknown Welsh Government			Tir Cynnal and Tir Gofal Monitoring and Evaluation Programme: Field-scale surveys for breeding yellowhammer NBN Atlas occurrence download at https://nbnatlas.org accessed on Tue May 08 13:03:15 UTC 2018	Tir Cynnal and Tir Gofal field-scale surveys for Yellowhammer breeding and winter (NBN)	Verified correct	
SJ2617	2,133	<i>Regulus regulus</i> (Goldcrest)	bird	2010	Unknown Welsh Government			Tir Cynnal and Tir Gofal Monitoring and Evaluation Programme: Field-scale surveys for breeding yellowhammer NBN Atlas occurrence download at https://nbnatlas.org accessed on Tue May 08 13:03:15 UTC 2018	Tir Cynnal and Tir Gofal field-scale surveys for Yellowhammer breeding and winter (NBN)	Verified correct	
SJ2617	2,133	<i>Corvus corax</i> (Raven)	bird	2010	Unknown Welsh Government			Tir Cynnal and Tir Gofal Monitoring and Evaluation Programme: Field-scale surveys for breeding yellowhammer NBN Atlas occurrence download at https://nbnatlas.org accessed on Tue May 08 13:03:15 UTC 2018	Tir Cynnal and Tir Gofal field-scale surveys for Yellowhammer breeding and winter (NBN)	Verified correct	
SJ2617	2,133	<i>Prunella modularis</i> (Dunnock)	bird	2010	Unknown Welsh Government			Tir Cynnal and Tir Gofal Monitoring and Evaluation Programme: Field-scale surveys for breeding yellowhammer NBN Atlas occurrence download at https://nbnatlas.org accessed on Tue May 08 13:03:15 UTC 2018	Tir Cynnal and Tir Gofal field-scale surveys for Yellowhammer breeding and winter (NBN)	Verified correct	
SJ2617	2,133	<i>Emberiza citrinella</i> (Yellowhammer)	bird	2010	Unknown Welsh Government			Tir Cynnal and Tir Gofal Monitoring and Evaluation Programme: Field-scale surveys for breeding yellowhammer NBN Atlas occurrence download at https://nbnatlas.org accessed on Tue May 08 13:03:15 UTC 2018	Tir Cynnal and Tir Gofal field-scale surveys for Yellowhammer breeding and winter (NBN)	Verified correct	
SJ2617	2,133	<i>Tyto alba</i> (Barn Owl)	bird	2 records, both from 2016	Montgomeryshire Barn Owl Group		Little Penthryn	Box in building. Single bird roost	Montgomeryshire Barn Owls VC47	Verified correct	✱
SJ2617	2,133	<i>Turdus philomelos</i> (Song Thrush)	bird	2 records, both from 2010	Unknown Welsh Government			Tir Cynnal and Tir Gofal Monitoring and Evaluation Programme: Field-scale surveys for breeding yellowhammer NBN Atlas occurrence download at https://nbnatlas.org accessed on Tue May 08 13:03:15 UTC 2018	Tir Cynnal and Tir Gofal field-scale surveys for Yellowhammer breeding and winter (NBN)	Verified correct	
SJ2617	2,133	<i>Hirundo rustica</i> (Swallow)	bird	2010	Unknown Welsh Government			Tir Cynnal and Tir Gofal Monitoring and Evaluation Programme: Field-scale surveys for breeding yellowhammer NBN Atlas occurrence download at https://nbnatlas.org accessed on Tue May 08 13:03:15 UTC 2018	Tir Cynnal and Tir Gofal field-scale surveys for Yellowhammer breeding and winter (NBN)	Verified correct	

SJ244212	2,219	<i>Tyto alba</i> (Barn Owl)	bird	2 records, both from 2013	Unknown Birdtrack Recorder	1 Count; 1 Count	SJ2421			BIS Area Birdtrack Records 2013	Unassessed	*
SJ240208	2,235	<i>Tyto alba</i> (Barn Owl)	bird	4 records, all from 2005	Unknown BASC Recorder			:898563;http://www.cofnod.org.uk/Metadata?Code=D0132/001/02; Shoot Size Range: 0-3km;898563;http://www.cofnod.org.uk/Metadata?Code=D0132/001/02		Misc Records in BIS area -Sensitive (Cofnod); Misc Records in BIS area (Cofnod)update010413	Unassessed	*
SJ2421	2,389	<i>Phylloscopus trochilus</i> (Willow Warbler)	bird	14/04/2013	Unknown Birdtrack	1 Count	SJ2421			BIS Area Birdtrack Records 2013	Unassessed	
SJ2421	2,389	<i>Phylloscopus collybita</i> (Chiffchaff)	bird	14/04/2013	Unknown Birdtrack	1 Count	SJ2421			BIS Area Birdtrack Records 2013	Unassessed	
SJ2421	2,389	<i>Hirundo rustica</i> (Swallow)	bird	14/04/2013	Unknown Birdtrack	2 Count	SJ2421			BIS Area Birdtrack Records 2013	Unassessed	
SJ21J	2,906	<i>Ardea cinerea</i> (Grey Heron)	bird	13/11/2010	Birdtrack-Unknown	1 Count	Bronafon	Breeding status: , Breeding details: , Activity:		BIS Area Birdtrack Records 2010	Unassessed	
SJ21J	2,906	<i>Sturnus vulgaris</i> (Starling)	bird	2 records, both from 2010	Birdtrack-Unknown	18 Count; 18 Count	Bronafon	Breeding status: , Breeding details: , Activity:		BIS Area Birdtrack Records 2010	Unassessed	
SJ21J	2,906	<i>Parus major</i> (Great Tit)	bird	13/11/2010	Birdtrack-Unknown	10 Count	Bronafon	Breeding status: , Breeding details: , Activity:		BIS Area Birdtrack Records 2010	Unassessed	
SJ21J	2,906	<i>Turdus pilaris</i> (Fieldfare)	bird	2 records, both from 2010	Birdtrack-Unknown	15 Count; 15 Count	Bronafon	Breeding status: , Breeding details: , Activity:		BIS Area Birdtrack Records 2010	Unassessed	
SJ21J	2,906	<i>Turdus philomelos</i> (Song Thrush)	bird	2 records, both from 2010	Birdtrack-Unknown	2 Count; 2 Count	Bronafon	Breeding status: , Breeding details: , Activity:		BIS Area Birdtrack Records 2010	Unassessed	
SJ21J	2,906	<i>Cyanistes caeruleus</i> (Blue Tit)	bird	13/11/2010	Birdtrack-Unknown	33 Count	Bronafon	Breeding status: , Breeding details: , Activity:		BIS Area Birdtrack Records 2010	Unassessed	
SJ21J	2,906	<i>Prunella modularis</i> (Dunnock)	bird	13/11/2010	Birdtrack-Unknown	5 Count	Bronafon	Breeding status: , Breeding details: , Activity:		BIS Area Birdtrack Records 2010	Unassessed	
SJ21J	2,906	<i>Carduelis carduelis</i> (Goldfinch)	bird	13/11/2010	Birdtrack-Unknown	2 Count	Bronafon	Breeding status: , Breeding details: , Activity:		BIS Area Birdtrack Records 2010	Unassessed	
SJ21J	2,906	<i>Certhia familiaris</i> (Treecreeper)	bird	13/11/2010	Birdtrack-Unknown	1 Count	Bronafon	Breeding status: , Breeding details: , Activity:		BIS Area Birdtrack Records 2010	Unassessed	
SJ21J	2,906	<i>Buteo buteo</i> (Buzzard)	bird	13/11/2010	Birdtrack-Unknown	3 Count	Bronafon	Breeding status: , Breeding details: , Activity:		BIS Area Birdtrack Records 2010	Unassessed	
SJ21J	2,906	<i>Periparus ater</i> (Coal Tit)	bird	13/11/2010	Birdtrack-Unknown	2 Count	Bronafon	Breeding status: , Breeding details: , Activity:		BIS Area Birdtrack Records 2010	Unassessed	
SJ21J	2,906	<i>Spinus spinus</i> (Siskin)	bird	2 records, both from 2010	Birdtrack-Unknown	3 Count; 3 Count	Bronafon	Breeding status: , Breeding details: , Activity:		BIS Area Birdtrack Records 2010	Unassessed	
SJ21J	2,906	<i>Turdus iliacus</i> (Redwing)	bird	2 records, both from 2010	Birdtrack-Unknown	63 Count; 63 Count	Bronafon	Breeding status: , Breeding details: , Activity:		BIS Area Birdtrack Records 2010	Unassessed	
SJ21J	2,906	<i>Motacilla alba yarrellii</i> (Pied Wagtail)	bird	13/11/2010	Birdtrack-Unknown	3 Count	Bronafon	Breeding status: , Breeding details: , Activity:		BIS Area Birdtrack Records 2010	Unassessed	
SJ21J	2,906	<i>Sitta europaea</i> (Nuthatch)	bird	2 records, both from 2010	Birdtrack-Unknown	2 Count; 2 Count	Bronafon	Breeding status: , Breeding details: , Activity:		BIS Area Birdtrack Records 2010	Unassessed	
SJ21J	2,906	<i>Turdus viscivorus</i> (Mistle Thrush)	bird	2 records, both from 2010	Birdtrack-Unknown	1 Count; 1 Count	Bronafon	Breeding status: , Breeding details: , Activity:		BIS Area Birdtrack Records 2010	Unassessed	
SJ21J	2,906	<i>Anas platyrhynchos</i> (Mallard)	bird	13/11/2010	Birdtrack-Unknown	2 Count	Bronafon	Breeding status: , Breeding details: , Activity:		BIS Area Birdtrack Records 2010	Unassessed	
SJ21J	2,906	<i>Aegithalos caudatus</i> (Long-tailed Tit)	bird	13/11/2010	Birdtrack-Unknown	4 Count	Bronafon	Breeding status: , Breeding details: , Activity:		BIS Area Birdtrack Records 2010	Unassessed	
SJ21J	2,906	<i>Linaria cannabina</i> (Linnet)	bird	13/11/2010	Birdtrack-Unknown	1 Count	Bronafon	Breeding status: , Breeding details: , Activity:		BIS Area Birdtrack Records 2010	Unassessed	
SJ21J	2,906	<i>Alcedo atthis</i> (Kingfisher)	bird	13/11/2010	Birdtrack-Unknown	2 Count	Bronafon	Breeding status: , Breeding details: , Activity:		BIS Area Birdtrack Records 2010	Unassessed	
SJ21J	2,906	<i>Passer domesticus</i> (House Sparrow)	bird	13/11/2010	Birdtrack-Unknown	19 Count	Bronafon	Breeding status: , Breeding details: , Activity:		BIS Area Birdtrack Records 2010	Unassessed	
SJ21J	2,906	<i>Motacilla cinerea</i> (Grey Wagtail)	bird	13/11/2010	Birdtrack-Unknown	1 Count	Bronafon	Breeding status: , Breeding details: , Activity:		BIS Area Birdtrack Records 2010	Unassessed	
SJ259160	3,485	<i>Tyto alba</i> (Barn Owl)	bird	2 records, both from 1984	BIRD RECORDS 1984	Present Count; Present Count		ARDDLEEN		Montgomeryshire Bird Records	Unassessed	*
SJ2220	3,493	<i>Tyto alba</i> (Barn Owl)	bird	2 records, both from 2009	BTO-Unknown	1 Count; 1 Count	Groes Pluan	Breeding status: _ Activity: _ Flying over pasture.		BIS Area Bird Track Records 2001-2009	Unassessed	*
SJ258157	3,783	<i>Tyto alba</i> (Barn Owl)	bird	2 records, both from 2000	MWT Winter Bird Survey 1999	1 Count of bird; 1 Count of bird	Chapel House, Ardleen, Powys.	needs confirmation;Count=total sightings between October 3, 1999 and March 2, 2000.		MWT Winter Bird Survey 1999/2000	Unassessed	*

Bryophytes

Grid Ref.	Dist. (m)	Scientific Name	Taxon Group	Date	Recorder	Abundance	Location	Comments	Source	Verification	Mobile
-----------	-----------	-----------------	-------------	------	----------	-----------	----------	----------	--------	--------------	--------

SJ25195	307	<i>Fissidens fontanus</i> (Fountain Pocket-moss)	moss	07/09/2006	Unknown NRW Contractor;Unknown NRW Staff		LLANYMYNECH (MTR SITE) - VYRNWY	KiEco Freshwater Ecology: River Macrophytes NRW 90591 PercentCover = <0.1	NRW KiEco Freshwater Ecology River Macrophytes (NBN)	Verified correct	
SJ253196	520	<i>Tortula muralis</i> (Wall Screw-moss)	moss	4 records, all from 1992	British Bryological Society;Jeff Bates	p DAFOR of +; p DAFOR of +; p DAFOR of +	New Bridge over River Vyrnwy, west of Llandysilio	Identified by members of the B.B.S. during the 1992 Field Meeting. SJ2519 to SJ2419.	CCW Montgomeryshire General Data Files	Verified correct	
SJ253196	520	<i>Amblystegium serpens</i> (Creeping Feather-moss)	moss	10/04/1992	British Bryological Society;Jeff Bates	p DAFOR of +	New Bridge over River Vyrnwy, west of Llandysilio	Identified by members of the B.B.S. during the 1992 Field Meeting. SJ2519 to SJ2419.	CCW Montgomeryshire General Data Files	Verified correct	
SJ253196	520	<i>Syntrichia laevis</i> (Small Hairy Screw-moss)	moss	2 records, both from 1992	British Bryological Society;Jeff Bates	p DAFOR of +; p DAFOR of +	New Bridge over River Vyrnwy, west of Llandysilio	Identified by members of the B.B.S. during the 1992 Field Meeting. SJ2519 to SJ2419.	CCW Montgomeryshire General Data Files	Verified correct	
SJ253196	520	<i>Fissidens taxifolius</i> (Common Pocket-moss)	moss	10/04/1992	British Bryological Society;Jeff Bates	p DAFOR of +	New Bridge over River Vyrnwy, west of Llandysilio	Identified by members of the B.B.S. during the 1992 Field Meeting. SJ2519 to SJ2419.	CCW Montgomeryshire General Data Files	Verified correct	
SJ253196	520	<i>Dichodontium pellucidum</i> (Transparent Fork-moss)	moss	10/04/1992	British Bryological Society;Jeff Bates	p DAFOR of +	New Bridge over River Vyrnwy, west of Llandysilio	Identified by members of the B.B.S. during the 1992 Field Meeting. SJ2519 to SJ2419.	CCW Montgomeryshire General Data Files	Verified correct	
SJ254202	824	<i>Campylopus introflexus</i> (Heath Star Moss)	moss	16/06/1998	R.V. Lansdown		Montgomery Canal at Wern Aqueduct	Reference = Whild Associates (1998)	Shropshire Ecological Data Network	Unassessed	
SJ253202	878	<i>Orthotrichum cupulatum</i> (Hooded Bristle-moss)	moss	10/04/1992	British Bryological Society	p DAFOR of +	Carrehofa Locks, Montgomery Canal, west of Llanymynech	Identified by members of the B.B.S. during the 1992 Field Meeting.	CCW Montgomeryshire General Data Files	Verified correct	
SJ253202	878	<i>Didymodon vinealis</i> (Soft-tufted Beard-moss)	moss	10/04/1992	British Bryological Society	p DAFOR of +	Carrehofa Locks, Montgomery Canal, west of Llanymynech	Identified by members of the B.B.S. during the 1992 Field Meeting.	CCW Montgomeryshire General Data Files	Verified correct	
SJ253202	878	<i>Gyroweisia tenuis</i> (Slender Stubble-moss)	moss	10/04/1992	British Bryological Society	p DAFOR of +	Carrehofa Locks, Montgomery Canal, west of Llanymynech	Identified by members of the B.B.S. during the 1992 Field Meeting.	CCW Montgomeryshire General Data Files	Verified correct	
SJ253202	878	<i>Tortula muralis</i> (Wall Screw-moss)	moss	2 records, both from 1992	British Bryological Society	p DAFOR of +; p DAFOR of +	Carrehofa Locks, Montgomery Canal, west of Llanymynech	Identified by members of the B.B.S. during the 1992 Field Meeting.	CCW Montgomeryshire General Data Files	Verified correct	
SJ2520	1,030	<i>Hypnum cupressiforme</i> var. <i>lacunosum</i> (Great Plait-moss)	moss	10/10/2010	M. Lawley		Llanymynech Rocks (SJ2621 and SJ2622)		Bryophyte records in BIS area	Verified correct	
SJ2520	1,030	<i>Tritomaria exsectiformis</i> (Larger Cut Notchwort)	liverwort	2 records, both from 1992	Unknown - BBS		Montgomery Canal,N of Aquaduct		Bryophyte records in BIS area	Verified correct	
SJ2520	1,030	<i>Gyroweisia tenuis</i> (Slender Stubble-moss)	moss	08/04/1992	Unknown - BBS		Montgomery Canal,N of Aquaduct		Bryophyte records in BIS area	Verified correct	
SJ2520	1,030	<i>Tortula muralis</i> (Wall Screw-moss)	moss	2 records, both from 2010	M. Lawley		Llanymynech Rocks (SJ2621 and SJ2622)		Bryophyte records in BIS area	Verified correct	
SJ2520	1,030	<i>Campylium protensum</i> (Campylium protensum)	moss	10/10/2010	M. Lawley		Llanymynech Rocks (SJ2621 and SJ2622)		Bryophyte records in BIS area	Verified correct	
SJ2520	1,030	<i>Aloina aloides</i> (Common Aloe-moss)	moss	10/10/2010	M. Lawley		Llanymynech Rocks (SJ2621 and SJ2622)		Bryophyte records in BIS area	Verified correct	
SJ2520	1,030	<i>Fissidens incurvus</i> (Short-leaved Pocket-moss)	moss	10/10/2010	M. Lawley		Llanymynech Rocks (SJ2621 and SJ2622)		Bryophyte records in BIS area	Verified correct	
SJ2520	1,030	<i>Encalypta vulgaris</i> (Common Extinguisher-moss)	moss	10/10/2010	M. Lawley		Llanymynech Rocks (SJ2621 and SJ2622)		Bryophyte records in BIS area	Verified correct	
SJ2520	1,030	<i>Flexitrichum gracile</i> (Slender Ditrichum)	moss	10/10/2010	M. Lawley		Llanymynech Rocks (SJ2621 and SJ2622)		Bryophyte records in BIS area	Verified correct	
SJ2520	1,030	<i>Didymodon icmadophilus</i> (Pointed Beard-moss)	moss	10/10/2010	M. Lawley		Llanymynech Rocks (SJ2621 and SJ2622)		Bryophyte records in BIS area	Verified correct	
SJ2520	1,030	<i>Palustriella falcata</i> (Palustriella falcata)	moss	10/10/2010	M. Lawley		Llanymynech Rocks (SJ2621 and SJ2622)		Bryophyte records in BIS area	Verified correct	
SJ2621	2,069	<i>Aloina aloides</i> (Common Aloe-moss)	moss	3 records, between 1957 and 2004	E.F. Warburg; Mark Lawley; British Bryological Society;Mark Pool	p DAFOR of +	Llanymynech+Llynclys Hills SSSI; Llanymynech Rocks MWT Reserve; Llanymynech quarry and adjacent woodlands	British Bryological Society 1992 Field Meeting.	Bryophyte records in BIS area; MWT Reserves Bryophyte Survey; CCW Montgomeryshire General Data Files	Verified correct	
SJ2621	2,069	<i>Zygodon stirtonii</i> (<i>Zygodon stirtonii</i>)	moss	4 records, between 1992 and 2004	Mark Lawley; British Bryological Society;Mark Pool	p DAFOR of +; p DAFOR of +	Llanymynech Rocks MWT Reserve; Llanymynech quarry and adjacent woodlands	British Bryological Society 1992 Field Meeting.	MWT Reserves Bryophyte Survey; CCW Montgomeryshire General Data Files	Verified correct	
SJ2621	2,069	<i>Tortula muralis</i> (Wall Screw-moss)	moss	6 records, between 1992 and 2004	Mark Lawley; British Bryological Society;Mark Pool	p DAFOR of +; p DAFOR of +; p DAFOR of +; p DAFOR of +	Llanymynech Rocks MWT Reserve; Llanymynech quarry and adjacent woodlands	British Bryological Society 1992 Field Meeting.	MWT Reserves Bryophyte Survey; CCW Montgomeryshire General Data Files	Verified correct	
SJ2621	2,069	<i>Rhynchostegium murale</i> (Wall Feather-moss)	moss	2 records, between 1973 and 2004	Mark Lawley; P.M. Benoit		Llanymynech Rocks MWT Reserve; Llanymynech+Llynclys Hills SSSI		MWT Reserves Bryophyte Survey; Bryophyte records in BIS area	Verified correct	

SJ2621	2,069	<i>Hypnum cupressiforme</i> var. <i>lacunosum</i> (Great Plait-moss)	moss	2 records, between 1992 and 2004	Mark Lawley; British Bryological Society;Mark Pool	p DAFOR of +	Llanymynech Rocks MWT Reserve; LLanymynech quarry and adjacent woodlands	British Bryological Society 1992 Field Meeting.	MWT Reserves Bryophyte Survey; CCW Montgomeryshire General Data Files	Verified correct	
SJ2621	2,069	<i>Fissidens viridulus</i> (Tiny Pocket-moss)	moss	3 records, between 1968 and 2004	Mark Lawley; M.F.V. Corley; A.C. Crundwell		Llanymynech Rocks MWT Reserve; Llanymynech+Llynclys Hills SSSI		MWT Reserves Bryophyte Survey; Bryophyte records in BIS area	Verified correct	
SJ2621	2,069	<i>Fissidens taxifolius</i> (Common Pocket-moss)	moss	May 2004	Mark Lawley		Llanymynech Rocks MWT Reserve		MWT Reserves Bryophyte Survey	Verified correct	
SJ2621	2,069	<i>Fissidens incurvus</i> (Short-leaved Pocket-moss)	moss	2 records, between 1992 and 2004	Mark Lawley; British Bryological Society;Mark Pool	p DAFOR of +	Llanymynech Rocks MWT Reserve; LLanymynech quarry and adjacent woodlands	British Bryological Society 1992 Field Meeting.	MWT Reserves Bryophyte Survey; CCW Montgomeryshire General Data Files	Verified correct	
SJ2621	2,069	<i>Flexitrichum gracile</i> (Slender Ditrichum)	moss	May 2004	Mark Lawley		Llanymynech Rocks MWT Reserve		MWT Reserves Bryophyte Survey	Verified correct	
SJ2621	2,069	<i>Campylium protensum</i> (Campylium protensum)	moss	May 2004	Mark Lawley		Llanymynech Rocks MWT Reserve		MWT Reserves Bryophyte Survey	Verified correct	
SJ2621	2,069	<i>Bryum gemmiferum</i> (Small-bud Bryum)	moss	1982	M.E. Newton		Llanymynech+Llynclys Hills SSSI		Bryophyte records in BIS area	Verified correct	
SJ2621	2,069	<i>Thuidium assimile</i> (Philibert's Tamarisk-moss)	moss	2 records, both from 1960	J.H. Tallis		Llanymynech+Llynclys Hills SSSI		Bryophyte records in BIS area	Verified correct	
SJ2621	2,069	<i>Rhodobryum roseum</i> (Rose-moss)	moss	2 records, between 1957 and 1974	E.F. Warburg; J.G. Duckett		Llanymynech+Llynclys Hills SSSI		Bryophyte records in BIS area	Verified correct	
SJ2621	2,069	<i>Bryum archangelicum</i> (Small-mouthed Thread-moss)	moss	May 2004	Mark Lawley		Llanymynech Rocks MWT Reserve		MWT Reserves Bryophyte Survey	Verified correct	
SJ2621	2,069	<i>Amblystegium serpens</i> (Creeping Feather-moss)	moss	2 records, between 1992 and 2004	Mark Lawley; British Bryological Society;Mark Pool	p DAFOR of +	Llanymynech Rocks MWT Reserve; LLanymynech quarry and adjacent woodlands	British Bryological Society 1992 Field Meeting.	MWT Reserves Bryophyte Survey; CCW Montgomeryshire General Data Files	Verified correct	
SJ2621	2,069	<i>Microbryum rectum</i> (Upright Pottia)	moss	1975	J.A. Paton		Llanymynech+Llynclys Hills SSSI		Bryophyte records in BIS area	Verified correct	
SJ2621	2,069	<i>Mesoptychia collaris</i> (Mountain Notchwort)	liverwort	2 records, between 1960 and 1975	J.A. Paton		Llanymynech+Llynclys Hills SSSI		Bryophyte records in BIS area	Verified correct	
SJ2621	2,069	<i>Encalypta vulgaris</i> (Common Extinguisher-moss)	moss	2 records, between 1976 and 1992	P.M. Benoit; British Bryological Society;Mark Pool	p DAFOR of +	Llanymynech+Llynclys Hills SSSI; LLanymynech quarry and adjacent woodlands	British Bryological Society 1992 Field Meeting.	Bryophyte records in BIS area; CCW Montgomeryshire General Data Files	Verified correct	
SJ2621	2,069	<i>Syntrichia ruraliformis</i> (Sand-hill Screw-moss)	moss	2 records, both from 1973	P.M. Benoit		Llanymynech+Llynclys Hills SSSI		Bryophyte records in BIS area	Verified correct	
SJ2621	2,069	<i>Didymodon vinealis</i> (Soft-tufted Beard-moss)	moss	1976	P.M. Benoit		Llanymynech+Llynclys Hills SSSI		Bryophyte records in BIS area	Verified correct	
SJ2621	2,069	<i>Bryum canariense</i> (Canary Thread-moss)	moss	2 records, between 1950 and 1988	E.W. Jones		Llanymynech+Llynclys Hills SSSI; Llynclys Hills	Date changed from 1950 -" by Alan Hale"	Bryophyte records in BIS area	Verified correct	
SJ2621	2,069	<i>Scapania cuspiduligera</i> (Untidy Earwort)	liverwort	1974	J.G. Duckett		Llanymynech+Llynclys Hills SSSI		Bryophyte records in BIS area	Verified correct	
SJ2621	2,069	<i>Orthotrichum cupulatum</i> (Hooded Bristle-moss)	moss	1950 - 1988	Mark Hill		Llanymynech+Llynclys Hills SSSI		Bryophyte records in BIS area	Verified correct	
SJ2621	2,069	<i>Tortula protobryoides</i> (Tall Pottia)	moss	2 records, both from 1975	David Long		Llanymynech+Llynclys Hills SSSI		Bryophyte records in BIS area	Verified correct	
SJ2621	2,069	<i>Flexitrichum flexicaule</i> (Bendy Ditrichum)	moss	09/04/1992	British Bryological Society;Mark Pool	p DAFOR of +	LLanymynech quarry and adjacent woodlands	British Bryological Society 1992 Field Meeting.	CCW Montgomeryshire General Data Files	Verified correct	

Fish

Grid Ref.	Dist. (m)	Scientific Name	Taxon Group	Date	Recorder	Abundance	Location	Comments	Source	Verification	Mobile
SJ253195	507	<i>Cottus gobio</i> (Bullhead)	bony fish (Actinopterygii)	27/09/2010	Unknown NRW Contractor;Unknown NRW Staff	1 Count	NEW BRIDGE LLANYMYNECH - VYRNWY	KiEco Freshwater Ecology: River Macroinvertebrates Natural Resources Wales NHMSYS0000544660	NRW KiEco Freshwater Ecology River Macroinvertebrates (NBN)	Verified correct	
SJ253195	507	<i>Barbus barbus</i> (Barbel)	bony fish (Actinopterygii)	27/09/2010	Unknown NRW Contractor;Unknown NRW Staff	1 Count	NEW BRIDGE LLANYMYNECH - VYRNWY	KiEco Freshwater Ecology: River Macroinvertebrates Natural Resources Wales NHMSYS0000544621	NRW KiEco Freshwater Ecology River Macroinvertebrates (NBN)	Verified correct	
SJ253196	520	<i>Anguilla anguilla</i> (European Eel)	bony fish (Actinopterygii)	2 records, both from 2009	Unknown Environment Agency; Environment Agency		Clawdd Coch (Llanymynech)	Rare and Protected Species Records Across Wales 1975 to 2012. Records provided by Natural Resources Wales, accessed through NBN Atlas website. NBN Atlas occurrence download at https://nbnatlas.org accessed on Tue Apr 24 12:51:43 UTC 2018.; Rare and Protected Species records across Wales 1975 to 2012.csv (1)	NRW Rare and Protected Species Records across Wales 1975 - 2012 (NBN); NRW Rare and Protected Species Records across Wales	Verified correct	
SJ253196	520	<i>Cottus gobio</i> (Bullhead)	bony fish (Actinopterygii)	2 records, both from 2009	Unknown Environment Agency; Environment Agency		Clawdd Coch (Llanymynech)	Rare and Protected Species Records Across Wales 1975 to 2012. Records provided by Natural Resources Wales, accessed through NBN Atlas website. NBN Atlas occurrence download at https://nbnatlas.org accessed on Tue Apr 24 12:51:43 UTC 2018.; Rare and Protected Species records across Wales 1975 to 2012.csv (1)	NRW Rare and Protected Species Records across Wales 1975 - 2012 (NBN); NRW Rare and Protected Species Records across Wales	Verified correct	

SJ253196	520	<i>Salmo salar</i> (Atlantic Salmon)	bony fish (Actinopterygii)	2 records, both from 2009	Unknown Environment Agency; Environment Agency		Clawdd Coch (Llanymynech)	Rare and Protected Species Records Across Wales 1975 to 2012. Records provided by Natural Resources Wales, accessed through NBN Atlas website. NBN Atlas occurrence download at https://nbnatlas.org accessed on Tue Apr 24 12:51:43 UTC 2018.; Rare and Protected Species records across Wales 1975 to 2012.csv (1)	NRW Rare and Protected Species Records across Wales 1975 - 2012 (NBN); NRW Rare and Protected Species Records across Wales	Verified correct	
SJ253196	520	<i>Salmo trutta</i> (Brown/Sea Trout)	bony fish (Actinopterygii)	2 records, both from 2009	Unknown Environment Agency; Environment Agency		Clawdd Coch (Llanymynech)	Rare and Protected Species Records Across Wales 1975 to 2012. Records provided by Natural Resources Wales, accessed through NBN Atlas website. NBN Atlas occurrence download at https://nbnatlas.org accessed on Tue Apr 24 12:51:43 UTC 2018.; Rare and Protected Species records across Wales 1975 to 2012.csv (1)	NRW Rare and Protected Species Records across Wales 1975 - 2012 (NBN); NRW Rare and Protected Species Records across Wales	Verified correct	
SJ244209	1,996	<i>Cottus gobio</i> (Bullhead)	bony fish (Actinopterygii)	01/12/1994	Unknown NRW Contractor;Unknown NRW Staff	1 Count	CONFL WITH SEVERN (BIO SP PT) - TANAT	KiEco Freshwater Ecology: River Macroinvertebrates Natural Resources Wales NHMSYS0000544660	NRW KiEco Freshwater Ecology River Macroinvertebrates (NBN)	Verified correct	

Fungi and Slime Moulds

Grid Ref.	Dist. (m)	Scientific Name	Taxon Group	Date	Recorder	Abundance	Location	Comments	Source	Verification	Mobile
SJ267193	912	<i>Clavaria zollingeri</i> (Violet Coral)	fungus	23/10/2019	Paul Roughley	1 Count	Llandysilio churchyard	iRecord iRecord general data iBRC12103557 Gardens and parks	iRecord Update 081119	Unassessed	
SJ26781929	959	<i>Hygrocybe calyptiformis</i> var. <i>calyptiformis</i> (Pink Waxcap)	fungus	23/10/2020	Sandy Scott	40 Count	Llandysilio Churchyard	Record Key - iBRC18100171 Gardens and parks	iRecord Update 101120	Unassessed	

Invertebrates (insect)

Grid Ref.	Dist. (m)	Scientific Name	Taxon Group	Date	Recorder	Abundance	Location	Comments	Source
SJ258192	283	<i>Pyrrhosoma nymphula</i> (Large Red Damselfly)	insect - dragonfly (Odonata)	2 records, between 1987 and 2012	ECOLOGYSURVEYCANAL; A Coker;S.J. Coker	Present Count	Montgomery Canal - Pentreheylin	CANAL PENTREHEYLIN21; 2-5 adults	Odonata Record British Dragonfly Society Records (NBN)
SJ258192	283	<i>Calopteryx splendens</i> (Banded Demoiselle)	insect - dragonfly (Odonata)	01/01/1987	ECOLOGYSURVEYCANAL	Present Count		CANAL PENTREHEYLIN21	Odonata Record
SJ258192	283	<i>Coenagrion puella</i> (Azure Damselfly)	insect - dragonfly (Odonata)	2 records, between 1987 and 2012	ECOLOGYSURVEYCANAL; A Coker;S.J. Coker	Present Count	Montgomery Canal - Pentreheylin	CANAL PENTREHEYLIN21; 6-20 emergents, 21-100 adults	Odonata Record British Dragonfly Society Records (NBN)
SJ258192	283	<i>Enallagma cyathigerum</i> (Common Blue Damselfly)	insect - dragonfly (Odonata)	01/01/1987	ECOLOGYSURVEYCANAL	Present Count		CANAL PENTREHEYLIN21	Odonata Record
SJ258192	283	<i>Aeshna grandis</i> (Brown Hawker)	insect - dragonfly (Odonata)	01/01/1987	ECOLOGYSURVEYCANAL	Present Count		CANAL PENTREHEYLIN21	Odonata Record
SJ258192	283	<i>Ischnura elegans</i> (Blue-tailed Damselfly)	insect - dragonfly (Odonata)	01/01/1987	ECOLOGYSURVEYCANAL	Present Count		CANAL PENTREHEYLIN21	Odonata Record
SJ25641973	292	<i>Gomphus vulgatissimus</i> (Common Club-tail)	insect - dragonfly (Odonata)	27/05/2021	David Goodwin		River Vyrnwy	BRC Record Key - iBRC20552863 4 newly emerged Clubtails seen close to this spot and 1 photographed. All eventually flew to nearby trees. This is very close to the place that I first found Clubtails breeding on the Vyrnwy during the recent Clubtail s	iRecord Update 250122
SJ257192	303	<i>Calopteryx splendens</i> (Banded Demoiselle)	insect - dragonfly (Odonata)	25/05/2012	A Coker;S.J. Coker		Montgomery Canal	1 adult	British Dragonfly Society Records (NBN)
SJ257192	303	<i>Coenagrion puella</i> (Azure Damselfly)	insect - dragonfly (Odonata)	25/05/2012	A Coker;S.J. Coker		Montgomery Canal - Pentreheylin	2-5 emergents, 6-20 adults	British Dragonfly Society Records (NBN)
SJ257192	303	<i>Pyrrhosoma nymphula</i> (Large Red Damselfly)	insect - dragonfly (Odonata)	25/05/2012	A Coker;S.J. Coker		Montgomery Canal - Pentreheylin	1 adult	British Dragonfly Society Records (NBN)
SJ255195	307	<i>Pyrrhosoma nymphula</i> (Large Red Damselfly)	insect - dragonfly (Odonata)	25/05/2012	A Coker;S.J. Coker		Montgomery Canal - Newbridge	1 adult	British Dragonfly Society Records (NBN)
SJ255196	328	<i>Coenagrion puella</i> (Azure Damselfly)	insect - dragonfly (Odonata)	01/06/2014	J. Mitchell		Montgomery canal nr River Vyrnwy	1 adult	British Dragonfly Society Records (NBN)
SJ255196	328	<i>Pyrrhosoma nymphula</i> (Large Red Damselfly)	insect - dragonfly (Odonata)	01/06/2014	J. Mitchell		Montgomery canal nr River Vyrnwy	1 adult	British Dragonfly Society Records (NBN)
SJ256192	351	<i>Pyrrhosoma nymphula</i> (Large Red Damselfly)	insect - dragonfly (Odonata)	25/05/2012	A Coker;S.J. Coker		Montgomery Canal - Pentreheylin	1 adult	British Dragonfly Society Records (NBN)
SJ2519	358	<i>Coenagrion puella</i> (Azure Damselfly)	insect - dragonfly (Odonata)	5 records, between 1986 and 2019	David Goodwin; PA Bannister	2 adult Count of Male; 6 adult Count of Male	Vyrnwy; Pentreheylin Farm Br-Vyrnwy Aqueduct, Montgomery C; River Vyrnwy	iRecord DRN dragonfly imports iBRC12621330; Adult/s; iBRC6895316 iRecord iRecord general data Clubtail Count 2018 Running waters Complete List; iRecord iRecord general data Clubtail Count 2018 Running waters Complete List	iRecord Update 190220; Montgomeryshir Odonata VC47; BIS WiReD and LERC Wales Ap Update 030419; BIS WiReD and LERC Wales Ap Update 030119

SJ2519	358	<i>Aeshna grandis</i> (Brown Hawker)	insect - dragonfly (Odonata)	4 records, between 1985 and 1986	PA Bannister		Pentreheylin Farm Br-Vyrnwy Aqueduct, Montgomery C	Adult/s	Montgomeryshir Odonata VC47
SJ2519	358	<i>Erythromma najas</i> (Red-eyed Damselfly)	insect - dragonfly (Odonata)	4 records, between 1985 and 1986	PA Bannister		Pentreheylin Farm Br-Vyrnwy Aqueduct, Montgomery C	Adult/s	Montgomeryshir Odonata VC47
SJ2519	358	<i>Calopteryx splendens</i> (Banded Demoiselle)	insect - dragonfly (Odonata)	6 records, between 1985 and 2019	PA Bannister; David Goodwin	20 Count of Adult	Pentreheylin Farm Br-Vyrnwy Aqueduct, Montgomery C; River Vyrnwy; Vyrnwy	Adult/s; iRecord iRecord general data Clubtail Count 2018 Running waters Complete List ; iRecord DRN dragonfly imports iBRC12621335	Montgomeryshir Odonata VC47; BIS WiReD and LERC Wales Ap Update 030119; iRecord Update 190220
SJ2519	358	<i>Ischnura elegans</i> (Blue-tailed Damselfly)	insect - dragonfly (Odonata)	5 records, between 1985 and 2018	PA Bannister; David Goodwin	1 adult Count of Male	Pentreheylin Farm Br-Vyrnwy Aqueduct, Montgomery C; River Vyrnwy	Adult/s; iBRC6895315 iRecord iRecord general data Clubtail Count 2018 Running waters Complete List	Montgomeryshir Odonata VC47; BIS WiReD and LERC Wales Ap Update 030419
SJ2519	358	<i>Enallagma cyathigerum</i> (Common Blue Damselfly)	insect - dragonfly (Odonata)	2 records, both from 1985	PA Bannister		Pentreheylin Farm Br-Vyrnwy Aqueduct, Montgomery C	Adult/s	Montgomeryshir Odonata VC47
SJ2519	358	<i>Aeshna cyanea</i> (Southern Hawker)	insect - dragonfly (Odonata)	2 records, both from 1986	PA Bannister		Pentreheylin Farm Br-Vyrnwy Aqueduct, Montgomery C	Adult/s	Montgomeryshir Odonata VC47
SJ2519	358	<i>Gomphus vulgatissimus</i> (Common Club-tail)	insect - dragonfly (Odonata)	3 records, all from 2018	David Goodwin	1 adult Count of Female; 1 Count of Adult; 1 pre-Count of Adult	River Vyrnwy	iRecord iRecord general data Clubtail Count 2018 Running waters Complete List ; iRecord iRecord general data Clubtail Count 2018 Running waters Complete List Exuvia on Viaduct	BIS WiReD and LERC Wales Ap Update 030119
SJ258191	383	<i>Calopteryx virgo</i> (Beautiful Demoiselle)	insect - dragonfly (Odonata)	25/05/2012	A Coker; S.J. Coker		Montgomery Canal - Pentreheylin	1 adult	British Dragonfly Society Records (NBN)
SJ25551977	386	<i>Platycnemis pennipes</i> (White-legged Damselfly)	insect - dragonfly (Odonata)	22/05/2022	Mark Walters		Carreghofa	Source - iRecord LERC Wales BRC Record Key - iBRC25462681 In pasture field next to River Vyrnwy NE of Montgomeryshire Canal aqueduct over River Vyrnwy. Normally numerous males and females in these fields and along hedges every year Image reference	BIS WiReD and LERC Wales Ap Update 011222
SJ259191	395	<i>Sympetrum striolatum</i> (Common Darter)	insect - dragonfly (Odonata)	4 records, all from 2020	Tamasine Stretton; Sandy Scott		Montgomery Canal, Llanymynech; Pentreheylin Hall	BRC Record Key - iBRC17878905; Source - iRecord iRecord App BRC Record Key - iBRC22756887 Image reference - https://warehouse1.indicia.org.uk/upload/7232139fc39f92f11e4c513b8098485265ee29f1.jpg	iRecord Update 250122; iRecord Update 011222
SJ259191	395	<i>Pyrrhosoma nymphula</i> (Large Red Damselfly)	insect - dragonfly (Odonata)	25/05/2012	A Coker; S.J. Coker		Montgomery Canal	2-5 adults	British Dragonfly Society Records (NBN)
SJ254196	423	<i>Coenagrion puella</i> (Azure Damselfly)	insect - dragonfly (Odonata)	19/06/2012	A.J. Hotchkiss		Montgomery Canal, Vyrnwy Aquaduct	6-20 adults	British Dragonfly Society Records (NBN)
SJ254196	423	<i>Calopteryx virgo</i> (Beautiful Demoiselle)	insect - dragonfly (Odonata)	19/06/2012	A.J. Hotchkiss		Montgomery Canal, Vyrnwy Aquaduct	6-20 adults	British Dragonfly Society Records (NBN)
SJ260191	429	<i>Coenagrion puella</i> (Azure Damselfly)	insect - dragonfly (Odonata)	25/05/2012	A Coker; S.J. Coker		Montgomery Canal	2-5 adults	British Dragonfly Society Records (NBN)
SJ260191	429	<i>Calopteryx virgo</i> (Beautiful Demoiselle)	insect - dragonfly (Odonata)	25/05/2012	A Coker; S.J. Coker		Montgomery Canal	1 adult	British Dragonfly Society Records (NBN)
SJ260191	429	<i>Pyrrhosoma nymphula</i> (Large Red Damselfly)	insect - dragonfly (Odonata)	25/05/2012	A Coker; S.J. Coker		Montgomery Canal	2-5 adults, 1 copulating pair	British Dragonfly Society Records (NBN)
SJ260191	429	<i>Sympetrum striolatum</i> (Common Darter)	insect - dragonfly (Odonata)	2 records, both from 2021	Sandy Scott		Penreheylin	Record key - iBRC22756885 Image reference - https://warehouse1.indicia.org.uk/upload/e37d93b77527a499e88c86b08007a64cee306e83.jpg	iRecord Update 211021
SJ2541962	451	<i>Calopteryx virgo</i> (Beautiful Demoiselle)	insect - dragonfly (Odonata)	19/06/2012	Alastair Hotchkiss	5+ Count	Montgomery Canal, Vyrnwy Aquaduct		Misc Records in Montgomeryshir
SJ2541962	451	<i>Coenagrion puella</i> (Azure Damselfly)	insect - dragonfly (Odonata)	19/06/2012	Alastair Hotchkiss	10+ Count	Montgomery Canal, Vyrnwy Aquaduct		Misc Records in Montgomeryshir
SJ254197	461	<i>Ischnura elegans</i> (Blue-tailed Damselfly)	insect - dragonfly (Odonata)	Autumn 2004	PSYM	48 Count of Adults	Shropshire Union Canal (Montgomeryshire)		Montgomeryshir Odonata VC47
SJ254197	461	<i>Celastrina argiolus</i> (Holly Blue)	insect - butterfly	22/04/2019	Gavin Chambers		Llanymynech		Montgomeryshir VC47 Butterfly Records Master database update 2020
SJ254197	461	<i>Gyrinus aeratus</i> (Gyrinus aeratus)	insect - beetle (Coleoptera)	01/03/2003 - 31/05/2003	Anon PSYM	3 Count	Shropshire Union Canal (Montgomeryshire)	Otherwise unassigned records from CCW's Welsh Inverts Database. Consists of all records not assigned to other specific surveys. Part of the Welsh Invertebrate Dataset OLIB URI: 23774	NRW updated Welsh Invertebr Database 2020
SJ253195	507	<i>Hydraena pulchella</i> (Hydraena pulchella)	insect - beetle (Coleoptera)	12/10/2007	Unknown NRW Contractor; Unknown NRW Staff	1 Count	NEW BRIDGE LLANYMYNECH - VYRNWY	KiEco Freshwater Ecology: River Macroinvertebrates Natural Resources Wales NBNSYS0000007763	NRW KiEco Freshwater Ecology River Macroinvertebra (NBN)
SJ253196	520	<i>Tyria jacobaeae</i> (Cinnabar)	insect - moth	4 records, all from 2019	Claire Backshall	2 Count of Adult; 2 Count of Adult; 1 Count of Adult; 1 Count of Adult	Pentreheylin Hall		Montgomeryshir Moths VC47 201

SJ253196	520	<i>Enallagma cyathigerum</i> (Common Blue Damselfly)	insect - dragonfly (Odonata)	1985 - 1988	JD Briggs	p DAFOR of +	Montgomery Canal, Vyrnwy Ponds	Montgomery Canal Ecological Survey 1985-88.	CCW Montgomeryshir General Data Fil
SJ253196	520	<i>Ischnura elegans</i> (Blue-tailed Damselfly)	insect - dragonfly (Odonata)	1985 - 1988	JD Briggs	p DAFOR of +	Montgomery Canal, Vyrnwy Ponds	Montgomery Canal Ecological Survey 1985-88.	CCW Montgomeryshir General Data Fil
SJ253196	520	<i>Aeshna grandis</i> (Brown Hawker)	insect - dragonfly (Odonata)	1985 - 1988	JD Briggs	p DAFOR of +	Montgomery Canal, Vyrnwy Ponds	Montgomery Canal Ecological Survey 1985-88.	CCW Montgomeryshir General Data Fil
SJ253196	520	<i>Calopteryx splendens</i> (Banded Demoiselle)	insect - dragonfly (Odonata)	1985 - 1988	JD Briggs	p DAFOR of +	Montgomery Canal, Vyrnwy Ponds	Montgomery Canal Ecological Survey 1985-88.	CCW Montgomeryshir General Data Fil
SJ253196	520	<i>Calopteryx virgo</i> (Beautiful Demoiselle)	insect - dragonfly (Odonata)	25/05/2012	A Coker; S.J. Coker		Newbridge	1 adult	British Dragonfly Society Records (NBN)
SJ253196	520	<i>Erythromma najas</i> (Red-eyed Damselfly)	insect - dragonfly (Odonata)	1985 - 1988	JD Briggs	p DAFOR of +	Montgomery Canal, Vyrnwy Ponds	Montgomery Canal Ecological Survey 1985-88.	CCW Montgomeryshir General Data Fil
SJ253196	520	<i>Coenagrion puella</i> (Azure Damselfly)	insect - dragonfly (Odonata)	1985 - 1988	JD Briggs	p DAFOR of +	Montgomery Canal, Vyrnwy Ponds	Montgomery Canal Ecological Survey 1985-88.	CCW Montgomeryshir General Data Fil
SJ262191	549	<i>Pyrhosoma nymphula</i> (Large Red Damselfly)	insect - dragonfly (Odonata)	25/05/2012	A Coker; S.J. Coker		Montgomery Canal - Pont-y-Person	1 adult	British Dragonfly Society Records (NBN)
SJ253197	551	<i>Enallagma cyathigerum</i> (Common Blue Damselfly)	insect - dragonfly (Odonata)	16/08/2012	A Coker; S.J. Coker		Newbridge Ponds	1 adult	British Dragonfly Society Records (NBN)
SJ253197	551	<i>Coenagrion puella</i> (Azure Damselfly)	insect - dragonfly (Odonata)	2 records, between 1998 and 2012	A Coker; S.J. Coker; RA M	p DAFOR of +	Newbridge Ponds; Vyrnwy Aqu Ponds	1 adult	British Dragonfly Society Records (NBN); CCW Montgomeryshir BAP Species Fil
SJ253197	551	<i>Aeshna cyanea</i> (Southern Hawker)	insect - dragonfly (Odonata)	16/08/2012	A Coker; S.J. Coker		Newbridge Ponds	1 adult	British Dragonfly Society Records (NBN)
SJ253197	551	<i>Calopteryx virgo</i> (Beautiful Demoiselle)	insect - dragonfly (Odonata)	2 records, between 1998 and 2012	A Coker; S.J. Coker; RA M	p DAFOR of +	Newbridge Ponds; Vyrnwy Aqu Ponds	1 adult	British Dragonfly Society Records (NBN); CCW Montgomeryshir BAP Species Fil
SJ253197	551	<i>Pyrhosoma nymphula</i> (Large Red Damselfly)	insect - dragonfly (Odonata)	25/05/2012	A Coker; S.J. Coker		Newbridge Ponds	2-5 adults	British Dragonfly Society Records (NBN)
SJ253197	551	<i>Erythromma najas</i> (Red-eyed Damselfly)	insect - dragonfly (Odonata)	12/06/1998	RA M	p DAFOR of +	Vyrnwy Aqu Ponds		CCW Montgomeryshir BAP Species Fil
SJ253197	551	<i>Ischnura elegans</i> (Blue-tailed Damselfly)	insect - dragonfly (Odonata)	12/06/1998	RA M	p DAFOR of +	Vyrnwy Aqu Ponds		CCW Montgomeryshir BAP Species Fil
SJ253197	551	<i>Calopteryx splendens</i> (Banded Demoiselle)	insect - dragonfly (Odonata)	16/08/2012	A Coker; S.J. Coker		Newbridge Ponds	1 adult	British Dragonfly Society Records (NBN)
SJ254199	582	<i>Calopteryx splendens</i> (Banded Demoiselle)	insect - dragonfly (Odonata)	2 records, between 1987 and 2012	ECOLOGYSURVEYCANAL; A Coker; S.J. Coker	Present Count	Carreghofa Leat	CANAL VYRNWY ARCH 20; 2-5 adults	Odonata Record British Dragonfly Society Records (NBN)
SJ254199	582	<i>Aeshna grandis</i> (Brown Hawker)	insect - dragonfly (Odonata)	01/01/1987	ECOLOGYSURVEYCANAL	Present Count		CANAL VYRNWY ARCH 20	Odonata Record
SJ254199	582	<i>Aeshna cyanea</i> (Southern Hawker)	insect - dragonfly (Odonata)	01/01/1987	ECOLOGYSURVEYCANAL	Present Count		CANAL VYRNWY ARCH 20	Odonata Record
SJ254199	582	<i>Coenagrion puella</i> (Azure Damselfly)	insect - dragonfly (Odonata)	2 records, between 1987 and 2012	A Coker; S.J. Coker; ECOLOGYSURVEYCANAL	Present Count	Carreghofa Leat	2-5 adults; CANAL VYRNWY ARCH 20	British Dragonfly Society Records (NBN); Odonata Records
SJ254199	582	<i>Enallagma cyathigerum</i> (Common Blue Damselfly)	insect - dragonfly (Odonata)	01/01/1987	ECOLOGYSURVEYCANAL	Present Count		CANAL VYRNWY ARCH 20	Odonata Record
SJ254199	582	<i>Ischnura elegans</i> (Blue-tailed Damselfly)	insect - dragonfly (Odonata)	01/01/1987	ECOLOGYSURVEYCANAL	Present Count		CANAL VYRNWY ARCH 20	Odonata Record
SJ253198	597	<i>Calopteryx virgo</i> (Beautiful Demoiselle)	insect - dragonfly (Odonata)	25/05/2012	A Coker; S.J. Coker		Montgomery Canal - Newbridge	1 adult	British Dragonfly Society Records (NBN)
SJ253198	597	<i>Coenagrion puella</i> (Azure Damselfly)	insect - dragonfly (Odonata)	2 records, both from 2012	A Coker; S.J. Coker		Montgomery Canal - Newbridge; Newbridge Ponds	21-100 adults, 2-5 copulating pairs; 1 adult	British Dragonfly Society Records (NBN)
SJ253198	597	<i>Aeshna cyanea</i> (Southern Hawker)	insect - dragonfly (Odonata)	16/08/2012	A Coker; S.J. Coker		Montgomery Canal	1 adult	British Dragonfly Society Records (NBN)
SJ253198	597	<i>Sympetrum sanguineum</i> (Ruddy Darter)	insect - dragonfly (Odonata)	2 records, both from 2012	A Coker; S.J. Coker		Newbridge Ponds	1 adult	British Dragonfly Society Records (NBN)
SJ253198	597	<i>Ischnura elegans</i> (Blue-tailed Damselfly)	insect - dragonfly (Odonata)	16/08/2012	A Coker; S.J. Coker		Newbridge Ponds	1 adult	British Dragonfly Society Records (NBN)

SJ252196	618	<i>Calopteryx splendens</i> (Banded Demoiselle)	insect - dragonfly (Odonata)	8 records, between 1997 and 2006	David Pryce	21-100 Count of Adults; 6-20 Count of Adults; 2-5 Count of Adults; 21-100 Count of Adults; 2-5 Count of Adults; 6-20 Count of Adults; 2-5 Count of Adults; 6-20 Count of Adults	Rivewr Vyrnwy, New Bridge, Llanymynech		Montgomeryshir Odonata VC47
SJ252196	618	<i>Sympetrum striolatum</i> (Common Darter)	insect - dragonfly (Odonata)	4 records, between 1999 and 2002	David Pryce	1 Count of Adult; 1 Count of Adult; 1 Count of Adult; 1 Count of Adult	Rivewr Vyrnwy, New Bridge, Llanymynech		Montgomeryshir Odonata VC47
SJ252196	618	<i>Enallagma cyathigerum</i> (Common Blue Damselfly)	insect - dragonfly (Odonata)	17/07/1998	David Pryce	2-5 Count of Adults	Rivewr Vyrnwy, New Bridge, Llanymynech		Montgomeryshir Odonata VC47
SJ252196	618	<i>Platycnemis pennipes</i> (White-legged Damselfly)	insect - dragonfly (Odonata)	3 records, between 1998 and 2006	David Pryce	6-20 Count of Adults; 6-20 Count of Adults; 2-5 Count of Adults	Rivewr Vyrnwy, New Bridge, Llanymynech		Montgomeryshir Odonata VC47
SJ252196	618	<i>Coenagrion puella</i> (Azure Damselfly)	insect - dragonfly (Odonata)	4 records, between 1998 and 2006	David Pryce	21-100 Count of Adults; 2-5 Count of Adults; 1 Count of Adult; 2-5 Count of Adults	Rivewr Vyrnwy, New Bridge, Llanymynech		Montgomeryshir Odonata VC47
SJ252196	618	<i>Aeshna grandis</i> (Brown Hawker)	insect - dragonfly (Odonata)	2 records, between 1997 and 2002	David Pryce	1 Count of Adult; 1 Count of Adult	Rivewr Vyrnwy, New Bridge, Llanymynech		Montgomeryshir Odonata VC47
SJ252197	644	<i>Sympetrum striolatum</i> (Common Darter)	insect - dragonfly (Odonata)	10 records, between 1997 and 1999	David Pryce	1 Count of Adult; 1 Count of Adult; 1 Count of Female; 1 Count of Female; 4-10 Count of Adults; 4-10 Count of Adults; 6-20 Count of Adults; 6-20 Count of Adults; 2-5 Count of Adults; 2-5 Count of Adults	Pond in field, New Bridge, Llanymynech	Ovipositing; Copulating pairs	Montgomeryshir Odonata VC47
SJ2619	644	<i>Coenagrion puella</i> (Azure Damselfly)	insect - dragonfly (Odonata)	2 records, both from 1986	PA Bannister		Parsons Br-Pentreheylin Fm Br, Montgomery Canal km	Adult/s. GR estimated from map.	Montgomeryshir Odonata VC47
SJ2619	644	<i>Calopteryx splendens</i> (Banded Demoiselle)	insect - dragonfly (Odonata)	4 records, between 1985 and 1986	PA Bannister		Parsons Br-Pentreheylin Fm Br, Montgomery Canal km	Adult/s. GR estimated from map.	Montgomeryshir Odonata VC47
SJ2619	644	<i>Ischnura elegans</i> (Blue-tailed Damselfly)	insect - dragonfly (Odonata)	2 records, both from 1986	PA Bannister		Parsons Br-Pentreheylin Fm Br, Montgomery Canal km	Adult/s. GR estimated from map.	Montgomeryshir Odonata VC47
SJ2619	644	<i>Pyrrosoma nymphula</i> (Large Red Damselfly)	insect - dragonfly (Odonata)	2 records, both from 1986	PA Bannister		Parsons Br-Pentreheylin Fm Br, Montgomery Canal km	Adult/s. GR estimated from map.	Montgomeryshir Odonata VC47
SJ2619	644	<i>Erythromma najas</i> (Red-eyed Damselfly)	insect - dragonfly (Odonata)	2 records, both from 1986	PA Bannister		Parsons Br-Pentreheylin Fm Br, Montgomery Canal km	Adult/s. GR estimated from map.	Montgomeryshir Odonata VC47
SJ2619	644	<i>Enallagma cyathigerum</i> (Common Blue Damselfly)	insect - dragonfly (Odonata)	2 records, both from 1986	PA Bannister		Parsons Br-Pentreheylin Fm Br, Montgomery Canal km	Adult/s. GR estimated from map.	Montgomeryshir Odonata VC47
SJ2619	644	<i>Aeshna grandis</i> (Brown Hawker)	insect - dragonfly (Odonata)	2 records, both from 1985	PA Bannister		Parsons Br-Pentreheylin Fm Br, Montgomery Canal km	Adult/s. GR estimated from map.	Montgomeryshir Odonata VC47
SJ252197	644	<i>Ischnura elegans</i> (Blue-tailed Damselfly)	insect - dragonfly (Odonata)	2 records, between 1997 and 1999	David Pryce	2-5 Count of Adults; 6-20 Count of Adults	Pond in field, New Bridge, Llanymynech		Montgomeryshir Odonata VC47
SJ252197	644	<i>Calopteryx splendens</i> (Banded Demoiselle)	insect - dragonfly (Odonata)	14/06/1999	David Pryce	2-5 Count of Adults	Pond in field, New Bridge, Llanymynech		Montgomeryshir Odonata VC47
SJ252197	644	<i>Coenagrion puella</i> (Azure Damselfly)	insect - dragonfly (Odonata)	14/06/1999	David Pryce	6-20 Count of Adults	Pond in field, New Bridge, Llanymynech		Montgomeryshir Odonata VC47

SJ252197	644	<i>Sympetrum danae</i> (Black Darter)	insect - dragonfly (Odonata)	2 records, both from 1997	David Pryce	1 Count of Adult; 1 Count of Adult	Pond in field, New Bridge, Llanymynech		Montgomeryshir Odonata VC47
SJ252197	644	<i>Lestes sponsa</i> (Emerald Damselfly)	insect - dragonfly (Odonata)	11/08/1997	David Pryce	1 Count of Adult	Pond in field, New Bridge, Llanymynech		Montgomeryshir Odonata VC47
SJ252197	644	<i>Enallagma cyathigerum</i> (Common Blue Damselfly)	insect - dragonfly (Odonata)	11/08/1997	David Pryce	21-100 Count of Adults	Pond in field, New Bridge, Llanymynech		Montgomeryshir Odonata VC47
SJ252197	644	<i>Aeshna grandis</i> (Brown Hawker)	insect - dragonfly (Odonata)	2 records, both from 1997	David Pryce	6-20 Count of Adults; 1 Count of Adult	Pond in field, New Bridge, Llanymynech		Montgomeryshir Odonata VC47
SJ252197	644	<i>Sympetrum sanguineum</i> (Ruddy Darter)	insect - dragonfly (Odonata)	2 records, both from 1997	David Pryce	6-20 Count of Adults; 6-20 Count of Adults	Pond in field, New Bridge, Llanymynech		Montgomeryshir Odonata VC47
SJ253199	656	<i>Calopteryx virgo</i> (Beautiful Demoiselle)	insect - dragonfly (Odonata)	20/06/2012	A Coker; S.J. Coker		Carreghofa Leat	2-5 adults	British Dragonfly Society Records (NBN)
SJ253199	656	<i>Erythromma najas</i> (Red-eyed Damselfly)	insect - dragonfly (Odonata)	20/06/2012	A Coker; S.J. Coker		Montgomery Canal - Carreghofa Locks	1 adult	British Dragonfly Society Records (NBN)
SJ253199	656	<i>Sympetrum striolatum</i> (Common Darter)	insect - dragonfly (Odonata)	2 records, both from 2012	A Coker; S.J. Coker		Newbridge Ponds	1 adult	British Dragonfly Society Records (NBN)
SJ253199	656	<i>Ischnura elegans</i> (Blue-tailed Damselfly)	insect - dragonfly (Odonata)	20/06/2012	A Coker; S.J. Coker		Carreghofa Leat	2-5 adults	British Dragonfly Society Records (NBN)
SJ253199	656	<i>Aeshna mixta</i> (Migrant Hawker)	insect - dragonfly (Odonata)	16/08/2012	A Coker; S.J. Coker		Newbridge Ponds	1 adult	British Dragonfly Society Records (NBN)
SJ253200	723	<i>Enallagma cyathigerum</i> (Common Blue Damselfly)	insect - dragonfly (Odonata)	2 records, both from 2012	A Coker; S.J. Coker		Montgomery Canal - Newbridge; Montgomery Canal	1 adult	British Dragonfly Society Records (NBN)
SJ253200	723	<i>Erythromma najas</i> (Red-eyed Damselfly)	insect - dragonfly (Odonata)	20/06/2012	A Coker; S.J. Coker		Montgomery Canal - Carreghofa Locks	1 adult	British Dragonfly Society Records (NBN)
SJ253200	723	<i>Calopteryx virgo</i> (Beautiful Demoiselle)	insect - dragonfly (Odonata)	20/06/2012	A Coker; S.J. Coker		Montgomery Canal - Carreghofa Locks	1 adult	British Dragonfly Society Records (NBN)
SJ253200	723	<i>Aeshna grandis</i> (Brown Hawker)	insect - dragonfly (Odonata)	16/08/2012	A Coker; S.J. Coker		Montgomery Canal	1 adult, 1 ovipositing	British Dragonfly Society Records (NBN)
SJ253200	723	<i>Calopteryx splendens</i> (Banded Demoiselle)	insect - dragonfly (Odonata)	20/06/2012	A Coker; S.J. Coker		Montgomery Canal - Carreghofa Locks	1 adult	British Dragonfly Society Records (NBN)
SJ264190	765	<i>Pyrrosoma nymphula</i> (Large Red Damselfly)	insect - dragonfly (Odonata)	25/05/2012	A Coker; S.J. Coker		Montgomery Canal - Pont-y-Person	1 adult	British Dragonfly Society Records (NBN)
SJ264190	765	<i>Calopteryx virgo</i> (Beautiful Demoiselle)	insect - dragonfly (Odonata)	25/05/2012	A Coker; S.J. Coker		Montgomery Canal - Pont-y-Person	1 adult	British Dragonfly Society Records (NBN)
SJ253201	798	<i>Calopteryx splendens</i> (Banded Demoiselle)	insect - dragonfly (Odonata)	20/06/2012	A Coker; S.J. Coker		Montgomery Canal - Carreghofa Locks	1 adult	British Dragonfly Society Records (NBN)
SJ253201	798	<i>Libellula quadrimaculata</i> (Four-spotted Chaser)	insect - dragonfly (Odonata)	20/06/2012	A Coker; S.J. Coker		Montgomery Canal - Carreghofa Locks	1 adult	British Dragonfly Society Records (NBN)
SJ253201	798	<i>Pyrrosoma nymphula</i> (Large Red Damselfly)	insect - dragonfly (Odonata)	20/06/2012	A Coker; S.J. Coker		Montgomery Canal - Carreghofa Locks	1 adult	British Dragonfly Society Records (NBN)
SJ253201	798	<i>Sympetrum striolatum</i> (Common Darter)	insect - dragonfly (Odonata)	2 records, both from 2012	A Coker; S.J. Coker		Montgomery Canal	2-5 adults	British Dragonfly Society Records (NBN)
SJ253201	798	<i>Ischnura elegans</i> (Blue-tailed Damselfly)	insect - dragonfly (Odonata)	16/08/2012	A Coker; S.J. Coker		Montgomery Canal	1 adult	British Dragonfly Society Records (NBN)
SJ254202	824	<i>Calopteryx virgo</i> (Beautiful Demoiselle)	insect - dragonfly (Odonata)	2 records, between 1986 and 2012	R. Wistow; A Coker; S.J. Coker		Shropshire Union Canal, Carreghofa Locks (Section 19); Montgomery Canal - Carreghofa Locks	Adult/s; 1 adult	British Dragonfly Society Records (NBN)
SJ254202	824	<i>Pyrrosoma nymphula</i> (Large Red Damselfly)	insect - dragonfly (Odonata)	2 records, between 1986 and 2012	R. Wistow; A Coker; S.J. Coker		Shropshire Union Canal, Carreghofa Locks (Section 19); Montgomery Canal - Carreghofa Locks	Adult/s; 2-5 adults	British Dragonfly Society Records (NBN)
SJ254202	824	<i>Aeshna cyanea</i> (Southern Hawker)	insect - dragonfly (Odonata)	1986	R. Wistow		Shropshire Union Canal, Carreghofa Locks (Section 19)	Adult/s	British Dragonfly Society Records (NBN)
SJ254202	824	<i>Gomphus vulgatissimus</i> (Common Club-tail)	insect - dragonfly (Odonata)	1986	R. Wistow		Shropshire Union Canal, Carreghofa Locks (Section 19)	Adult/s	British Dragonfly Society Records (NBN)

SJ254202	824	<i>Erythromma najas</i> (Red-eyed Damselfly)	insect - dragonfly (Odonata)	1986	R. Wistow		Shropshire Union Canal, Carreghofa Locks (Section 19)	Larva/e	British Dragonfly Society Records (NBN)
SJ254202	824	<i>Coenagrion puella</i> (Azure Damselfly)	insect - dragonfly (Odonata)	20/06/2012	A Coker; S.J. Coker		Montgomery Canal - Carreghofa Locks	2-5 adults	British Dragonfly Society Records (NBN)
SJ264189	832	<i>Dytiscus circumcinctus</i> (Dytiscus circumcinctus)	insect - beetle (Coleoptera)	3 records, all from 2004	The Ponds Conservati Trust; PSYM; Unknown Ponds Conser Trust	1 Count; 1 Count; 1 Count	Parson's Bridge; Shropshire Union Canal (Montgomeryshire)	Date given as Autumn 2004 Source - Law Andrew CCW 2005; Otherwise unassigned records from CCW's Welsh Inverts Database. Consists of all records not assigned to other specific surveys. Part of the Welsh Invertebrate Dataset OLIB URI: 23774; Date given as Autumn 2004. Na; Law Andrew CCW 2005	Montgomeryshir VC 47 Beetle records update 2019; NRW updated Welsh Invertebrate Database 2020; Montgomeryshir VC 47 Beetles
SJ264189	832	<i>Coenagrion puella</i> (Azure Damselfly)	insect - dragonfly (Odonata)	25/05/2012	A Coker; S.J. Coker		Montgomery Canal - Pont-y-Person	1 adult	British Dragonfly Society Records (NBN)
SJ264189	832	<i>Pyrhosoma nymphula</i> (Large Red Damselfly)	insect - dragonfly (Odonata)	25/05/2012	A Coker; S.J. Coker		Montgomery Canal - Pont-y-Person	1 adult	British Dragonfly Society Records (NBN)
SJ264189	832	<i>Ischnura elegans</i> (Blue-tailed Damselfly)	insect - dragonfly (Odonata)	Spring 2003	PSYM	3 Count of Adults	Shropshire Union Canal (Montgomeryshire)		Montgomeryshir Odonata VC47
SJ264189	832	<i>Aeshna cyanea</i> (Southern Hawker)	insect - dragonfly (Odonata)	19/09/2020	Tamasine Stretton		Montgomery Canal, Llanyrnynch	iRecord Key - iBRC17878884. iRecord iRecord App.	iRecord Update 201020
SJ255203	872	<i>Gomphus vulgatissimus</i> (Common Club-tail)	insect - dragonfly (Odonata)	2 records, both from 1986	PA Bannister		Carreghofa Locks, Montgomery Canal	Adult/s	Montgomeryshir Odonata VC47
SJ253202	878	<i>Coenagrion puella</i> (Azure Damselfly)	insect - dragonfly (Odonata)	4 records, between 1998 and 2021	A Coker; S.J. Coker; RA M; David Griffiths	p DAFOR of +	Montgomery Canal - Carreghofa Locks; Montgomery Canal; Clawdd Coch	2-5 adults; 1 adult; BRC Record Key - iBRC20714351	British Dragonfly Society Records (NBN); CCW Montgomeryshir BAP Species Fil iRecord Update 250122
SJ253202	878	<i>Calopteryx virgo</i> (Beautiful Demoiselle)	insect - dragonfly (Odonata)	3 records, between 1998 and 2021	A Coker; S.J. Coker; RA M; David Griffiths	p DAFOR of +	Montgomery Canal - Carreghofa Locks; Clawdd Coch	1 adult; BRC Record Key - iBRC20714352	British Dragonfly Society Records (NBN); CCW Montgomeryshir BAP Species Fil iRecord Update 250122
SJ253202	878	<i>Aeshna grandis</i> (Brown Hawker)	insect - dragonfly (Odonata)	16/08/2012	A Coker; S.J. Coker		Montgomery Canal	1 adult, 1 ovipositing	British Dragonfly Society Records (NBN)
SJ253202	878	<i>Pyrhosoma nymphula</i> (Large Red Damselfly)	insect - dragonfly (Odonata)	01/06/2014	J. Mitchell		Montgomery canal nr Wern	1 adult	British Dragonfly Society Records (NBN)
SJ249195	907	<i>Gomphus vulgatissimus</i> (Common Club-tail)	insect - dragonfly (Odonata)	24/05/2017	David Goodwin		River Vyrnwy	iBRC7664444 iRecord DRN dragonfly imports Clubtail Count 2017	BIS WiReD and LERC Wales Ap Update 030419
SJ256204	940	<i>Coenagrion puella</i> (Azure Damselfly)	insect - dragonfly (Odonata)	25/05/2012	A Coker; S.J. Coker		Montgomery Canal - Gwelfryn	1 adult	British Dragonfly Society Records (NBN)
SJ265188	974	<i>Aeshna cyanea</i> (Southern Hawker)	insect - dragonfly (Odonata)	01/01/1987	ECOLOGYSURVEYCANAL	Present Count		CANAL PARSONS BR 22	Odonata Record
SJ265188	974	<i>Aeshna grandis</i> (Brown Hawker)	insect - dragonfly (Odonata)	01/01/1987	ECOLOGYSURVEYCANAL	Present Count		CANAL PARSONS BR 22	Odonata Record
SJ265188	974	<i>Coenagrion puella</i> (Azure Damselfly)	insect - dragonfly (Odonata)	01/01/1987	ECOLOGYSURVEYCANAL	Present Count		CANAL PARSONS BR 22	Odonata Record
SJ265188	974	<i>Enallagma cyathigerum</i> (Common Blue Damselfly)	insect - dragonfly (Odonata)	01/01/1987	ECOLOGYSURVEYCANAL	Present Count		CANAL PARSONS BR 22	Odonata Record
SJ265188	974	<i>Ischnura elegans</i> (Blue-tailed Damselfly)	insect - dragonfly (Odonata)	01/01/1987	ECOLOGYSURVEYCANAL	Present Count		CANAL PARSONS BR 22	Odonata Record
SJ265188	974	<i>Calopteryx splendens</i> (Banded Demoiselle)	insect - dragonfly (Odonata)	01/01/1987	ECOLOGYSURVEYCANAL	Present Count		CANAL PARSONS BR 22	Odonata Record
SJ265188	974	<i>Sympetrum striolatum</i> (Common Darter)	insect - dragonfly (Odonata)	2 records, both from 1987	ECOLOGYSURVEYCANAL	Present Count; Present Count		CANAL PARSONS BR 22	Odonata Record
SJ265188	974	<i>Coenonympha pamphilus</i> (Small Heath)	insect - butterfly	2 records, both from 1987	ECOLOGYSURVEYCANAL		Shropshire Union Canal	Adult	Montgomeryshir VC47 Butterfly Records 2017; Montgomeryshir VC47 Butterfly Records Master database update 2020
SJ2520	1,030	<i>Libellula depressa</i> (Broad-bodied Chaser)	insect - dragonfly (Odonata)	16/06/2019 - 22/06/2019	Claire Backshall		GBW Garden	Record key - iBRC20020437	iRecord Update 211021
SJ265187	1,046	<i>Aeshna mixta</i> (Migrant Hawker)	insect - dragonfly (Odonata)	19/09/2020	Tamasine Stretton		Montgomery Canal, Llanyrnynch	iRecord Key - iBRC17878877. iRecord iRecord App.	iRecord Update 201020

SJ24771931	1,103	<i>Potamanthus luteus</i> (Yellow Mayfly)	insect - mayfly (Ephemeroptera)	03/07/2022	Ward Les	1 Count	Llansantffraid-ym-mechain, Powys,Wales,UK.	Source - iRecord iRecord general data Record key - iBRC26874281 Arable land, gardens or parks Image ref - https://warehouse1.indicia.org.uk/upload/o_1g7utu1q6136s8211kp1ohh17jb8.jpg	iRecord Update 050922
SJ257206	1,122	<i>Coenagrion puella</i> (Azure Damselfly)	insect - dragonfly (Odonata)	01/06/2014	J. Mitchell		Montgomery canal at Llanymynech	1 adult	British Dragonfly Society Records (NBN)
SJ2620	1,161	<i>Calopteryx splendens</i> (Banded Demoiselle)	insect - dragonfly (Odonata)	4 records, all from 1980	S Roach		Arfon Vyrnwy, Llanymynech; Llanymynech,Afon Vyrnwy	Adult/s	Montgomeryshir Odonata VC47
SJ2620	1,161	<i>Harmonia axyridis</i> (Harlequin Ladybird)	insect - beetle (Coleoptera)	01/10/2011	Gillian Fynes	1 Count	Tremynfa, Carreghofa	Ladybird Survey of the UK. BRC. Comment - Walking on the inside of my house window Record ID 642221 HAXY41447.	Ladybird Survey the UK - updates (NBN)
SJ2620	1,161	<i>Medon ripicola</i> (Medon ripicola)	insect - beetle (Coleoptera)	2 records, both from 1984	P.J. Hodge		Afon Vyrnwy, Llanymynech	Source - /From Adrian Fowles,13.2.2002; Source - Fowles,Adrian,13.2.2002	Montgomeryshir VC 47 Beetle records update 2019
SJ2620	1,161	<i>Bembidion fluviatile</i> (Bembidion fluviatile)	insect - beetle (Coleoptera)	25/04/1984	P.J. Hodge		Afon Vyrnwy, Llanymynech	Source - Fowles,Adrian,13.2.2002	Montgomeryshir VC 47 Beetle records update 2019
SJ2620	1,161	<i>Perileptus areolatus</i> (Perileptus areolatus)	insect - beetle (Coleoptera)	25/04/1984	P.J. Hodge		Afon Vyrnwy, Llanymynech	Source - Schaefer,Dr.W.	Montgomeryshir VC 47 Beetle records update 2019
SJ2620	1,161	<i>Rhizophagus aeneus</i> (Rhizophagus aeneus)	insect - beetle (Coleoptera)	2 records, between 1934 and 1935	J. Hignett		Llanymynech	Shropshire Ecological Data Network database NBN Atlas occurrence download at https://nbnatlas.org accessed on Mon Apr 23 09:53:23 UTC 2018.; Shropshire Ecological Data Network database. NBN Atlas ID = c206053f-7468-450d-a59b-c79fc4e54656	Shropshire Ecological Data Network Databa (NBN)
SJ2620	1,161	<i>Tropiphorus terricola</i> (Tropiphorus terricola)	insect - beetle (Coleoptera)	4 records, between 1935 and 1937	J. Hignett		Llanymynech	Shropshire Ecological Data Network database NBN Atlas occurrence download at https://nbnatlas.org accessed on Mon Apr 23 09:53:23 UTC 2018.; Shropshire Ecological Data Network database. NBN Atlas ID = fa1ca966-4a33-490a-bbe8-a5a1c9052990	Shropshire Ecological Data Network Databa (NBN)
SJ2620	1,161	<i>Anotylus mutator</i> (Anotylus mutator)	insect - beetle (Coleoptera)	08/06/1937	J. Hignett		Llanymynech	Shropshire Ecological Data Network database NBN Atlas occurrence download at https://nbnatlas.org accessed on Mon Apr 23 09:53:23 UTC 2018.	Shropshire Ecological Data Network Databa (NBN)
SJ2620	1,161	<i>Pyrausta purpuralis</i> (Common Purple & Gold)	insect - moth	1930	J. Hignett		Llanymynech	Shropshire Ecological Data Network database NBN Atlas occurrence download at https://nbnatlas.org accessed on Mon Apr 23 09:53:23 UTC 2018.	Shropshire Ecological Data Network Databa (NBN)
SJ2620	1,161	<i>Catoptria pinella</i> (Pearl Grass-veneer)	insect - moth	1929	J. Hignett		Llanymynech	Shropshire Ecological Data Network database NBN Atlas occurrence download at https://nbnatlas.org accessed on Mon Apr 23 09:53:23 UTC 2018.	Shropshire Ecological Data Network Databa (NBN)
SJ2620	1,161	<i>Grapholita internana</i> (Dark Gorse Piercer)	insect - moth	1930	J. Hignett		Llanymynech	Shropshire Ecological Data Network database NBN Atlas occurrence download at https://nbnatlas.org accessed on Mon Apr 23 09:53:23 UTC 2018.	Shropshire Ecological Data Network Databa (NBN)
SJ2620	1,161	<i>Pyrausta cingulata</i> (Silver-barred Sable)	insect - moth	1930	J. Hignett		Llanymynech	Shropshire Ecological Data Network database NBN Atlas occurrence download at https://nbnatlas.org accessed on Mon Apr 23 09:53:23 UTC 2018.	Shropshire Ecological Data Network Databa (NBN)
SJ2620	1,161	<i>Dichrorampha alpestrana</i> (Spike-marked Drill)	insect - moth	2 records, both from 1989	M.C. Townsend		Llanymynech	Shropshire Ecological Data Network database. NBN Atlas ID = 3bd63ca2-fe64-4f85-9570-7b933d798c05; Shropshire Ecological Data Network database. NBN Atlas ID = 73ac232f-c628-4a75-845d-f8e9db1483c6	Shropshire Ecological Data Network Databa (NBN)
SJ2620	1,161	<i>Anchoscelis helvola</i> (Flounced Chestnut)	insect - moth	1931	J. Hignett		Llanymynech	Shropshire Ecological Data Network database NBN Atlas occurrence download at https://nbnatlas.org accessed on Mon Apr 23 09:53:23 UTC 2018.	Shropshire Ecological Data Network Databa (NBN)
SJ2620	1,161	<i>Gomphus vulgatissimus</i> (Common Club-tail)	insect - dragonfly (Odonata)	24/06/2009	T. Walter		Llanymynech	Shropshire Ecological Data Network database. NBN Atlas ID = fdf3c593-c442-40ab-a7fa-7ca341cdd5fe	Shropshire Ecological Data Network Databa (NBN)
SJ2620	1,161	<i>Barynotus squamosus</i> (Barynotus squamosus)	insect - beetle (Coleoptera)	2 records, between 1917 and 1935	J. Hignett		Llanymynech	Shropshire Ecological Data Network database. NBN Atlas ID = 9ef813c0-7aa6-45fe-8d5c-a724881be339; Shropshire Ecological Data Network database. NBN Atlas ID = 2d0b4053-a796-41ef-9634-e857488c2c8b	Shropshire Ecological Data Network Databa (NBN)
SJ2618	1,217	<i>Celastrina argiolus</i> (Holly Blue)	insect - butterfly	08/07/2013	Rebecca Price	Four Crosses			Montgomeryshir VC47 Butterfly Records Master database update 2020
SJ2618	1,217	<i>Sympetrum striolatum</i> (Common Darter)	insect - dragonfly (Odonata)	2 records, both from 2020	Angela Ommrod		GBW Garden	Record key - iBRC20020543	iRecord Update 211021
SJ2618	1,217	<i>Aeshna cyanea</i> (Southern Hawker)	insect - dragonfly (Odonata)	12/07/2020 - 18/07/2020	Angela Ommrod		GBW Garden	Record key - iBRC20020542	iRecord Update 211021
SJ2618	1,217	<i>Celastrina argiolus britanna</i> (Holly Blue)	insect - butterfly	08/07/2013	Rebecca Price	1 Count of Adult	Four Crosses		Montgomeryshir VC47 Butterfly Records 2017
SJ259207	1,220	<i>Coenagrion puella</i> (Azure Damselfly)	insect - dragonfly (Odonata)	2 records, between 1987 and 1988	ECOLOGYSURVEYCANAL; JD Briggs	Present Count; p DAFOR of +	Montgomery Canal, Wern Aquaduct	CANAL WERNAQ 19; Montgomery Canal Ecological Survey 1985-88.	Odonata Record CCW Montgomeryshir General Data File
SJ259207	1,220	<i>Pyrrhosoma nymphula</i> (Large Red Damselfly)	insect - dragonfly (Odonata)	01/01/1987	ECOLOGYSURVEYCANAL	Present Count		CANAL WERNAQ 19	Odonata Record
SJ259207	1,220	<i>Calopteryx virgo</i> (Beautiful Demoiselle)	insect - dragonfly (Odonata)	01/01/1987	ECOLOGYSURVEYCANAL	Present Count		CANAL WERNAQ 19	Odonata Record

SJ259207	1,220	<i>Aeshna grandis</i> (Brown Hawker)	insect - dragonfly (Odonata)	2 records, between 1987 and 1988	JD Briggs; ECOLOGYSURVEYCANAL	p DAFOR of +; Present Count	Montgomery Canal, Wern Aquaduct	Montgomery Canal Ecological Survey 1985-88.; CANAL WERNAQ 19	CCW Montgomeryshir General Data Files; Odonata Records
SJ259207	1,220	<i>Aeshna cyanea</i> (Southern Hawker)	insect - dragonfly (Odonata)	01/01/1987	ECOLOGYSURVEYCANAL	Present Count		CANAL WERNAQ 19	Odonata Record
SJ259207	1,220	<i>Ischnura elegans</i> (Blue-tailed Damselfly)	insect - dragonfly (Odonata)	01/01/1987	ECOLOGYSURVEYCANAL	Present Count		CANAL WERNAQ 19	Odonata Record
SJ259207	1,220	<i>Gomphus vulgatissimus</i> (Common Club-tail)	insect - dragonfly (Odonata)	01/01/1987	ECOLOGYSURVEYCANAL	Present Count		CANAL WERNAQ 19	Odonata Record
SJ259207	1,220	<i>Enallagma cyathigerum</i> (Common Blue Damselfly)	insect - dragonfly (Odonata)	1985 - 1988	JD Briggs	p DAFOR of +	Montgomery Canal, Wern Aquaduct	Montgomery Canal Ecological Survey 1985-88.	CCW Montgomeryshir General Data File
SJ259207	1,220	<i>Calopteryx splendens</i> (Banded Demoiselle)	insect - dragonfly (Odonata)	01/01/1987	ECOLOGYSURVEYCANAL	Present Count		CANAL WERNAQ 19	Odonata Record
SJ259207	1,220	<i>Boloria selene</i> (Small Pearl-bordered Fritillary)	insect - butterfly	1987	ECOLOGYSURVEYCANAL		Shropshire Union Canal		Montgomeryshir VC47 Butterfly Records Master database update 2020
SJ246199	1,276	<i>Catoptria falsella</i> (Chequered Grass-veneer)	insect - moth	24/07/2013	Dave Skingsley		Brynmawr static caravan park	Light trap	BIS Casual Records 2013
SJ246199	1,276	<i>Enallagma cyathigerum</i> (Common Blue Damselfly)	insect - dragonfly (Odonata)	24/07/2013	Dave Skingsley		Brynmawr static caravan park	IBRC9091465 iRecord DRN dragonfly imports	BIS WiReD and LERC Wales Ap Update 030419
SJ246199	1,276	<i>Coenagrion puella</i> (Azure Damselfly)	insect - dragonfly (Odonata)	24/07/2013	Dave Skingsley		Brynmawr static caravan park	IBRC9091466 iRecord DRN dragonfly imports	BIS WiReD and LERC Wales Ap Update 030419
SJ246199	1,276	<i>Calopteryx splendens</i> (Banded Demoiselle)	insect - dragonfly (Odonata)	24/07/2013	Dave Skingsley		Brynmawr static caravan park	IBRC9091464 iRecord DRN dragonfly imports	BIS WiReD and LERC Wales Ap Update 030419
SJ266205	1,290	<i>Stenus circularis</i> (Stenus circularis)	insect - beetle (Coleoptera)	8 records, all from 2005	W. Schaefer		Llanymynech	Flood debris by entrance road to Llanymynech. Collection - Dolfor - /0510/142 Source - Schaefer,Dr.W.; Flood debris by entrance road to Llanymynech. Collection - Dolfor - /0510/138 Source - Schaefer,Dr.W.; Flood debris by entrance road to Llanymynech. Collection - Dolfor - /0510/140 Source - Schaefer,Dr.W.; Flood debris by entrance road to Llanymynech. Collection - Dolfor - /0510/141 Source - Schaefer,Dr.W.	Montgomeryshir VC 47 Beetle records update 2019
SJ266205	1,290	<i>Phyllotreta vittula</i> (Barley Flea Beetle)	insect - beetle (Coleoptera)	3 records, all from 2005	W. Schaefer		Llanymynech	Flood debris by entrance road to Llanymynech. Collection - Dolfor - /0510/279b Source - Schaefer,Dr.W.; Flood debris by entrance road to Llanymynech. Local; Schaefer,Dr.W.; Flood debris by entrance road to Llanymynech. Collection - Dolfor - /0510/280b Source - Schaefer,Dr.W.	Montgomeryshir VC 47 Beetle records update 2019; Montgomeryshir VC 47 Beetles
SJ266205	1,290	<i>Stenus pusillus</i> (Stenus pusillus)	insect - beetle (Coleoptera)	2 records, both from 2005	W. Schaefer		Llanymynech	Flood debris by entrance road to Llanymynech. Collection - Dolfor - /0510/149 Source - DENTON, MR M L	Montgomeryshir VC 47 Beetle records update 2019
SJ266205	1,290	<i>Anotylus mutator</i> (Anotylus mutator)	insect - beetle (Coleoptera)	2 records, both from 2004	W. Schaefer	2 Count	Llanymynech	Flood debris by entrance road to Llanymynech.(Garden of Mr. Ryan) Collection - Dolfor - /0410/086 Source - Schaefer,Dr.W.; Flood debris by entrance road to Llanymynech.(Garden of Mr. Ryan) Collection - Dolfor - /0410/085 Source - Schaefer,Dr.W.	Montgomeryshir VC 47 Beetle records update 2019
SJ266205	1,290	<i>Sphaeridium lunatum</i> (Sphaeridium lunatum)	insect - beetle (Coleoptera)	4 records, all from 2005	W. Schaefer		Llanymynech	Flood debris by entrance road to Llanymynech. Common; Schaefer,Dr.W.; Flood debris by entrance road to Llanymynech. Collection - Dolfor - /0510/250 Source - Schaefer,Dr.W.	Montgomeryshir VC 47 Beetles; Montgomeryshir VC 47 Beetle records update 2019
SJ266205	1,290	<i>Altica brevicollis</i> (Altica brevicollis)	insect - beetle (Coleoptera)	25/10/2005	W. Schaefer	1 Count	Llanymynech	Flood debris by entrance road to Llanymynech. Note small dimple at frons. Just below 'Stirnfalten' - See FHL. Collection - Dolfor - /0510/251 Source - Schaefer,Dr.W.	Montgomeryshir VC 47 Beetle records update 2019
SJ266205	1,290	<i>Aulacobaris lepidii</i> (Aulacobaris lepidii)	insect - beetle (Coleoptera)	2 records, between 2004 and 2005	W. Schaefer		Llanymynech	Flood debris by entrance road to Llanymynech. Collection - Dolfor - /0510/349 Source - Schaefer,Dr.W.; Flood debris by entrance road to Llanymynech.(Garden of Mr. Ryan) Collection - Dolfor - /0410/096 Source - Schaefer,Dr.W.	Montgomeryshir VC 47 Beetle records update 2019

SJ259208	1,320	<i>Spilosoma lutea</i> (Buff Ermine)	insect - moth	18 records, between 2018 and 2021	Claire Backshall	4 Count of Adult; 8 Count of Adult; 8 Count of Adult; 3 Count of Adult; 3 Count of Adult; 7 Count of Adult; 7 Count of Adult; 1 Count of Adult; 1 Count of Adult; 1 Count of Adult; 1 Count of Adult; 1 Count of Adult; 4 Count of Adult; 4 Count of Adult; 4 Count of Adult; 1 Count of Adult; 1 Count of Adult	Carreghofa; nr Llanymynech	M	Montgomeryshir Moths VC47 20; Montgomeryshir Moths VC47 20; Montgomeryshir Moths VC47 20;
SJ259208	1,320	<i>Abrostola tripartita</i> (Spectacle)	insect - moth	5 records, between 2018 and 2020	Claire Backshall	1 Count of Adult; 1 Count of Adult; 1 Count of Adult; 2 Count of Adult; 1 Count of Adult	Carreghofa; nr Llanymynech		Montgomeryshir Moths VC47 20; Montgomeryshir Moths VC47 20;
SJ259208	1,320	<i>Allophyes oxyacanthae</i> (Green-brindled Crescent)	insect - moth	10 records, between 2018 and 2021	Claire Backshall	3 Count of Adult; 1 Count of Adult; 1 Count of Adult; 1 Count of Adult; 2 Count of Adult; 3 Count of Adult; 1 Count of Adult; 1 Count of Adult; 1 Count of Adult; 1 Count of Adult; 5 Count of Adult	nr Llanymynech; Carreghofa; Turnstone	Skinner 125w ;Record type:Skinner 125w	Montgomeryshir Moths VC47 20; Montgomeryshir Moths VC47 20; Montgomeryshir Moths VC47 20; Montgomeryshir Moths VC47 20; Montgomeryshir Moths VC47 20;
SJ259208	1,320	<i>Tyria jacobaeae</i> (Cinnabar)	insect - moth	6 records, between 2018 and 2020	Claire Backshall	2 Count of larva; 1 Count of Adult; 2 Count of larva; 1 Count of Adult; 1 Count of Adult; 1 Count of Adult	nr Llanymynech; Carreghofa; Turnstone	By day.; Skinner 125w ;Record type:Skinner 125w	Montgomeryshir Moths VC47 20; Montgomeryshir Moths VC47 20; Montgomeryshir Moths VC47 20; Montgomeryshir Moths VC47 20;
SJ259208	1,320	<i>Eupithecia virgaureata</i> (Golden-rod Pug)	insect - moth	3 records, between 2020 and 2021	Claire Backshall	1 Count of Adult; 3 Count of Adult; 1 Count of Adult	Carreghofa		Montgomeryshir Moths VC47 20; Montgomeryshir Moths VC47 20;
SJ259208	1,320	<i>Atethmia centrago</i> (Centre-barred Sallow)	insect - moth	5 records, between 2018 and 2021	Claire Backshall	1 Count of Adult; 1 Count of Adult; 1 Count of Adult; 1 Count of Adult; 1 Count of Adult	Carreghofa; nr Llanymynech		Montgomeryshir Moths VC47 20; Montgomeryshir Moths VC47 20; Montgomeryshir Moths VC47 20;
SJ259208	1,320	<i>Hemistola chrysoprasaria</i> (Small Emerald)	insect - moth	2 records, between 2020 and 2021	Claire Backshall	1 Count of Adult; 1 Count of Adult	Carreghofa		Montgomeryshir Moths VC47 20; Montgomeryshir Moths VC47 20;
SJ259208	1,320	<i>Ecliptopera silaceata</i> (Small Phoenix)	insect - moth	3 records, between 2019 and 2020	Claire Backshall	1 Count of Adult; 1 Count of Adult; 1 Count of Adult	Carreghofa; Turnstone	Skinner 125w ;Record type:Skinner 125w; M	Montgomeryshir Moths VC47 20; Montgomeryshir Moths VC47 20;

SJ259208	1,320	<i>Spilosoma lubricipeda</i> (White Ermine)	insect - moth	14 records, between 2018 and 2020	Claire Backshall	2 Count of Adult; 2 Count of Adult; 2 Count of Adult; 2 Count of Adult; 1 Count of Adult; 1 Count of Adult; 1 Count of Adult; 1 Count of Adult; 3 Count of Adult; 3 Count of Adult; 1 Count of Adult; 1 Count of Adult; 2 Count of Adult; 2 Count of Adult	nr Llanymynech; Carreghofa; Turnstone	M; Skinner 125w ;Record type:Skinner 125w	Montgomeryshir Moths VC47 20'; Montgomeryshir Moths VC47 20'; Montgomeryshir Moths VC47 20'
SJ259208	1,320	<i>Diarsia rubi</i> (Small Square-spot)	insect - moth	4 records, between 2020 and 2021	Claire Backshall	1 Count of Adult; 1 Count of Adult; 1 Count of Adult; 1 Count of Adult	Carreghofa		Montgomeryshir Moths VC47 20'; Montgomeryshir Moths VC47 20'
SJ259208	1,320	<i>Lithophane ornitopus</i> (Grey Shoulder-knot)	insect - moth	06/11/2020	Claire Backshall	1 Count of Adult	Carreghofa		Montgomeryshir Moths VC47 20'
SJ259208	1,320	<i>Agrochola lychnidis</i> (Beaded Chestnut)	insect - moth	10 records, between 2018 and 2021	Claire Backshall	1 Count of Adult; 1 Count of Adult; 1 Count of Adult; 8 Count of Adult; 3 Count of Adult; 1 Count of Adult; 2 Count of Adult; 4 Count of Adult; 1 Count of Adult; 1 Count of Adult	Carreghofa; nr Llanymynech		Montgomeryshir Moths VC47 20'; Montgomeryshir Moths VC47 20'; Montgomeryshir Moths VC47 20'
SJ259208	1,320	<i>Hydraecia micacea</i> (Rosy Rustic)	insect - moth	6 records, between 2018 and 2021	Claire Backshall	1 Count of Adult; 1 Count of Adult; 1 Count of Adult; 1 Count of Adult; 1 Count of Adult; 1 Count of Adult	Carreghofa; nr Llanymynech; Turnstone	Skinner 125w ;Record type:Skinner 125w	Montgomeryshir Moths VC47 20'; Montgomeryshir Moths VC47 20'; Montgomeryshir Moths VC47 20'; Montgomeryshir Moths VC47 20'; Montgomeryshir Moths VC47 20'
SJ259208	1,320	<i>Scotopteryx chenopodiata</i> (Shaded Broad-bar)	insect - moth	26/07/2020	Claire Backshall	1 Count of Adult	Carreghofa		Montgomeryshir Moths VC47 20'
SJ259208	1,320	<i>Hoplodrina blanda</i> (Rustic)	insect - moth	6 records, between 2018 and 2021	Claire Backshall	1 Count of Adult; 2 Count of Adult; 1 Count of Adult; 1 Count of Adult; 1 Count of Adult; 1 Count of Adult; 1 Count of Adult	Carreghofa; nr Llanymynech		Montgomeryshir Moths VC47 20'; Montgomeryshir Moths VC47 20'; Montgomeryshir Moths VC47 20'; Montgomeryshir Moths VC47 20'
SJ259208	1,320	<i>Cleorodes lichenaria</i> (Brussels Lace)	insect - moth	4 records, between 2019 and 2021	Claire Backshall	1 Count of Adult; 1 Count of Adult; 1 Count of Adult; 1 Count of Adult	Carreghofa; Turnstone	M; Skinner 125w ;Record type:Skinner 125w	Montgomeryshir Moths VC47 20'; Montgomeryshir Moths VC47 20'; Montgomeryshir Moths VC47 20'; Montgomeryshir Moths VC47 20'
SJ259208	1,320	<i>Xanthorhoe ferrugata</i> (Dark-barred Twin-spot Carpet)	insect - moth	4 records, between 2018 and 2020	Claire Backshall	1 Count of Adult; 1 Count of Adult; 1 Count of Adult; 1 Count of Adult	Carreghofa; nr Llanymynech	By day.	Montgomeryshir Moths VC47 20'; Montgomeryshir Moths VC47 20'
SJ259208	1,320	<i>Ennomos fuscantaria</i> (Dusky Thorn)	insect - moth	5 records, between 2018 and 2021	Claire Backshall	1 Count of Adult; 2 Count of Adult; 1 Count of Adult; 1 Count of Adult; 1 Count of Adult	Carreghofa; nr Llanymynech; Turnstone	M; Skinner 125w ;Record type:Skinner 125w	Montgomeryshir Moths VC47 20'; Montgomeryshir Moths VC47 20'; Montgomeryshir Moths VC47 20'; Montgomeryshir Moths VC47 20'; Montgomeryshir Moths VC47 20'

SJ259208	1,320	<i>Diloba caeruleocephala</i> (Figure of Eight)	insect - moth	3 records, between 2018 and 2020	Claire Backshall	2 Count of Adult; 1 Count of Adult; 1 Count of Adult	Carreghofa; nr Llanymynech; Turnstone	Skinner 125w ;Record type:Skinner 125w	Montgomeryshir Moths VC47 20; Montgomeryshir Moths VC47 20; Montgomeryshir Moths VC47 20;
SJ259208	1,320	<i>Callimorpha dominula</i> (Scarlet Tiger)	insect - moth	24/06/2020	Claire Backshall	1 Count of Adult	Carreghofa		Montgomeryshir Moths VC47 20;
SJ259208	1,320	<i>Leucania comma</i> (Shoulder-striped Wainscot)	insect - moth	3 records, between 2018 and 2020	Claire Backshall	1 Count of Adult; 3 Count of Adult; 1 Count of Adult	Carreghofa; nr Llanymynech; Turnstone	Skinner 125w ;Record type:Skinner 125w	Montgomeryshir Moths VC47 20; Montgomeryshir Moths VC47 20; Montgomeryshir Moths VC47 20;
SJ259208	1,320	<i>Apamea remissa</i> (Dusky Brocade)	insect - moth	14/06/2020	Claire Backshall	1 Count of Adult	Carreghofa		Montgomeryshir Moths VC47 20;
SJ259208	1,320	<i>Coenonympha pamphilus</i> (Small Heath)	insect - butterfly	25/06/2020	Unknown - CSB	1 Count of Adult	Carreghofa	Garden	Montgomeryshir VC47 Butterfly Records Update 2021
SJ259208	1,320	<i>Watsonalla binaria</i> (Oak Hook-tip)	insect - moth	4 records, between 2018 and 2021	Claire Backshall	1 Count of Adult; 1 Count of Adult; 1 Count of Adult; 1 Count of Adult	nr Llanymynech; Carreghofa	M	Montgomeryshir Moths VC47 20; Montgomeryshir Moths VC47 20;
SJ259208	1,320	<i>Cirrhia icteritia</i> (Sallow)	insect - moth	16/09/2020	Claire Backshall	1 Count of Adult	Carreghofa		Montgomeryshir Moths VC47 20;
SJ259208	1,320	<i>Timandra comae</i> (Blood-vein)	insect - moth	6 records, between 2018 and 2021	Claire Backshall	1 Count of Adult; 1 Count of Adult; 1 Count of Adult; 1 Count of Adult; 1 Count of Adult; 1 Count of Adult	nr Llanymynech; Carreghofa		Montgomeryshir Moths VC47 20; Montgomeryshir Moths VC47 20;
SJ259208	1,320	<i>Melanchra persicariae</i> (Dot Moth)	insect - moth	09/07/2018	Claire Backshall	1 Count of Adult	nr Llanymynech		Montgomeryshir Moths VC47 20;
SJ259208	1,320	<i>Libellula depressa</i> (Broad-bodied Chaser)	insect - dragonfly (Odonata)	29/04/2021	Claire Backshall	1 adult Count of Female	Carreghofa	BRC Record Key - IBRC20323771 Habitat - Gardens and parks Seen emerging from larva on edge of garden pond	iRecord Update 250122
SJ259208	1,320	<i>Acronicta psi</i> (Grey Dagger)	insect - moth	18/09/2012	Gerald Longley	1 Count of larva	Llanymynech		Montgomeryshir 47 Macro-Moths 2011-12
SJ259208	1,320	<i>Celastrina argiolus</i> (Holly Blue)	insect - butterfly	2 records, both from 2021	Claire Backshall	1 Count of Adult; 1 Count of Adult	Llanymynech; Carreghofa	Habitat - Garden; Habitat - Miscellaneous (Garden)	Montgomeryshir VC47 Butterfly Records 2002-2021
SJ259208	1,320	<i>Acasis viretata</i> (Yellow-barred Brindle)	insect - moth	21/07/2021	Claire Backshall	1 Count of Adult	Carreghofa		Montgomeryshir Moths VC47 20;
SJ259208	1,320	<i>Ennomos erosaria</i> (September Thorn)	insect - moth	3 records, all from 2021	Claire Backshall	1 Count of Adult; 1 Count of Adult; 1 Count of Adult	Carreghofa	M	Montgomeryshir Moths VC47 20;
SJ259208	1,320	<i>Orthosia gracilis</i> (Powdered Quaker)	insect - moth	2 records, between 2019 and 2021	Claire Backshall	1 Count of Adult; 2 Count of Adult	Carreghofa; Turnstone	Skinner 125w ;Record type:Skinner 125w	Montgomeryshir Moths VC47 20; Montgomeryshir Moths VC47 20;
SJ259208	1,320	<i>Anchoscelis litura</i> (Brown-spot Pinion)	insect - moth	2 records, between 2019 and 2021	Claire Backshall	1 Count of Adult; 1 Count of Adult	Turnstone; Carreghofa	Skinner 125w ;Record type:Skinner 125w	Montgomeryshir Moths VC47 20; Montgomeryshir Moths VC47 20;
SJ259208	1,320	<i>Macaria wauaria</i> (V-moth)	insect - moth	2 records, both from 2021	Claire Backshall	1 Count of Adult; 1 Count of Adult	Carreghofa		Montgomeryshir Moths VC47 20;
SJ259208	1,320	<i>Acronicta rumicis</i> (Knot Grass)	insect - moth	2 records, between 2019 and 2021	Claire Backshall	1 Count of Adult; 1 Count of Adult	Turnstone; Carreghofa	Skinner 125w ;Record type:Skinner 125w	Montgomeryshir Moths VC47 20; Montgomeryshir Moths VC47 20;
SJ259208	1,320	<i>Trichiura crataegi</i> (Pale Eggar)	insect - moth	2 records, both from 2019	Claire Backshall	1 Count of Adult; 1 Count of Adult	Turnstone	Skinner 125w Photo submitted to PRW ;Record type:Skinner 125w	Montgomeryshir Moths VC47 20;
SJ259208	1,320	<i>Amphipyra tragopoginis</i> (Mouse Moth)	insect - moth	2 records, both from 2021	Claire Backshall	1 Count of Adult; 1 Count of Adult	Carreghofa		Montgomeryshir Moths VC47 20;
SJ259208	1,320	<i>Tholera decimalis</i> (Feathered Gothic)	insect - moth	2 records, both from 2021	Claire Backshall	1 Count of Adult; 1 Count of Adult	Carreghofa	M	Montgomeryshir Moths VC47 20;
SJ259208	1,320	<i>Schrankia costaestrigalis</i> (Pinion-streaked Snout)	insect - moth	03/09/2021	Claire Backshall	1 Count of Adult	Carreghofa		Montgomeryshir Moths VC47 20;
SJ259208	1,320	<i>Hepialus humuli</i> (Ghost Moth)	insect - moth	08/06/2020	Claire Backshall	1 Count of Adult	Carreghofa	By day, F	Montgomeryshir Moths VC47 20;

SJ264183	1,324	<i>Calopteryx virgo</i> (Beautiful Demoiselle)	insect - dragonfly (Odonata)	16/07/2022	Mark Walters	1 Count	Montgomeryshire Canal, Four Crosses	Source - B.I.S. Multi-site records Record key - iBRC26989573 Inland water Child sample Image ref - https://warehouse1.indicia.org.uk/upload/o_1g89jrh5sm71omo1ojo16t4scp3a.jpg	BIS WiReD and LERC Wales Ap Update 050922
SJ264183	1,324	<i>Calopteryx splendens</i> (Banded Demoiselle)	insect - dragonfly (Odonata)	16/07/2022	Mark Walters	2 Count	Montgomeryshire Canal, Four Crosses	Source - B.I.S. Multi-site records Record key - iBRC26989574 Inland water Child sample Image ref - https://warehouse1.indicia.org.uk/upload/o_1g89k1pk4uf1gd148rg8voja3r.jpg	BIS WiReD and LERC Wales Ap Update 050922
SJ264183	1,324	<i>Ischnura elegans</i> (Blue-tailed Damselfly)	insect - dragonfly (Odonata)	16/07/2022	Mark Walters	4 Adult Count of Various	Montgomeryshire Canal, Four Crosses	Source - B.I.S. Multi-site records BRC Record Key - iBRC26989570 Habitat - Inland water Sample method - Child sample Image reference - https://warehouse1.indicia.org.uk/upload/o_1g89j1f6610591hhu13t913k01at318.jpg_o_1g89j1f64lud3216h41u3t1tjm17.jpg	BIS WiReD and LERC Wales Ap Update 011222
SJ264183	1,324	<i>Libellula quadrimaculata</i> (Four-spotted Chaser)	insect - dragonfly (Odonata)	16/07/2022	Mark Walters	2 Adult Count of Male	Montgomeryshire Canal, Four Crosses	Source - B.I.S. Multi-site records BRC Record Key - iBRC26989575 Habitat - Inland water Sample method - Child sample Image reference - https://warehouse1.indicia.org.uk/upload/o_1g89k3ivvrgs14rs1k6nhcf17ja4c.jpg	BIS WiReD and LERC Wales Ap Update 011222
SJ264183	1,324	<i>Aeshna grandis</i> (Brown Hawker)	insect - dragonfly (Odonata)	16/07/2022	Mark Walters	3 Adult Count of Male	Montgomeryshire Canal, Four Crosses	Source - B.I.S. Multi-site records BRC Record Key - iBRC26989576 Habitat - Inland water Sample method - Child sample Image reference - https://warehouse1.indicia.org.uk/upload/o_1g89ka0p3m7314510c81jsb126t4t.jpg	BIS WiReD and LERC Wales Ap Update 011222
SJ264183	1,324	<i>Coenagrion puella</i> (Azure Damselfly)	insect - dragonfly (Odonata)	16/07/2022	Mark Walters	40 Count	Montgomeryshire Canal, Four Crosses	Source - B.I.S. Multi-site records Record key - iBRC26989571 Inland water Child sample Image ref - https://warehouse1.indicia.org.uk/upload/o_1g89jk75kltp70t1dmj1jpotj21v.jpg	BIS WiReD and LERC Wales Ap Update 050922
SJ264183	1,324	<i>Anax imperator</i> (Emperor Dragonfly)	insect - dragonfly (Odonata)	16/07/2022	Mark Walters	8 Adult Count of Various	Montgomeryshire Canal, Four Crosses	Source - B.I.S. Multi-site records BRC Record Key - iBRC26989569 Habitat - Inland water Sample method - Child sample Image reference - https://warehouse1.indicia.org.uk/upload/o_1g89jcsse1dg81abse241r4esjpe.jpg_o_1g89jcsse1tra1ncljdr38l1h44d.jpg	BIS WiReD and LERC Wales Ap Update 011222
SJ264183	1,324	<i>Sympetrum sanguineum</i> (Ruddy Darter)	insect - dragonfly (Odonata)	2 records, both from 2022	Mark Walters	2 Adult Count of Male; 2 Adult Count of Male	Montgomeryshire Canal, Four Crosses	Source - B.I.S. Multi-site records BRC Record Key - iBRC26989572 Habitat - Inland water Sample method - Child sample Image reference - https://warehouse1.indicia.org.uk/upload/o_1g89join11sbo43n1e2r117v1jbl2j.jpg_o_1g89joimv4bjdlfdktrm8pni2l.jpg	BIS WiReD and LERC Wales Ap Update 011222
SJ25952088	1,355	<i>Libellula quadrimaculata</i> (Four-spotted Chaser)	insect - dragonfly (Odonata)	30/05/2020	Claire Backshall	1 Count of Adult	Carrehgofa	iRecord iRecord general data Gardens and parks Garden pond	Wales Garden Bioblitz 2020 for Wales Nature Week
SJ25952088	1,355	<i>Ischnura elegans</i> (Blue-tailed Damselfly)	insect - dragonfly (Odonata)	25/07/2019	Claire Backshall		Carrehgofa	Gardens and parks iRecord iRecord general data iBRC11091928	iRecord Update 190220
SJ25952088	1,355	<i>Libellula depressa</i> (Broad-bodied Chaser)	insect - dragonfly (Odonata)	3 records, between 2020 and 2021	Claire Backshall	1 adult Count of Female; 1 adult Count of Male; 1 adult Count of Male	Carrehgofa	iRecord iRecord general data Gardens and parks Garden pond; Habitat - Gardens and parks	Wales Garden Bioblitz 2020 for Wales Nature Week; iRecord Update 010921
SJ25962088	1,356	<i>Libellula depressa</i> (Broad-bodied Chaser)	insect - dragonfly (Odonata)	05/06/2021	Claire Backshall	1 adult Count of Female	Carrehgofa	Habitat - Gardens and parks	iRecord Update 010921
SJ25962088	1,356	<i>Sympetrum striolatum</i> (Common Darter)	insect - dragonfly (Odonata)	2 records, both from 2022	Claire Backshall	1 adult Count of Male; 1 adult Count of Male	Carrehgofa	Source - iRecord iRecord general data BRC Record Key - iBRC27429384 Habitat - Arable land, gardens or parks On garden pool	iRecord Update 011222
SJ2419	1,357	<i>Calopteryx virgo</i> (Beautiful Demoiselle)	insect - dragonfly (Odonata)	20/05/2018	David Goodwin	2 adult Count of Male	River Vyrnwy	iBRC6895317 iRecord iRecord general data Clubtail Count 2018 Running waters Complete List	BIS WiReD and LERC Wales Ap Update 030419
SJ2419	1,357	<i>Calopteryx splendens</i> (Banded Demoiselle)	insect - dragonfly (Odonata)	24/05/2017	David Goodwin		River Vyrnwy	iBRC7664445 iRecord DRN dragonfly imports Clubtail Count 2017	BIS WiReD and LERC Wales Ap Update 030419
SJ263208	1,406	<i>Aeshna grandis</i> (Brown Hawker)	insect - dragonfly (Odonata)	2 records, both from 1987	PA Bannister		Montgomery Canal at Llanymynech Bridge; Shropshire Union Canal, West of Llanymynech (Section 18)	1 adult; Adult/s	British Dragonfly Society Records (NBN); Montgomeryshir Odonata VC47
SJ263208	1,406	<i>Coenagrion puella</i> (Azure Damselfly)	insect - dragonfly (Odonata)	3 records, between 1987 and 2014	J. Mitchell; PA Bannister		Montgomery canal at Llanymynech; Shropshire Union Canal, West of Llanymynech (Section 18); Montgomery Canal at Llanymynech Bridge	2-5 adults, 1 ovipositing; Adult/s; 1 adult	British Dragonfly Society Records (NBN); Montgomeryshir Odonata VC47
SJ263208	1,406	<i>Ischnura elegans</i> (Blue-tailed Damselfly)	insect - dragonfly (Odonata)	2 records, both from 1987	PA Bannister		Montgomery Canal at Llanymynech Bridge; Shropshire Union Canal, West of Llanymynech (Section 18)	1 adult; Adult/s	British Dragonfly Society Records (NBN); Montgomeryshir Odonata VC47
SJ263208	1,406	<i>Enallagma cyathigerum</i> (Common Blue Damselfly)	insect - dragonfly (Odonata)	2 records, both from 1987	PA Bannister		Montgomery Canal at Llanymynech Bridge; Shropshire Union Canal, West of Llanymynech (Section 18)	1 adult; Adult/s	British Dragonfly Society Records (NBN); Montgomeryshir Odonata VC47
SJ260209	1,430	<i>Tyria jacobaeae</i> (Cinnabar)	insect - moth	2 records, both from 2020	Claire Backshall	1 Count of Adult; 1 Count of Adult	Carrehgofa	By day.	Montgomeryshir Moths VC47 2020
SJ26321817	1,437	<i>Aeshna cyanea</i> (Southern Hawker)	insect - dragonfly (Odonata)	05/07/2022	Mark Walters	1 Adult Count of Female	Montgomeryshire Canal, Four Crosses	Source - B.I.S. General records BRC Record Key - iBRC27021754 Habitat - Inland water Image reference - https://warehouse1.indicia.org.uk/upload/o_1g8bj5mhnn1ca1j33cg1411h2pb.jpg	BIS WiReD and LERC Wales Ap Update 011222
SJ265209	1,577	<i>Coenagrion puella</i> (Azure Damselfly)	insect - dragonfly (Odonata)	01/06/2014	J. Mitchell		Montgomery canal at Llanymynech	6-20 adults, 2-5 copulating pairs, 2-5 ovipositing	British Dragonfly Society Records (NBN)
SJ265209	1,577	<i>Pyrrosoma nymphula</i> (Large Red Damselfly)	insect - dragonfly (Odonata)	01/06/2014	J. Mitchell		Montgomery canal at Llanymynech	1 adult	British Dragonfly Society Records (NBN)

SJ26532097	1,593	<i>Harmonia axyridis</i> (Harlequin Ladybird)	insect - beetle (Coleoptera)	29/08/2022	Maria Justamond	1 Count of larva	Llanymynech	Source - iRecord iRecord Ladybirds BRC Record Key - iBRC27913680 Habitat - Standing waters from canal side vegetation Mixed vegetation along the canal, including reeds, hogweed, willowherbs, gypsywort, etc... Image reference - https://warehouse1.ind	iRecord Update 011222
SJ26532098	1,602	<i>Pyrgus malvae</i> (Grizzled Skipper)	insect - butterfly	06/05/2018	Zoë Gorton		Llanymynech Rocks	Warm, 24°C, sunny, still	Montgomeryshire VC47 Butterfly Records Master database update 2020
SJ26211794	1,628	<i>Aeshna mixta</i> (Migrant Hawker)	insect - dragonfly (Odonata)	15/09/2021	Mark Walters	3 Adult Count of Male	Montgomeryshire Canal, Four Crosses	Source - B.I.S. General records BRC Record Key - iBRC27021820 Habitat - Inland water Image reference - https://warehouse1.indicia.org.uk/upload/o_1g8bjg6p2ughvcb1lsr1e461mn3e.jpg, o_1g8bjg6ovoj1v5lq5cp76676d.jpg	BIS WiReD and LERC Wales Ap Update 011222
SJ262179	1,632	<i>Coenagrion puella</i> (Azure Damselfly)	insect - dragonfly (Odonata)	01/01/1987	ECOLOGYSURVEYCANAL	Present Count		CANAL RHYSNANT BR 23	Odonata Record
SJ262179	1,632	<i>Calopteryx splendens</i> (Banded Demoiselle)	insect - dragonfly (Odonata)	01/01/1987	ECOLOGYSURVEYCANAL	Present Count		CANAL RHYSNANT BR 23	Odonata Record
SJ262179	1,632	<i>Enallagma cyathigerum</i> (Common Blue Damselfly)	insect - dragonfly (Odonata)	01/01/1987	ECOLOGYSURVEYCANAL	Present Count		CANAL RHYSNANT BR 23	Odonata Record
SJ262179	1,632	<i>Ischnura elegans</i> (Blue-tailed Damselfly)	insect - dragonfly (Odonata)	01/01/1987	ECOLOGYSURVEYCANAL	Present Count		CANAL RHYSNANT BR 23	Odonata Record
SJ262179	1,632	<i>Pyrrosoma nymphula</i> (Large Red Damselfly)	insect - dragonfly (Odonata)	01/01/1987	ECOLOGYSURVEYCANAL	Present Count		CANAL RHYSNANT BR 23	Odonata Record
SJ262179	1,632	<i>Libellula quadrimaculata</i> (Four-spotted Chaser)	insect - dragonfly (Odonata)	01/01/1987	ECOLOGYSURVEYCANAL	Present Count		CANAL RHYSNANT BR 23	Odonata Record
SJ262179	1,632	<i>Aeshna grandis</i> (Brown Hawker)	insect - dragonfly (Odonata)	01/01/1987	ECOLOGYSURVEYCANAL	Present Count		CANAL RHYSNANT BR 23	Odonata Record
SJ262179	1,632	<i>Boloria euphrosyne</i> (Pearl-bordered Fritillary)	insect - butterfly	1987	ECOLOGYSURVEYCANAL		Shropshire Union Canal		Montgomeryshire VC47 Butterfly Records Master database update 2020
SJ26612101	1,664	<i>Erynnis tages</i> (Dingy Skipper)	insect - butterfly	06/05/2018	Zoë Gorton		Llanymynech Rocks	Warm, 24°C, still, sunny	Montgomeryshire VC47 Butterfly Records Master database update 2020
SJ270183	1,681	<i>Tyria jacobaeae</i> (Cinnabar)	insect - moth	2 records, both from 2018	Phil McGregor	2 Count of larva, 2 Count of larva	Four Crosses	By day.On Ragwort	Montgomeryshire Moths VC47 20
SJ27051831	1,709	<i>Celastrina argiolus</i> (Holly Blue)	insect - butterfly	31/03/2021	Philip McGregor	1 Count of Adult	Four Crosses		Montgomeryshire VC47 Butterfly Records 2002-2021
SJ266210	1,712	<i>Ischnura elegans</i> (Blue-tailed Damselfly)	insect - dragonfly (Odonata)	4 records, between 1985 and 1986	PA Bannister		Llanymynech Br,nr, Montgomery Canal km18	Adult/s. GR estimated from map.	Montgomeryshire Odonata VC47
SJ266210	1,712	<i>Pyrrosoma nymphula</i> (Large Red Damselfly)	insect - dragonfly (Odonata)	2 records, both from 1986	PA Bannister		Llanymynech Br,nr, Montgomery Canal km18	Adult/s. GR estimated from map.	Montgomeryshire Odonata VC47
SJ266210	1,712	<i>Enallagma cyathigerum</i> (Common Blue Damselfly)	insect - dragonfly (Odonata)	2 records, both from 1986	PA Bannister		Llanymynech Br,nr, Montgomery Canal km18	Adult/s. GR estimated from map.	Montgomeryshire Odonata VC47
SJ266210	1,712	<i>Aeshna grandis</i> (Brown Hawker)	insect - dragonfly (Odonata)	4 records, between 1985 and 1986	PA Bannister		Llanymynech Br,nr, Montgomery Canal km18	Adult/s. GR estimated from map.	Montgomeryshire Odonata VC47
SJ266210	1,712	<i>Coenagrion puella</i> (Azure Damselfly)	insect - dragonfly (Odonata)	2 records, both from 1986	PA Bannister		Llanymynech Br,nr, Montgomery Canal km18	Adult/s. GR estimated from map.	Montgomeryshire Odonata VC47
SJ266210	1,712	<i>Calopteryx splendens</i> (Banded Demoiselle)	insect - dragonfly (Odonata)	2 records, both from 1986	PA Bannister		Llanymynech Br,nr, Montgomery Canal km18	Adult/s. GR estimated from map.	Montgomeryshire Odonata VC47
SJ26231785	1,721	<i>Pyrrosoma nymphula</i> (Large Red Damselfly)	insect - dragonfly (Odonata)	18/04/2023	Mark Walters		Montgomeryshire Canal, Four Crosses	Source -iRecord iRecord App BRC Record Key - iBRC29956459 Female. Image reference - https://warehouse1.indicia.org.uk/upload/643ec6a6873e90.68400117.jpeg ; CC BY	iRecord Update 300423
SJ259213	1,819	<i>Coenonympha pamphilus</i> (Small Heath)	insect - butterfly	07/06/2020	Unknown - CSB	1 Count of Adult	Carregghofa	Farmland	Montgomeryshire VC47 Butterfly Records Update 2021
SJ269211	1,952	<i>Coenagrion puella</i> (Azure Damselfly)	insect - dragonfly (Odonata)	01/01/1987	ECOLOGYSURVEYCANAL	Present Count		CANAL LLANYMYNECH 18	Odonata Record
SJ269211	1,952	<i>Pyrrosoma nymphula</i> (Large Red Damselfly)	insect - dragonfly (Odonata)	01/01/1987	ECOLOGYSURVEYCANAL	Present Count		CANAL LLANYMYNECH 18	Odonata Record
SJ269211	1,952	<i>Enallagma cyathigerum</i> (Common Blue Damselfly)	insect - dragonfly (Odonata)	01/01/1987	ECOLOGYSURVEYCANAL	Present Count		CANAL LLANYMYNECH 18	Odonata Record

SJ269211	1,952	<i>Calopteryx splendens</i> (Banded Demoiselle)	insect - dragonfly (Odonata)	01/01/1987	ECOLOGYSURVEYCANAL	Present Count		CANAL LLANYMYNECH 18	Odonata Record
SJ269211	1,952	<i>Aeshna grandis</i> (Brown Hawker)	insect - dragonfly (Odonata)	01/01/1987	ECOLOGYSURVEYCANAL	Present Count		CANAL LLANYMYNECH 18	Odonata Record
SJ269211	1,952	<i>Ischnura elegans</i> (Blue-tailed Damselfly)	insect - dragonfly (Odonata)	01/01/1987	ECOLOGYSURVEYCANAL	Present Count		CANAL LLANYMYNECH 18	Odonata Record
SJ269211	1,952	<i>Boloria selene</i> (Small Pearl-bordered Fritillary)	insect - butterfly	01/01/1987	ECOLOGYSURVEYCANAL	10-29 Count of Adult; Present Count of Adult		CANAL LLANYMYNECH 18	Odonata Record
SJ27391830	1,969	<i>Aglossa pingualis</i> (Large Tabby)	insect - moth	12/07/2022	Richard Bullock	2 Count of Adult	Llandysilio Four Crosses	Source - B.I.S. General records BRC Record Key - iBRC28738753 Habitat - Gardens and parks Image reference - https://warehouse1.indicia.org.uk/upload/o_1gi1k3tg25qe1k9s2sm1v24lib.jpg,o_1gi1tivr1kqr1h3h1qr6g7o15pub.jpg	BIS WiReD and LERC Wales Ap Update 011222
SJ27381828	1,974	<i>Callimorpha dominula</i> (Scarlet Tiger)	insect - moth	02/07/2022	Richard Bullock	1 Count	Llandysilio, Four Crosses	Source - B.I.S. General records Record key - iBRC27837052 Gardens and parks One Scarlet Tiger imago flying about the roadside verge and into peoples' residential front gardens. The week previous an imago was also seen flying about the road	BIS WiReD and LERC Wales Ap Update 050922
SJ27401830	1,977	<i>Tyria jacobaeae</i> (Cinnabar)	insect - moth	2 records, both from 2022	Richard Bullock	1 Count of Adult; 1 Count of Adult	Llandysilio Four Crosses	Source - B.I.S. General records BRC Record Key - iBRC28096665 Habitat - Gardens and parks Image reference - https://warehouse1.indicia.org.uk/upload/o_1gcvbdd3h4co10v417ehetl1mpsb.jpg	BIS WiReD and LERC Wales Ap Update 011222
SJ27391828	1,981	<i>Potamanthus luteus</i> (Yellow Mayfly)	insect - mayfly (Ephemeroptera)	20/07/2022	Richard Bullock	1 Count of Adult	Llandysilio Four Crosses	Source - B.I.S. General records BRC Record Key - iBRC28699138 Habitat - Buildings of cities, towns and villages This rare species apparently used to be confined to the Wye and Usk rivers, but NBN gateway records show it in both the Rivers Severn and	BIS WiReD and LERC Wales Ap Update 011222
SJ27391827	1,988	<i>Amblyptilia acanthadactyla</i> (Beautiful Plume)	insect - moth	13/11/2022	Richard Bullock	1 Count of Adult	Llandysilio Four Crosses	Source - B.I.S. General records BRC Record Key - iBRC28734550 Habitat - Gardens and parks Settled on the petal of a Dahlia Image reference - https://warehouse1.indicia.org.uk/upload/o_1gi089229f04qm21m6athr14upb.jpg	BIS WiReD and LERC Wales Ap Update 011222
SJ264214	2,006	<i>Celastrina argiolus</i> (Holly Blue)	insect - butterfly	10/07/2020	Unknown - CSB	1 Count of Adult	Llanymynech	Village	Montgomeryshir VC47 Butterfly Records Update 2021
SJ259215	2,019	<i>Celastrina argiolus</i> (Holly Blue)	insect - butterfly	22/04/2015	Tamasine Stretton		Llanymynech		Montgomeryshir VC47 Butterfly Records Master database update 2020
SJ259215	2,019	<i>Celastrina argiolus britannica</i> (Holly Blue)	insect - butterfly	22/04/2015	Tamasine Stretton	1 Count of Adult	Llanymynech		Montgomeryshir VC47 Butterfly Records 2017
SJ261215	2,038	<i>Hippodamia variegata</i> (Adonis' Ladybird)	insect - beetle (Coleoptera)	07/04/2019	Clare Boyes	1 Count of Adult		iBRC9774660 iRecord iRecord Ladybirds Arable and horticultural land On bare earth bank	BIS WiReD and LERC Wales Ap Update 080519
SJ262215	2,055	<i>Harmonia axyridis</i> (Harlequin Ladybird)	insect - beetle (Coleoptera)	24/10/2018	Tamasine Stretton	2-5 Count of Adult	Llanymynech Hill	iRecord iRecord App	BIS WiReD and LERC Wales Ap Update 211118
SJ262215	2,055	<i>Boloria euphrosyne</i> (Pearl-bordered Fritillary)	insect - butterfly	22/04/2015	Tamasine Stretton		Llanymynech		Montgomeryshir VC47 Butterfly Records Master database update 2020

SJ2621	2,069	<i>Coenonympha pamphilus</i> (Small Heath)	insect - butterfly	91 records, between 1994 and 2016	Pete Boardman; Loren Eldred; Celia Chaffey; Peter Branson; Kit Welchman; Simon Spencer; Tamasine Stretton; Hind; Gareth Hughes; Ian Wynne; George Tordoff; Roy Fussell; Dave Higginson-Tranter	2-9 Count of Adult; 2-9 Count of Adult; 2-9 Count of Adult; 2-9 Count of Adult; 2-9 Count of Adult; 100 Count of Adult; 7 Count of Adult; 30-99 Count of Adult; 30-99 Count of Adult; 10-29 Count of Adult; 10-29 Count of Adult; 10-29 Count of Adult; 10-29 Count of Adult; 10-29 Count of Adult; 10-29 Count of Adult; 10-29 Count of Adult; 8 Count of Adult; 6 Count of Adult; 3 Count of Adult; 3 Count of Adult; 1 Count of Adult; 1 Count of Adult; 1 Count of Adult; 30-99 Count of Adult; 2-9 Count of Adult; 2-9 Count of Adult; 2-9 Count of Adult; 2-9 Count of Adult; 2-9 Count of Adult; 12 Count of Adult; 5 Count of Adult; 10-29 Count of Adult; 10-29 Count of Adult; 10-29 Count of Adult; 2-9 Count of Adult; 6 Count of Adult; 9 Count of Adult; 3 Count of Adult	Llanymynech Rocks; Llanymynech; Llanymynech Hill		Montgomeryshir VC47 Butterfly Records 2017; Montgomeryshir VC47 Butterfly Records Master database update 2020; Montgomeryshir VC47 Butterfly Records 2002-2021
SJ2621	2,069	<i>Hipparchia semele semele</i> (Grayling)	insect - butterfly	5 records, between 1998 and 2003	Pete Boardman; Celia Chaffey; Simon Spencer	2-9 Count of Adult; 1 Count of Adult; 1 Count of Adult; 1 Count of Adult; 2-9 Count of Adult	Llanymynech Rocks; Llanymynech Hill		Montgomeryshir VC47 Butterfly Records 2017
SJ2621	2,069	<i>Erynnis tages</i> (Dingy Skipper)	insect - butterfly	30 records, between 1993 and 2019	Dave Higginson-Tranter; Simon Spencer; Hind; Pete Boardman; Roy Fussell; Paul Busby; George Tordoff; Gareth Hughes	2 Count of Adult; 2 Count of Adult	Llanymynech Rocks; Llanymynech Hill	Welsh side of reserve.	Montgomeryshir VC47 Butterfly Records Update 2021; Montgomeryshir VC47 Butterfly Records Master database update 2020; Montgomeryshir VC47 Butterfly Records 2002-2021

SJ2621	2,069	<i>Callophrys rubi</i> (Green Hairstreak)	insect - butterfly	24 records, between 1993 and 2021	Dave Higginson-Tranter; Janet Graham; Andrew Graham; Gareth Hughes; Paul Busby; Doug Hampson; Simon Spencer; Hind; Pete Boardman; George Tordoff; Rob Haigh	1 Count of Adult	Llanymynech Rocks; Llanymynech; Llanymynech Hill	presumed to be utilising Common Rockrose; Welsh side of reserve.	Montgomeryshir VC47 Butterfly Records Update 2021; Montgomeryshir VC47 Butterfly Records Master database update 2020; Montgomeryshir VC47 Butterfly Records 2002-2021
SJ2621	2,069	<i>Pyrgus malvae</i> (Grizzled Skipper)	insect - butterfly	25 records, between 1993 and 2019	Dave Higginson-Tranter; Paul Busby; Simon Spencer; Pete Boardman; Roy Fussell; Stephen Lewis; Kit Welchman; Peter Branson; Gareth Hughes; Doug Hampson; Hind	2 Count of Adult; 2 Count of Adult	Llanymynech Rocks; Llanymynech Hill; Llanymynech	Welsh side of reserve.	Montgomeryshir VC47 Butterfly Records Update 2021; Montgomeryshir VC47 Butterfly Records Master database update 2020; Montgomeryshir VC47 Butterfly Records 2002-2021
SJ2621	2,069	<i>Boloria euphrosyne</i> (Pearl-bordered Fritillary)	insect - butterfly	4 records, between 1998 and 2014	Dave Higginson-Tranter; Doug Hampson; Hind; Gareth Hughes		Llanymynech Quarry; Llanymynech Rocks		Montgomeryshir VC47 Butterfly Records Update 2021; Montgomeryshir VC47 Butterfly Records Master database update 2020
SJ2621	2,069	<i>Celastrina argiolus britanna</i> (Holly Blue)	insect - butterfly	20 records, between 1993 and 2019	Hind; George Tordoff; Tony Senior; Simon Spencer; Pete Boardman; Paul Busby	2-9 Count of Adult; 2 Count of Adult; 1 Count of Adult; 1 Count of Adult; 1 Count of Adult; 1 Count of Adult; 2-9 Count of Adult; 2-9 Count of Adult; 2-9 Count of Adult; 2-9 Count of Adult; 2-9 Count of Adult; 2-9 Count of Adult; 2-9 Count of Adult; 1 Count of Adult; 1 Count of Adult; 1 Count of Adult; 1 Count of Adult; 10-29 Count of Adult; 10-29 Count of Adult; 10-29 Count of Adult; 1 Count of Adult	Llanymynech Rocks; Llanymynech Hill; Llanymynech rocks	iBRC9850063 iRecord iRecord general data Quarries Welsh side of reserve.	Montgomeryshir VC47 Butterfly Records 2017; E WiReD and LER Wales App Update 080519
SJ2621	2,069	<i>Scotopteryx chenopodiata</i> (Shaded Broad-bar)	insect - moth	2 records, between 2011 and 2019	Andy Banthorpe; Melissa Banthorpe; J.E. Graham; Andrew Graham	2 Count of Adult; 3 Count of Adult	Llanymynech Quarry		Montgomeryshir Moths VC47 20; Montgomeryshir 47 Macro-Moths 2011-12
SJ2621	2,069	<i>Pyrausta aurata</i> (Small Purple & Gold)	insect - moth	4 records, between 1998 and 2021	Andy Banthorpe; Melissa Banthorpe; Dave Higginson-Tranter; Mathew Jones; BT Shaw; K. McCabe; S.H. Hind	1 Count of Adult; 1 Count of Adult; 1 Count of Adult; 10 Count	Llanymynech Quarry; Llanymynech; Llanymynech Rocks	Habitat - Mixed habitats; By day.; By day	Montgomeryshir Moths VC47 20; iRecord Update 010921; Montgomeryshir Moths VC47 20; Montgomeryshir Moths VC47 updated 2010 - verified
SJ2621	2,069	<i>Mompha langiella</i> (Clouded Cosmet)	insect - moth	28/07/2019	Andy Banthorpe; Melissa Banthorpe	1 Count of Mine	Llanymynech Quarry	By day. mine in willowherb sp	Montgomeryshir Moths VC47 20
SJ2621	2,069	<i>Hipparchia semele</i> (Grayling)	insect - butterfly	6 records, between 1990 and 2003	Simon Spencer; Celia Chaffey; Pete Boardman; A. J. Wake	Present Count	Llanymynech Rocks; Llanymynech Hill		Montgomeryshir VC47 Butterfly Records Master database update 2020; Ad hoc records
SJ2621	2,069	<i>Lasiommata megera</i> (Wall)	insect - butterfly	19 records, between 1993 and 2014	Simon Spencer; Celia Chaffey; Ian Wynne; Pete Boardman; Roy Fussell; Stephen Lewis; Kit Welchman; George Tordoff; Gareth Hughes		Llanymynech Rocks; Llanymynech Hill; Llanymynech		Montgomeryshir VC47 Butterfly Records Master database update 2020
SJ2621	2,069	<i>Celastrina argiolus</i> (Holly Blue)	insect - butterfly	20 records, between 1993 and 2019	Pete Boardman; Simon Spencer; Hind; Tony Senior; George Tordoff; Paul Busby		Llanymynech Rocks; Llanymynech Hill	Welsh side of reserve.	Montgomeryshir VC47 Butterfly Records Master database update 2020

SJ2621	2,069	<i>Boloria selene</i> (Small Pearl-bordered Fritillary)	insect - butterfly	15 records, between 1994 and 2016	Simon Spencer; Celia Chaffey; Ian Wynne; Pete Boardman; Peter Branson; Gareth Hughes; Dave Higginson-Tranter	3 Count of Adult; 3 Count of Adult	Llanymynech Rocks; Llanymynech Hill		Montgomeryshir VC47 Butterfly Records Master database update 2020; Montgomeryshir VC47 Butterfly Records 2002-2021
SJ2621	2,069	<i>Argynnis paphia</i> (Silver-washed Fritillary)	insect - butterfly	2 records, between 2001 and 2004	Simon Spencer; Pete Boardman		Llanymynech Rocks		Montgomeryshir VC47 Butterfly Records Master database update 2020
SJ2621	2,069	<i>Pyrrhosoma nymphula</i> (Large Red Damselfly)	insect - dragonfly (Odonata)	02/06/2013	Dave Higginson-Tranter		Llanymynech Quarry	iRecord iRecord general data iBRC18255802 Mixed habitats	iRecord Update 021220
SJ2621	2,069	<i>Calopteryx virgo</i> (Beautiful Demoiselle)	insect - dragonfly (Odonata)	2 records, between 2016 and 2021	P. Kelly; Dave Higginson-Tranter	1 Count	Llanymynech; Llanymynech Quarry	BRC Record Key - iBRC23193923 Field Observation; iRecord iRecord general data Grassland	iRecord Update 250122; BIS WiReD and LER Wales App Upd 030119
SJ2621	2,069	<i>Gomphus vulgatissimus</i> (Common Club-tail)	insect - dragonfly (Odonata)	30/05/2021	P. Kelly		Llanymynech	BRC Record Key - iBRC23193922 Field Observation teneral	iRecord Update 250122
SJ2621	2,069	<i>Tyria jacobaeae</i> (Cinnabar)	insect - moth	2 records, both from 2011	J.E. Graham; Andrew Graham	1 Count of larva; 1 Count of larva	Llanymynech Quarry	feeding on Hoary Ragwort	Montgomeryshir 47 Macro-Moths 2011-12
SJ2621	2,069	<i>Aeshna cyanea</i> (Southern Hawker)	insect - dragonfly (Odonata)	2 records, both from 1979	M Reid		Llanymynech	Adult/s. GR estimated from map.	Montgomeryshir Odonata VC47
SJ2621	2,069	<i>Ischnura elegans</i> (Blue-tailed Damselfly)	insect - dragonfly (Odonata)	2 records, both from 1985	PA Bannister		Greenfields Br- Llanymynech Br, Montgomery Canal km	Adult/s. GR estimated from map.	Montgomeryshir Odonata VC47
SJ2621	2,069	<i>Coenagrion puella</i> (Azure Damselfly)	insect - dragonfly (Odonata)	2 records, both from 1985	PA Bannister		Greenfields Br- Llanymynech Br, Montgomery Canal km	Adult/s. GR estimated from map.	Montgomeryshir Odonata VC47
SJ2621	2,069	<i>Enallagma cyathigerum</i> (Common Blue Damselfly)	insect - dragonfly (Odonata)	2 records, both from 1985	PA Bannister		Greenfields Br- Llanymynech Br, Montgomery Canal km	Adult/s. GR estimated from map.	Montgomeryshir Odonata VC47
SJ2621	2,069	<i>Aeshna grandis</i> (Brown Hawker)	insect - dragonfly (Odonata)	2 records, both from 1986	PA Bannister		Greenfields Br- Llanymynech Br, Montgomery Canal km	Adult/s. GR estimated from map.	Montgomeryshir Odonata VC47
SJ2621	2,069	<i>Libellula depressa</i> (Broad-bodied Chaser)	insect - dragonfly (Odonata)	05/05/2007	Nicola Thornycroft	1 Count of Adult	Pen y Foel Cottage		Montgomeryshir Odonata VC47
SJ2621	2,069	<i>Pyrausta cingulata</i> (Silver-barred Sable)	insect - moth	2 records, between 1998 and 2012	BT Shaw; K. McCabe; S.H. Hind; George Tordoff	2 Count; 1 Count of Adult	Llanymynech Rocks	By day; n/a	Montgomeryshir Moths VC47 updated 2010 - verified; Montgomeryshir 47 Micro-Moths 2011-12
SJ2621	2,069	<i>Anax imperator</i> (Emperor Dragonfly)	insect - dragonfly (Odonata)	2 records, between 2015 and 2018	Dan Wrench; W. Davies	1 Count of Adult	Llanymynech Heritage Area Fields, Field 4; Llanymynech Quarry	iBRC7145885 iRecord iRecord general data Fertile grasslands including hay meadows ; iRecord DRN dragonfly imports	BIS WiReD and LERC Wales Ap Update 030419; BIS WiReD and LERC Wales Ap Update 030119
SJ2621	2,069	<i>Ctenicera pectinicornis</i> (Ctenicera pectinicornis)	insect - beetle (Coleoptera)	02/06/2013	Dave Higginson-Tranter		Llanymynech Quarry	iBRC8662790 iRecord iRecord general data	BIS WiReD and LERC Wales Ap Update 030419
SJ2621	2,069	<i>Calopteryx splendens</i> (Banded Demoiselle)	insect - dragonfly (Odonata)	17/06/2017	H. Chetwynd		Llanymynech Rocks	iRecord DRN dragonfly imports	BIS WiReD and LERC Wales Ap Update 030119
SJ260216	2,125	<i>Boloria euphrosyne</i> (Pearl-bordered Fritillary)	insect - butterfly	22/04/2011	Simon Spencer		Llanymynech Rocks	BMS transect data	Montgomeryshir VC47 Butterfly Records Master database update 2020
SJ2617	2,133	<i>Aeshna grandis</i> (Brown Hawker)	insect - dragonfly (Odonata)	4 records, between 1985 and 1986	PA Bannister		Maerdy Br-Rhysnant Br, Montgomery Canal km23	Adult/s	Montgomeryshir Odonata VC47
SJ2617	2,133	<i>Ischnura elegans</i> (Blue-tailed Damselfly)	insect - dragonfly (Odonata)	4 records, between 1985 and 1986	PA Bannister		Maerdy Br-Rhysnant Br, Montgomery Canal km23	Adult/s	Montgomeryshir Odonata VC47
SJ2617	2,133	<i>Erythromma najas</i> (Red-eyed Damselfly)	insect - dragonfly (Odonata)	4 records, between 1985 and 1986	PA Bannister		Maerdy Br-Rhysnant Br, Montgomery Canal km23	Adult/s	Montgomeryshir Odonata VC47
SJ2617	2,133	<i>Calopteryx splendens</i> (Banded Demoiselle)	insect - dragonfly (Odonata)	4 records, between 1985 and 1986	PA Bannister		Maerdy Br-Rhysnant Br, Montgomery Canal km23	Adult/s	Montgomeryshir Odonata VC47
SJ2617	2,133	<i>Coenagrion puella</i> (Azure Damselfly)	insect - dragonfly (Odonata)	4 records, between 1985 and 1986	PA Bannister		Maerdy Br-Rhysnant Br, Montgomery Canal km23	Adult/s	Montgomeryshir Odonata VC47

SJ2617	2,133	<i>Pyrrosoma nymphula</i> (Large Red Damselfly)	insect - dragonfly (Odonata)	2 records, both from 1986	PA Bannister		Maerdy Br-Rhysnant Br,Montgomery Canal km23	Adult/s	Montgomeryshir Odonata VC47
SJ2617	2,133	<i>Libellula quadrimaculata</i> (Four-spotted Chaser)	insect - dragonfly (Odonata)	2 records, both from 1986	PA Bannister		Maerdy Br-Rhysnant Br,Montgomery Canal km23	Adult/s	Montgomeryshir Odonata VC47
SJ2617	2,133	<i>Enallagma cyathigerum</i> (Common Blue Damselfly)	insect - dragonfly (Odonata)	2 records, both from 1986	PA Bannister		Maerdy Br-Rhysnant Br,Montgomery Canal km23	Adult/s	Montgomeryshir Odonata VC47
SJ261216	2,137	<i>Boloria euphrosyne</i> (Pearl-bordered Fritillary)	insect - butterfly	24/04/2012	A.J. Hotchkiss		Llanymynech Rocks		Montgomeryshir VC47 Butterfly Records Master database update 2020
SJ261216	2,137	<i>Boloria selene</i> (Small Pearl-bordered Fritillary)	insect - butterfly	08/06/2021	John Roberts	1 Count of Adult	Llanymynech Rocks		Montgomeryshir VC47 Butterfly Records 2002-2021
SJ262216	2,153	<i>Boloria euphrosyne</i> (Pearl-bordered Fritillary)	insect - butterfly	8 records, between 2012 and 2015	Tamasine Stretton; George Tordoff; M. Davies;M. Prentice; Doug Hampson; Simon Spencer; Mike Howe	19 Count of Adult	Llanymynech Rocks; Llanymynech Rocks MWT nature reserve	Part of the Welsh Invertebrate Dataset OLIB URI: 23774 Invertebrate records made in 2013 by Dr. Mike Howe, NRW Invertebrate Ecologist, which with the exception of Loamhole Dingle in Shropshire are from Welsh sites. Records include those collected du	Montgomeryshir VC47 Butterfly Records Master database update 2020; NRW updated Welsh Invertebrate Database 2020
SJ262216	2,153	<i>Boloria selene</i> (Small Pearl-bordered Fritillary)	insect - butterfly	10 records, between 2001 and 2021	Simon Spencer; Frank Bell; Doug Hampson; Wally Brandt; Unknown	2-9 Count of Adult	Llanymynech Rocks; Llanymynech Rocks MWT nature reserve	60; UK_Biodiversity_Action_Plan_Invertebrate_Data_for_Wales.csv (no key); Habitat - Limestone Grassland	Montgomeryshir VC47 Butterfly Records Master database update 2020; NRW UK Biodiversity Action Plan Invertebrate Data for Wales; Montgomeryshir VC47 Butterfly Records 2002-2021
SJ26172166	2,155	<i>Boloria euphrosyne</i> (Pearl-bordered Fritillary)	insect - butterfly	24/04/2012	Alastair Hotchkiss		Llanymynech, Asterley Rocks		Misc Records in Montgomeryshir
SJ26242166	2,167	<i>Boloria selene</i> (Small Pearl-bordered Fritillary)	insect - butterfly	25/05/2019	John Lyden		Llanymynech Rocks	Too active to photograph. Very fresh.	Montgomeryshir VC47 Butterfly Records Master database update 2020
SJ26252166	2,168	<i>Boloria euphrosyne</i> (Pearl-bordered Fritillary)	insect - butterfly	25/05/2019	John Lyden		Llanymynech Rocks	A single worn (female?) being pursued briefly by a fresh male Small Pearl Bordered. He broke off the chase, but a photo was not possible. The difference between the two was clear.	Montgomeryshir VC47 Butterfly Records Master database update 2020
SJ263216	2,173	<i>Boloria euphrosyne</i> (Pearl-bordered Fritillary)	insect - butterfly	17 records, between 1993 and 2019	Rob Haigh;A.J. Hotchkiss; Simon Spencer; Tamasine Stretton; Jenny Joy; Tamasine Stretton;A.J. Hotchkiss; Rob Haigh; David Tomlinson; Tony Moore		Llanymynech Rocks; Llanymynech Hill	PBF survey training day & bioblitz	Montgomeryshir VC47 Butterfly Records Master database update 2020
SJ263216	2,173	<i>Boloria selene</i> (Small Pearl-bordered Fritillary)	insect - butterfly	5 records, between 1999 and 2021	Tamasine Stretton; Frankie; Richard Becker; Loren Eldred; Graham Ives	1 Count of Adult	Llanymynech Rocks	Source- Montgomeryshire Wildlife Records	Montgomeryshir VC47 Butterfly Records Master database update 2020; Montgomeryshir VC47 Butterfly Records 2021-2022
SJ26322166	2,182	<i>Boloria selene</i> (Small Pearl-bordered Fritillary)	insect - butterfly	23/06/2016	Abi Crutcher		Llanymynech Rocks		Montgomeryshir VC47 Butterfly Records Master database update 2020
SJ26082171	2,194	<i>Boloria selene</i> (Small Pearl-bordered Fritillary)	insect - butterfly	02/06/2022	Brian Turner	1 Count	Llanymynech Rocks	Source - iRecord iRecord general data Record key - IBRC27021422 Heathland, scrub, hedgerow Image ref - https://warehouse1.indicia.org.uk/upload/o_1g8bm5i0fdqd2hau219b41gi6b.jpg	iRecord Update 050922
SJ2649621633	2,195	<i>Boloria euphrosyne</i> (Pearl-bordered Fritillary)	insect - butterfly	7 records, between 2014 and 2020	Jayne Richards; Unknown- iRecord	1 Count; 2 Count; 1 Count of Adult	Llanymynech Hill SSSI - S2; Llanymynech Rocks	00010G0V05010V040J0405010101000000; UKBMS UKBMS Transects.; UKBMS transect	iRecord Downlo. 24/08/16 - Dates corrected; iRecc Download 06/09/2017; Montgomeryshir VC47 Butterfly Records Update 2021
SJ2649621633	2,195	<i>Boloria selene</i> (Small Pearl-bordered Fritillary)	insect - butterfly	5 records, between 2014 and 2017	Jayne Richards; Unknown- iRecord	2 Count	Llanymynech Hill SSSI - S2	00010G0V05010V040J040501010102000000; UKBMS UKBMS Transects.	iRecord Downlo. 24/08/16 - Dates corrected; iRecc Download 06/09/2017
SJ26492163	2,196	<i>Boloria selene</i> (Small Pearl-bordered Fritillary)	insect - butterfly	04/06/2021	Frank Bell	2 Count of Adult	Llanymynech Rocks		Montgomeryshir VC47 Butterfly Records 2002-2021
SJ26492163	2,196	<i>Boloria euphrosyne</i> (Pearl-bordered Fritillary)	insect - butterfly	2 records, both from 2018	Jayne Richards	2 Count; 1 Count	Llanymynech Hill SSSI - S2	Transect section	iRecord Downlo. 19/06/2018

SJ264216	2,198	<i>Boloria euphrosyne</i> (Pearl-bordered Fritillary)	insect - butterfly	5 records, between 1993 and 2017	Jenny Joy; Simon Spencer; Will Hawkes		Llanymynech Rocks		Montgomeryshir VC47 Butterfly Records Master database update 2020
SJ261217	2,236	<i>Boloria euphrosyne</i> (Pearl-bordered Fritillary)	insect - butterfly	23/05/2012	George Tordoff		Llanymynech Rocks		Montgomeryshir VC47 Butterfly Records Master database update 2020
SJ262217	2,251	<i>Boloria selene</i> (Small Pearl-bordered Fritillary)	insect - butterfly	2 records, both from 2001	AL Parrott		Asterley Rocks, Llanymynech		Montgomeryshir VC47 Butterfly Records Master database update 2020
SJ266216	2,260	<i>Boloria euphrosyne</i> (Pearl-bordered Fritillary)	insect - butterfly	4 records, all from 1993	Unknown; Simon Spencer	2-3 Range of +	Llanymynech and Llynclys Hills SSSI (VC47); Llanymynech Hill	UK_Biodiversity_Action_Plan_Invertebrate_Data_for_Wales.csv (no key)	NRW UK Biodiversity Action Plan Invertebrate Data for Wales; CCW Montgomeryshir BAP Species File
SJ263217	2,271	<i>Boloria euphrosyne</i> (Pearl-bordered Fritillary)	insect - butterfly	30/04/2014	Janet Graham; Andrew Graham		Llanymynech		Montgomeryshir VC47 Butterfly Records Master database update 2020
SJ26502172	2,285	<i>Boloria selene</i> (Small Pearl-bordered Fritillary)	insect - butterfly	07/06/2022	Geoff Hall	1 Count	Llanymynech Rocks	Source - iRecord iRecord general data Record key - IBRC25687597 Mixed habitats Image ref - https://warehouse1.indicia.org.uk/upload/o_1g51vkcfl1241g47k71ok1tv430.jpg	iRecord Update 050922
SJ264217	2,295	<i>Boloria selene</i> (Small Pearl-bordered Fritillary)	insect - butterfly	25/06/1996	Roger Matthews		Llanymynech Hill		Montgomeryshir VC47 Butterfly Records Master database update 2020
SJ264217	2,295	<i>Boloria euphrosyne</i> (Pearl-bordered Fritillary)	insect - butterfly	07/05/2017	Stephen Lewis		Llanymynech Rocks		Montgomeryshir VC47 Butterfly Records Master database update 2020
SJ261218	2,335	<i>Boloria euphrosyne</i> (Pearl-bordered Fritillary)	insect - butterfly	7 records, between 1990 and 2004	Unknown; Simon Spencer; Jenny Joy	1 Count of Adult	Llanymynech Rocks MWT nature reserve; Llanymynech Rocks		NRW HQ UK Biodiversity Action Plan Invertebrate Data for Wales (NBN); Montgomeryshir VC47 Butterfly Records Master database update 2020
SJ266217	2,354	<i>Boloria euphrosyne</i> (Pearl-bordered Fritillary)	insect - butterfly	13/05/1995	Simon Spencer		Llanymynech Hill		Montgomeryshir VC47 Butterfly Records Master database update 2020
SJ267217	2,390	<i>Boloria euphrosyne</i> (Pearl-bordered Fritillary)	insect - butterfly	23/05/2012	George Tordoff		Llanymynech Rocks		Montgomeryshir VC47 Butterfly Records Master database update 2020
SJ265218	2,418	<i>Boloria euphrosyne</i> (Pearl-bordered Fritillary)	insect - butterfly	5 records, between 2010	Doug Hampson; Simon Spencer		Llanymynech Rocks	Part of reintroduction programme, female seen to mate with free flying male soon after release	Montgomeryshir VC47 Butterfly Records Master database update 2020
SJ260219	2,424	<i>Boloria euphrosyne</i> (Pearl-bordered Fritillary)	insect - butterfly	14/05/2014	Jayne Richards		Llanymynech Rocks		Montgomeryshir VC47 Butterfly Records Master database update 2020
SJ2417	2,444	<i>Andrena fulvago</i> (Hawksbeard Mining Bee)	insect - hymenopteran	09/06/2018	Ryan Clark		Ty Brith	Specimen examined iRecord iRecord general data IBRC12225367	iRecord Update 190220
SJ267218	2,483	<i>Boloria selene</i> (Small Pearl-bordered Fritillary)	insect - butterfly	27 records, between 1976 and 2017	Jayne Richards; Ruth Allcock; Lorna Hughes; Pete Boardman; D. Hampson; Doug Hampson; Peter Boardman; Martin Townsend; Shropshire Wildlife Trust; David Smith	40 Count of +; 5 Count of +	Llanymynech Rocks; Llanymynech Golf Club	Total from across entire transect; UKBMS transect; BMS transect; BMS transect data; Shropshire Ecological Data Network database. NBN Atlas ID = 531fa8eb-7834-4ac4-8979-b4fc930a387e	Montgomeryshir VC47 Butterfly Records Master database update 2020; Shropshire Ecological Data Network Database (NBN); CCW Montgomeryshir BAP Species File
SJ267218	2,483	<i>Boloria selene</i> subsp. <i>selene</i> (<i>Boloria selene</i> subsp. <i>selene</i>)	insect - butterfly	2 records, both from 2000	Peter Boardman	23 Count of individuals; 4 Count of individuals	Llanymynech Rocks		A review of Lepidoptera. Oswestry upland 2000
SJ267218	2,483	<i>Boloria euphrosyne</i> (Pearl-bordered Fritillary)	insect - butterfly	19 records, between 2000 and 2018	S. Spencer; D. Hampson; Jayne Richards; Ruth Allcock; Pete Boardman; Peter Boardman	11 Count of +	Llanymynech Rocks; Llanymynech Golf Club	Shropshire Ecological Data Network database. NBN Atlas ID = 812cc13d-f5d5-4f9b-b91c-d2a93843dfa1; Shropshire Ecological Data Network database. NBN Atlas ID = 660a3b17-7c10-492d-b407-59ae0fbd5232; UKBMS transect; Total from across entire transect; BMS transect data; BMS transect	Shropshire Ecological Data Network Database (NBN); Montgomeryshir VC47 Butterfly Records Master database update 2020; CCW Montgomeryshir BAP Species File
SJ2320	2,547	<i>Calopteryx virgo</i> (Beautiful Demoiselle)	insect - dragonfly (Odonata)	03/06/2018	David Goodwin	15 Count of Adult	River Vyrnwy	iRecord iRecord general data Clubtail Count 2018 Running waters Complete list	BIS WiReD and LERC Wales Ap Update 030119

SJ2320	2,547	<i>Calopteryx splendens</i> (Banded Demoiselle)	insect - dragonfly (Odonata)	5 records, between 2018 and 2019	David Goodwin	30 Count of Adult; 40 Count of Adult	Vyrnwy; River Vyrnwy	iRecord DRN dragonfly imports iBRC12621332; iRecord iRecord general data Clubtail Count 2018 Running waters Complete list ; iRecord DRN dragonfly imports iBRC12621201; iRecord DRN dragonfly imports iBRC12621334; iBRC6895396 iRecord iRecord general data Clubtail Count 2018 Running waters Complete List	iRecord Update 190220; BIS WiReD and LER Wales App Upd 030119; BIS WiReD and LER Wales App Upd 030419
SJ2320	2,547	<i>Gomphus vulgatissimus</i> (Common Club-tail)	insect - dragonfly (Odonata)	2 records, both from 2018	David Goodwin	1 adult Count of Male; 1 pre-Count of Adult	River Vyrnwy	iRecord iRecord general data Clubtail Count 2018 Running waters Complete List ; iRecord iRecord general data Clubtail Count 2018 Running waters Complete List Exuvia	BIS WiReD and LERC Wales Ap Update 030119
SJ264170	2,553	<i>Boloria euphrosyne</i> (Pearl-bordered Fritillary)	insect - butterfly	1987	ECOLOGYSURVEYCANAL		Shropshire Union Canal		Montgomeryshir VC47 Butterfly Records Master database update 2020
SJ26832191	2,575	<i>Boloria selene</i> (Small Pearl-bordered Fritillary)	insect - butterfly	19/05/2020	Martin Harrison		Llanymynech Rocks		Montgomeryshir VC47 Butterfly Records Update 2021
SJ265220	2,610	<i>Boloria selene</i> (Small Pearl-bordered Fritillary)	insect - butterfly	07/06/1993	J. Joy		Llanymynech Rocks	Shropshire Ecological Data Network database. NBN Atlas ID = de363e95-e7a2-41d5-aca3-7306cc867da5	Shropshire Ecological Data Network Databa (NBN)
SJ265220	2,610	<i>Boloria euphrosyne</i> (Pearl-bordered Fritillary)	insect - butterfly	23/05/1992	J. Joy		Llanymynech Rocks	Shropshire Ecological Data Network database. NBN Atlas ID = 0965c4b2-7da5-4032-b0ad-84cf080d193f	Shropshire Ecological Data Network Databa (NBN)
SJ263221	2,663	<i>Boloria euphrosyne</i> (Pearl-bordered Fritillary)	insect - butterfly	9 records, between 1997 and 2004	Pete Boardman; Simon Spencer	6 Count of +	Llanymynech Hill; Llanymynech		Montgomeryshir VC47 Butterfly Records Master database update 2020; CCW Radnor and Nor Brecknock-SSSI Scientific Data
SJ263221	2,663	<i>Boloria selene</i> (Small Pearl-bordered Fritillary)	insect - butterfly	2 records, between 2000 and 2003	Unknown; Pete Boardman	3 Count of Adults	Llanymynech Rocks MWT nature reserve; Llanymynech Hill		NRW HQ UK Biodiversity Acti Plan Invertebrat Data for Wales (NBN); Montgomeryshir VC47 Butterfly Records Master database update 2020
SJ21T	2,780	<i>Aeshna grandis</i> (Brown Hawker)	insect - dragonfly (Odonata)	13/09/2008	Bob Dennison	1 Count	Mont cni nr Llanymynech	adult	Radnorshire VC Odonata 2008
SJ264322374	2,898	<i>Boloria selene</i> (Small Pearl-bordered Fritillary)	insect - butterfly	2 records, between 2017 and 2020	Jayne Richards	1 Count; 1 Count of Adult	Llanymynech Hill SSSI - S4; Llanymynech Rocks	UKBMS UKBMS Transects.; UKBMS transect	iRecord Downlo: 06/09/2017; Montgomeryshir VC47 Butterfly Records Update 2021
SJ264322374	2,898	<i>Boloria euphrosyne</i> (Pearl-bordered Fritillary)	insect - butterfly	3 records, all from 2014	Jayne Richards		Llanymynech Hill SSSI - S4	00010G0V05010V040J040501010101000000	iRecord Downlo: 24/08/16 - Dates corrected
SJ265223	2,901	<i>Boloria euphrosyne</i> (Pearl-bordered Fritillary)	insect - butterfly	5 records, between 2012 and 2015	Tamasine Stretton; Simon Spencer; A.J. Hotchkiss; Tamasine Stretton;A.J. Hotchkiss		Llanymynech Golf Course	pair mating	Montgomeryshir VC47 Butterfly Records Master database update 2020
SJ264224	2,976	<i>Boloria euphrosyne</i> (Pearl-bordered Fritillary)	insect - butterfly	2 records, both from 1997	Pete Boardman		Llanymynech Hill		Montgomeryshir VC47 Butterfly Records Master database update 2020

Invertebrates (other, marine or freshwater)

Grid Ref.	Dist. (m)	Scientific Name	Taxon Group	Date	Recorder	Abundance	Location	Comments	Source	Verification	Mobile
SJ254197	461	<i>Girardia tigrina</i> (Girardia tigrina)	flatworm (Turbellaria)	01/03/2003 - 31/05/2003	Anon PSYM	1 Count	Shropshire Union Canal (Montgomeryshire)	Otherwise unassigned records from CCW's Welsh Inverts Database. Consists of all records not assigned to other specific surveys. Part of the Welsh Invertebrate Dataset OLIB URI: 23774	NRW updated Welsh Invertebrate Database 2020	Unassessed	
SJ254197	461	<i>Crangonyx pseudogracilis/floridanus</i> (Crangonyx pseudogracilis/floridanus)	crustacean	2 records, between 2003 and 2004	PSYM; Anon PSYM	48 Count; 1500 Count	Shropshire Union Canal (Montgomeryshire)	Otherwise unassigned records from CCW's Welsh Inverts Database. Consists of all records not assigned to other specific surveys. Part of the Welsh Invertebrate Dataset OLIB URI: 23774	NRW updated Welsh Invertebrate Database 2020	Unassessed	
SJ254197	461	<i>Potamopyrgus antipodarum</i> (Jenkins' Spire Snail)	mollusc	01/03/2003 - 31/05/2003	Anon PSYM	1 Count	Shropshire Union Canal (Montgomeryshire)	Otherwise unassigned records from CCW's Welsh Inverts Database. Consists of all records not assigned to other specific surveys. Part of the Welsh Invertebrate Dataset OLIB URI: 23774	NRW updated Welsh Invertebrate Database 2020	Unassessed	
SJ253195	507	<i>Crangonyx pseudogracilis/floridanus</i> (Crangonyx pseudogracilis/floridanus)	crustacean	7 records, between 1998 and 2009	Unknown NRW Contractor;Unknown NRW Staff	1 Count; 1 Count; 7 Count; 1-9 Count; 1-9 Count; 70 Count	NEW BRIDGE LLANYMYNECH - VYRNWY	KiEco Freshwater Ecology: River Macroinvertebrates Natural Resources Wales NHMSYS0021199932	NRW KiEco Freshwater Ecology River Macroinvertebrates (NBN)	Verified correct	

SJ253196	520	<i>Crangonyx pseudogracilis/floridanus</i> (Crangonyx pseudogracilis/floridanus)	crustacean	4 records, between 1998 and 2009	Environment Agency		NEW BRIDGE LLANYMYNECH	Non Native Species Across Wales (1989 to 2012).csv (1)	NRW Non Native Species Across Wales	Unassessed	
SJ2643819003	787	<i>Crangonyx pseudogracilis/floridanus</i> (Crangonyx pseudogracilis/floridanus)	crustacean	29/01/1990	Unknown NRW Contractor;Unknown NRW Staff	10-99 Count	FOUR CROSSES - SHROPSHIRE UNION CANAL (RODEN)	KiEco Freshwater Ecology: River Macroinvertebrates Natural Resources Wales NHMSYS002119932	NRW KiEco Freshwater Ecology River Macroinvertebrates (NBN)	Verified correct	
SJ264189	832	<i>Crangonyx pseudogracilis/floridanus</i> (Crangonyx pseudogracilis/floridanus)	crustacean	4 records, between 1990 and 2004	Environment Agency; PSYM; Anon PSYM	5 Count; 857 Count	PARSONS BRIDGE; Shropshire Union Canal (Montgomeryshire) ; FOUR CROSSES	Non Native Species Across Wales (1989 to 2012).csv (1); Otherwise unassigned records from CCW's Welsh Inverts Database. Consists of all records not assigned to other specific surveys. Part of the Welsh Invertebrate Dataset OLIB URI: 23774	NRW Non Native Species Across Wales; NRW updated Welsh Invertebrate Database 2020	Unassessed	
SJ26451895	832	<i>Crangonyx pseudogracilis/floridanus</i> (Crangonyx pseudogracilis/floridanus)	crustacean	2 records, between 1995 and 2000	Unknown NRW Contractor;Unknown NRW Staff	100-999 Count; 10-99 Count	PARSONS BRIDGE - MONTGOMERY CANAL (SEVERN)	KiEco Freshwater Ecology: River Macroinvertebrates Natural Resources Wales NHMSYS002119932	NRW KiEco Freshwater Ecology River Macroinvertebrates (NBN)	Verified correct	
SJ264189	832	<i>Girardia tigrina</i> (Girardia tigrina)	flatworm (Turbellaria)	01/09/2004 - 30/11/2004	PSYM	1 Count	Shropshire Union Canal (Montgomeryshire)	Otherwise unassigned records from CCW's Welsh Inverts Database. Consists of all records not assigned to other specific surveys. Part of the Welsh Invertebrate Dataset OLIB URI: 23774	NRW updated Welsh Invertebrate Database 2020	Unassessed	
SJ264189	832	<i>Potamopyrgus antipodarum</i> (Jenkins' Spire Snail)	mollusc	01/09/2004 - 30/11/2004	PSYM	1 Count	Shropshire Union Canal (Montgomeryshire)	Otherwise unassigned records from CCW's Welsh Inverts Database. Consists of all records not assigned to other specific surveys. Part of the Welsh Invertebrate Dataset OLIB URI: 23774	NRW updated Welsh Invertebrate Database 2020	Unassessed	
SJ262207	1,279	<i>Crangonyx pseudogracilis/floridanus</i> (Crangonyx pseudogracilis/floridanus)	crustacean	07/12/1994	Unknown NRW Contractor;Unknown NRW Staff	10-99 Count	WALL BRIDGE LLANYMYNECH - MONTGOMERY CANAL	KiEco Freshwater Ecology: River Macroinvertebrates Natural Resources Wales NHMSYS002119932	NRW KiEco Freshwater Ecology River Macroinvertebrates (NBN)	Verified correct	
SJ262208	1,374	<i>Crangonyx pseudogracilis/floridanus</i> (Crangonyx pseudogracilis/floridanus)	crustacean	07/12/1994	Environment Agency		WALL BRIDGE LLANYMYNECH	Non Native Species Across Wales (1989 to 2012).csv (1)	NRW Non Native Species Across Wales	Unassessed	

Mammals (terrestrial)

Grid Ref.	Dist. (m)	Scientific Name	Taxon Group	Date	Recorder	Abundance	Location	Comments	Source	Verification	Mobile
SJ256194	223	<i>Lutra lutra</i> (Eurasian Otter)	terrestrial mammal	26/08/2007	Tony Senior		Montgomery Canal		Montgomeryshire VC47 Mammal records	Verified correct	✱
SJ255195	307	<i>Lutra lutra</i> (Eurasian Otter)	terrestrial mammal	26/08/2007	Tony Senior		Montgomery Canal		Montgomeryshire VC47 Mammal records	Verified correct	✱
SJ25611932	319	<i>Lutra lutra</i> (Eurasian Otter)	terrestrial mammal	19/09/2020	Tamasine Stretton		Montgomery Canal, Llanymynech	iRecord Key - iBRC17878552. iRecord iRecord App. Spraint	iRecord Update 201020	Verified correct	✱
SJ2519	358	<i>Lutra lutra</i> (Eurasian Otter)	terrestrial mammal	3 records, between 1974 and 2002	P. Chanin; AKC;PH; PM		R Vyrnwy	Wales Otter Survey Database Records provided by Joint Nature Conservation Committee, accessed through NBN Atlas website Wed May 30 2018 Open Government Licence (OGL) OGL	Mammal Records from Britain from Atlas of Mammals 1993 (NBN); Wales Otter Survey Database (NBN)	Verified correct	✱
SJ2519	358	<i>Neovison vison</i> (American Mink)	terrestrial mammal	27/03/2020	Mike Robinson	1 Count of Adult	Clwdd Coch powis	iBRC13100042 1 adult hunting along canal bank iRecord iRecord App	BIS WiReD and LERC Wales App Update 020620	Unassessed	
SJ25491955	362	<i>Lutra lutra</i> (Eurasian Otter)	terrestrial mammal	19/09/2020	Tamasine Stretton		Montgomery Canal, Llanymynech	iRecord Key - iBRC17878549. iRecord iRecord App. Spraint	iRecord Update 201020	Verified correct	✱
SJ255197	375	<i>Lutra lutra</i> (Eurasian Otter)	terrestrial mammal	2 records, between 2009 and 2015	Unknown; Dafydd Roberts	1 Count of present	Llanymynech, Severn; Vyrnwy/Canal, Pentreheilyn Hall	Site No: S 22. 6th SurveySpate1wk: No. Spate2wk: Yes. BinSpate1wk: No. BinSpate2wk: Yes. Experience: 0. Category: Remains positive.; Spraint. 3 spraint under bridge.	Otter Survey of Wales; Otter Survey of Wales 2009-2010	Unassessed	✱
SJ260191	429	<i>Sorex araneus</i> (Eurasian Common Shrew)	terrestrial mammal	2 records, both from 2015	A.P. Dawes		Bryn Mawr		National Mammal Atlas Project (NBN)	Verified correct	
SJ25431962	431	<i>Myotis daubentonii</i> (Daubenton's Bat)	terrestrial mammal	24/07/2014	David Thorpe	6 Full-Grown	Llanymynech aquaduct	Feeding low over river, bat detector and sighting	D1331/002/01: Miscellaneous species records submitted by staff of Natural Resources Wales	Verified correct	✱
SJ253196	520	<i>Lutra lutra</i> (Eurasian Otter)	terrestrial mammal	10/05/2002	Phil Morgan		River Vyrnwy, Pentreheilyn Hall	Field signs, otter spraints	Breconshire Mammal Recorder Data	Verified correct	✱
SJ2531919639	548	<i>Chiroptera</i> (Bat)	terrestrial mammal	03/08/2009	Simon Cuming		New Bridge Vyrnwy	::	Montgomeryshire VC47 Mammal records	Verified correct	✱
SJ25291964	573	<i>Pipistrellus pipistrellus</i> (Common Pipistrelle)	terrestrial mammal	24/07/2014	David Thorpe	2 Full-Grown	Llanymynech gauging station	Seen and used bat detector	D1331/002/01: Miscellaneous species records submitted by staff of Natural Resources Wales	Verified correct	✱

SJ260189	615	<i>Meles meles</i> (Eurasian Badger)	terrestrial mammal	02/11/2011	Tamasine Stretton	1 Count	B4393 Four Crosses	dead - roadkill		Montgomeryshire VC47 Mammal records	Verified correct	*
SJ2619	644	<i>Meles meles</i> (Eurasian Badger)	terrestrial mammal	21/05/2018	Tamasine Stretton	1 Count		Hedge		iRecord Download 19/06/2018	Verified correct	*
SJ2619	644	<i>Lutra lutra</i> (Eurasian Otter)	terrestrial mammal	2 records, both from 2004	Phil Morgan			Records provided by Natural Resources Wales (NRW) Licence Return Dataset, accessed through NBN Atlas website.). Open Government Licence (OGL) OGL. NBN Atlas occurrence download at https://nbnatlas.org accessed on Wed May 09 11:58:07 UTC 2018.		NRW Licence Return Dataset (NBN)	Verified correct	*
SJ264192	658	<i>Lutra lutra</i> (Eurasian Otter)	terrestrial mammal	3 records, all from 2004	Phillip Morgan; Phil Morgan	p DAFOR of +	Nant Melin Brook, Llandysillio; Nant Melin. Llandysilio	Field signs, otter spraints, old; Nant Melin Brook. Field signs, otter anal jelly and sand castle. GPS Reading, SJ2639719175; Nant Melin Brook. Field signs, otter spraint, old. GPS Reading, SJ2639819194		CCW Licence Returns Data; Montgomeryshire mammals VC47	Verified correct	*
SJ264192	658	<i>Meles meles</i> (Eurasian Badger)	terrestrial mammal	23/03/2004	Phil Morgan		Nant Melin. Llandysilio	Nant Melin Brook. Field signs, badger latrine. GPS Reading, SJ2640519171		Montgomeryshire mammals VC47	Verified correct	*
SJ264191	707	<i>Meles meles</i> (Eurasian Badger)	terrestrial mammal	2 records, both from 2004	Phil Morgan		Llandysilio	Field. Field signs, badger sett, single hole. GPS Reading, SJ2643919085; Field. Field signs, badger sett, two holes. GPS Reading, SJ2642719115		Montgomeryshire mammals VC47	Verified correct	*
SJ251194	711	<i>Pipistrellus pipistrellus</i> (Pipistrelle)	terrestrial mammal	12/09/1985	Marri Packwood	0 Count of Default	Bryncelyn, Llanymynech Brynmawr			CCW Bat Database	Verified correct	*
SJ265192	749	<i>Meles meles</i> (Eurasian Badger)	terrestrial mammal	2 records, both from 2004	Phil Morgan		Llandysilio	Field. Field signs, badger latrine. GPS Reading, SJ2649019195; Field. Field signs, badger sett, fifty eight holes. GPS Reading, SJ2645719212		Montgomeryshire mammals VC47	Verified correct	*
SJ264190	765	<i>Lutra lutra</i> (Eurasian Otter)	terrestrial mammal	19/09/2020	Tamasine Stretton		Montgomery Canal, Llanymynech	iRecord Key - iBRC17878603. iRecord iRecord App. Spraint		iRecord Update 201020	Verified correct	*
SJ264190	765	<i>Neovison vison</i> (American Mink)	terrestrial mammal	25/06/2017	Allan Dawes			Mammal Society Mammal Atlas.		iRecord Download 06/09/2017	Verified correct	
SJ265199	809	<i>Lutra lutra</i> (Eurasian Otter)	terrestrial mammal	November 1981	SPNC - Soc. Prom. Nat. Conserv.	p DAFOR of +	River Vyrnwy	Couch		CCW Montgomeryshire BAP Species Files	Verified correct	*
SJ250196	815	<i>Lutra lutra</i> (Eurasian Otter)	terrestrial mammal	November 1981	SPNC - Soc. Prom. Nat. Conserv.	p DAFOR of +	River Vyrnwy	Holt in stickpile in contact with water		CCW Montgomeryshire BAP Species Files	Verified correct	*
SJ264189	832	<i>Lutra lutra</i> (Eurasian Otter)	terrestrial mammal	26/08/2007	Tony Senior		Montgomery Canal			Montgomeryshire VC47 Mammal records	Verified correct	*
SJ267195	894	<i>Meles meles</i> (Eurasian Badger)	terrestrial mammal	23/03/2004	Phil Morgan		Llandysilio	Field. Field signs, badger latrine. GPS Reading, SJ2672419489		Montgomeryshire mammals VC47	Verified correct	*
SJ265189	906	<i>Meles meles</i> (Eurasian Badger)	terrestrial mammal	30/04/2004	Phil Morgan		Shropshire Union Canal. Four Crosses	Shropshire Union Canal Towpath. Field signs, badger latrine. GPS Reading, SJ2650418850		Montgomeryshire mammals VC47	Verified correct	*
SJ249195	907	<i>Myotis daubentonii</i> (Daubenton's Bat)	terrestrial mammal	2 records, both from 1997	Unknown BCT	44 Count; 55 Count	Pentrehyll Hall, Afon Vyrnwy	IF: Bat in flight HT: Detector - heterodyne BAM: Bat activity survey (manual) RecordKey - 108860 For Metadata go to https://registry.nbnatlas.org/public/showDataResource/dr878 ; IF: Bat in flight HT: Detector - heterodyne BAM: Bat activity survey (manual) RecordKey - 708668 For Metadata go to https://registry.nbnatlas.org/public/showDataResource/dr878		Bat Conservation Trust 1981-2018	Unassessed	*
SJ267193	912	<i>Pipistrellus pipistrellus</i> (Pipistrelle)	terrestrial mammal	24/09/2007	Unknown - Jon Sloane Ecology	1 Count				Montgomeryshire VC47 Mammal records	Verified correct	*
SJ266190	929	<i>Meles meles</i> (Eurasian Badger)	terrestrial mammal	23/03/2004	Phil Morgan		Llandysilio	Field. Field signs, badger latrine. GPS Reading, SJ2660319016		Montgomeryshire mammals VC47	Verified correct	*
SJ261186	931	<i>Lepus europaeus</i> (Brown Hare)	terrestrial mammal	15/03/2012	Frances Buckingham		Four Crosses, Llanymynech, Powys	00010G1603090F0101020000000000000000;I'm currently replacing the fence at the bottom of my garden, which backs onto a field used mainly for grazing (sheep in winter, cattle in summer); at present there is no fencing between the field and my garden. At ab		iRecord Download 24/08/16 - Dates corrected	Verified correct	
SJ268194	997	<i>Meles meles</i> (Eurasian Badger)	terrestrial mammal	23/03/2004	Phil Morgan		Llandysilio	Field. Field signs, badger latrine. GPS Reading, SJ2683119424		Montgomeryshire mammals VC47	Verified correct	*
SJ268193	1,010	<i>Meles meles</i> (Eurasian Badger)	terrestrial mammal	18/02/2009	Sarah May Jones	1 Count	A483 Four Crosses			Montgomeryshire VC47 Mammal records	Verified correct	*
SJ267190	1,016	<i>Meles meles</i> (Eurasian Badger)	terrestrial mammal	2 records, both from 2004	Phil Morgan		Llandysilio	Field. Field signs, badger latrine. GPS Reading, SJ2670219025; Field. Field signs, badger latrine. GPS Reading, SJ2669719038		Montgomeryshire mammals VC47	Verified correct	*
SJ26861931	1,032	<i>Lutra lutra</i> (Eurasian Otter)	terrestrial mammal	19/02/2023	Clare Boyes	1 Count	Four Crosses	Source -iRecord iRecord App BRC Record Key - iBRC29400620 Dead otter in road verge. Seen 19 Feb at 8 am. Reported to EA in hope can be retrieved for Cardiff Otter Project. Approx GR.		iRecord Update 300423	Verified correct	*
SJ268198	1,043	<i>Meles meles</i> (Eurasian Badger)	terrestrial mammal	21/03/2017	Tamasine Stretton	1 Count	Llanymynech	iRecord iRecord mammals.		iRecord Download 06/09/2017	Verified correct	*
SJ265187	1,046	<i>Meles meles</i> (Eurasian Badger)	terrestrial mammal	27/08/2007	Tony Senior		Montgomery Canal, Four Crosses			Montgomeryshire VC47 Mammal records	Verified correct	*
SJ266188	1,047	<i>Meles meles</i> (Eurasian Badger)	terrestrial mammal	23/03/2004	Phil Morgan		Four Crosses	Field. Field signs, badger sett, two holes. GPS Reading, SJ2660418839		Montgomeryshire mammals VC47	Verified correct	*

SJ264186	1,064	<i>Lepus europaeus</i> (Brown Hare)	terrestrial mammal	22/05/2013	Clare Jowett	1 Count	Four Crosses	Seen alive.	Montgomeryshire VC47 Mammal records	Verified correct	
SJ267189	1,067	<i>Meles meles</i> (Eurasian Badger)	terrestrial mammal	23/03/2004	Phil Morgan		Four Crosses	Field. Field signs, badger latrine. GPS Reading, SJ2667218852	Montgomeryshire mammals VC47	Verified correct	✱
SJ269194	1,097	<i>Meles meles</i> (Eurasian Badger)	terrestrial mammal	05/04/2004	Phil Morgan		Llandysilio	Field. Field signs, badger latrine. GPS Reading, SJ2699519362	Montgomeryshire mammals VC47	Verified correct	✱
SJ265186	1,123	<i>Lutra lutra</i> (Eurasian Otter)	terrestrial mammal	2 records, both from 2004	Phillip Morgan; Phil Morgan	p DAFOR of +	Shropshire Union Canal Towpath, Four Crosses; Shropshire Union Canal. Four Crosses	Field signs, otter spraints (old); Shropshire Union Canal Towpath. Field signs, otter spraints (old) GPS Reading, SJ2648618630	CCW Licence Returns Data; Montgomeryshire mammals VC47	Verified correct	✱
SJ26461858	1,127	<i>Lutra lutra</i> (Eurasian Otter)	terrestrial mammal	19/09/2020	Tamasine Stretton		Montgomery Canal, Llanymynech	iRecord Key - IBRC17878890. iRecord iRecord App. Spraint	iRecord Update 201020	Verified correct	✱
SJ268189	1,152	<i>Meles meles</i> (Eurasian Badger)	terrestrial mammal	3 records, all from 2004	Phil Morgan		Four Crosses	Field. Field signs, badger sett, single hole. GPS Reading, SJ2681818936; Field. Field signs, badger latrine. GPS Reading, SJ2675118895; Field. Field signs, badger sett, two holes. GPS Reading, SJ2677018895	Montgomeryshire mammals VC47	Verified correct	✱
SJ268189	1,152	<i>Pipistrellus pipistrellus</i> (Pipistrelle)	terrestrial mammal	19/06/2004	Phil Morgan	1 Count	Four Crosses	Field. Bat detector, time expansion record	Montgomeryshire mammals VC47	Verified correct	✱
SJ268189	1,152	<i>Nyctalus noctula</i> (Noctule Bat)	terrestrial mammal	19/06/2004	Phil Morgan	1 Count	Four Crosses	Field. Bat detector, time expansion record	Montgomeryshire mammals VC47	Verified correct	✱
SJ2620	1,161	<i>Lutra lutra</i> (Eurasian Otter)	terrestrial mammal	2 records, both from 2011	J. Mackintosh			Shropshire Ecological Data Network database NBN Atlas occurrence download at https://nbnatlas.org accessed on Mon Apr 23 09:53:23 UTC 2018.; Shropshire Ecological Data Network database. NBN Atlas ID = 30cf38ef-cf34-45d1-8e5c-5bba3a6057a	Shropshire Ecological Data Network Database (NBN)	Verified correct	✱
SJ269190	1,196	<i>Pipistrellus pygmaeus</i> (Soprano Pipistrelle)	terrestrial mammal	19/06/2004	Phil Morgan	1 Count	Llandysilio	Field. Bat detector, time expansion record	Montgomeryshire mammals VC47	Verified correct	✱
SJ265185	1,203	<i>Chiroptera</i> (Bat)	terrestrial mammal	22/10/2001	Mike Green	12 Count of +	Heatherlea, Four Crosses, Llanymynech	Bats roosting behind the timber weatherboarding on the outside of the house. Probably pipistrelles.	CCW Montgomeryshire General Bat Files	Verified correct	✱
SJ268188	1,206	<i>Meles meles</i> (Eurasian Badger)	terrestrial mammal	2 records, both from 2004	Phil Morgan		Four Crosses	Field. Field signs, badger latrine. GPS Reading, SJ2678418834; Field. Field signs, badger sett, single hole. GPS Reading, SJ2683218752	Montgomeryshire mammals VC47	Verified correct	✱
SJ2618	1,217	<i>Lutra lutra</i> (Eurasian Otter)	terrestrial mammal	April 2004	Phil Morgan			Records provided by Natural Resources Wales (NRW) Licence Return Dataset, accessed through NBN Atlas website.). Open Government Licence (OGL) OGL. NBN Atlas occurrence download at https://nbnatlas.org accessed on Wed May 09 11:58:07 UTC 2018.	NRW Licence Return Dataset (NBN)	Verified correct	✱
SJ269189	1,239	<i>Meles meles</i> (Eurasian Badger)	terrestrial mammal	05/04/2004	Phil Morgan		Four Crosses	Field. Field signs, badger latrine. GPS Reading, SJ2699118987	Montgomeryshire mammals VC47	Verified correct	✱
SJ268187	1,265	<i>Meles meles</i> (Eurasian Badger)	terrestrial mammal	2 records, both from 2004	Phil Morgan		Four Crosses	Field. Field signs, badger sett, single hole. GPS Reading, SJ2682718694; Field. Field signs, badger sett, two holes. GPS Reading, SJ2675118694	Montgomeryshire mammals VC47	Verified correct	✱
SJ258208	1,317	<i>Erinaceus europaeus</i> (West European Hedgehog)	terrestrial mammal	09/05/2019	Unknown - PTES		Carreghofa Ln	Alive	Big Hedgehog Map Records	Unassessed	
SJ258208	1,317	<i>Mustela putorius</i> (Polecat)	terrestrial mammal	17/02/2013	Gillian Fynes	1 Count	Tremynfa, Llanymynech	dead. Killed by dog. ID confirmed via photo.	Montgomeryshire VC47 Mammal records	Verified correct	✱
SJ271192	1,324	<i>Meles meles</i> (Eurasian Badger)	terrestrial mammal	4 records, all from 2004	Phil Morgan		Llandysilio	Field. Field signs, badger sett, eight holes. GPS Reading, SJ2709819227; Field. Field signs, badger sett, one hole. GPS Reading, SJ2713719212; Field. Field signs, badger latrine. GPS Reading, SJ2714719181; Field. Field signs, badger latrine. GPS Reading, SJ2713319229	Montgomeryshire mammals VC47	Verified correct	✱
SJ270189	1,328	<i>Meles meles</i> (Eurasian Badger)	terrestrial mammal	05/04/2004	Phil Morgan		Four Crosses	Field. Field signs, badger latrine. GPS Reading, SJ2700918976	Montgomeryshire mammals VC47	Verified correct	✱
SJ260208	1,331	<i>Mustela putorius</i> (Polecat)	terrestrial mammal	07/08/2014	Heather Dover		Llanymynech	Live sighting. Photo. 3 polecats (observer said mother, father and kit) visited garden during the evening.	National Polecat Survey 2014 - 2015	Verified correct	✱
SJ271191	1,349	<i>Meles meles</i> (Eurasian Badger)	terrestrial mammal	05/04/2004	Phil Morgan		Llandysilio	Field. Field signs, badger sett, fourteen holes. GPS Reading, SJ2710719089	Montgomeryshire mammals VC47	Verified correct	✱
SJ2419	1,357	<i>Lutra lutra</i> (Eurasian Otter)	terrestrial mammal	13/12/2007	Graham Griffiths	1 Count	River Vyrnwy, near Llansantffraid		Montgomeryshire VC47 Mammal records	Verified correct	✱
SJ245199	1,371	<i>Neovison vison</i> (American Mink)	terrestrial mammal	29/04/2015	A.P. Dawes				National Mammal Atlas Project (NBN)	Verified correct	
SJ267184	1,404	<i>Meles meles</i> (Eurasian Badger)	terrestrial mammal	23/03/2004	Phil Morgan		Four Crosses	Field. Field signs, badger latrine. GPS Reading, SJ2672818360	Montgomeryshire mammals VC47	Verified correct	✱
SJ269186	1,406	<i>Meles meles</i> (Eurasian Badger)	terrestrial mammal	23/03/2004	Phil Morgan		Four Crosses	Field. Field signs, badger latrine. GPS Reading, SJ2688418620	Montgomeryshire mammals VC47	Verified correct	✱

SJ258209	1,417	<i>Erinaceus europaeus</i> (West European Hedgehog)	terrestrial mammal	2 records, both from 2018	Unknown - PTES		Carreghoga Ln	Alive; Alive Big Hedgehog Map People's Trust for Endangered Species	Big Hedgehog Map Records; Big Hedgehog Map Records (NBN)	Unassessed	
SJ25842095	1,422	<i>Erinaceus europaeus</i> (West European Hedgehog)	terrestrial mammal	2019	Unknown PTES			Alive	Big Hedgehog Map Records	Verified correct	
SJ264208	1,444	<i>Erinaceus europaeus</i> (West European Hedgehog)	terrestrial mammal	2 records, between 2019 and 2020	Unknown - PTES		Llanymynech, Elmtree farmhouse / park; B4398	Alive. People's Trust for Endangered Species BIG Hedgehog Map Occurrence ID 80039; Alive	Big Hedgehog Map Records	Unassessed	
SJ272191	1,445	<i>Meles meles</i> (Eurasian Badger)	terrestrial mammal	4 records, all from 2004	Phil Morgan		Llandysilio	Field. Field signs, badger sett, one hole. GPS Reading, SJ2716519091; Field. Field signs, badger sett, one hole. GPS Reading, SJ2721819114; Field. Field signs, badger sett, one hole. GPS Reading, SJ2724319118; Field. Field signs, badger sett, one hole. GPS Reading, SJ2716019080	Montgomeryshire mammals VC47	Verified correct	*
SJ267183	1,483	<i>Lepus europaeus</i> (Brown Hare)	terrestrial mammal	20/06/2004	Phil Morgan	2 Count	Four Crosses	Field. Live sightingAdults	Montgomeryshire mammals VC47	Verified correct	
SJ273193	1,505	<i>Meles meles</i> (Eurasian Badger)	terrestrial mammal	05/04/2004	Phil Morgan		Llandysilio	Field. Field signs, badger sett, two holes. GPS Reading, SJ2728919288	Montgomeryshire mammals VC47	Verified correct	*
SJ273192	1,520	<i>Meles meles</i> (Eurasian Badger)	terrestrial mammal	5 records, all from 2004	Phil Morgan		Llandysilio	Field. Field signs, badger sett, one hole. GPS Reading, SJ2728919246; Field. Field signs, badger sett, four hole. GPS Reading, SJ2725019221; Field. Field signs, badger latrine. GPS Reading, SJ2725119236; Field. Field signs, badger latrine. GPS Reading, SJ2730419185; Field. Field signs, badger sett, one hole. GPS Reading, SJ2731419172	Montgomeryshire mammals VC47	Verified correct	*
SJ268183	1,545	<i>Meles meles</i> (Eurasian Badger)	terrestrial mammal	28/02/2008	Mike Green	1 Count	Four Crosses		Montgomeryshire VC47 Mammal records	Verified correct	*
SJ27001848	1,555	<i>Meles meles</i> (Eurasian Badger)	terrestrial mammal	09/02/2001	Mike Green	p DAFOR of +	The Clawdd, Four Crosses	Sett	CCW Montgomeryshire General Data Files	Verified correct	*
SJ263180	1,563	<i>Lutra lutra</i> (Eurasian Otter)	terrestrial mammal	12/04/2008	Tony Senior		Montgomery Canal, Four Crosses	field signs	Montgomeryshire VC47 Mammal records	Verified correct	*
SJ274193	1,604	<i>Meles meles</i> (Eurasian Badger)	terrestrial mammal	2 records, both from 2004	Phil Morgan		Llandysilio	Field. Field signs, badger sett, one hole. GPS Reading, SJ2736819321; Field. Field signs, badger sett, one hole. GPS Reading, SJ2742819322	Montgomeryshire mammals VC47	Verified correct	*
SJ261179	1,610	<i>Lepus europaeus</i> (Brown Hare)	terrestrial mammal	25/06/2017	Allan Dawes			Mammal Society Mammal Atlas.	iRecord Download 06/09/2017	Verified correct	
SJ270184	1,612	<i>Meles meles</i> (Eurasian Badger)	terrestrial mammal	05/04/2004	Phil Morgan		Four Crosses	Field. Field signs, badger sett, three hole	Montgomeryshire mammals VC47	Verified correct	*
SJ2420	1,666	<i>Rhinolophus hipposideros</i> (Lesser Horseshoe Bat)	terrestrial mammal	2015	Simon Cope			::	Montgomeryshire VC47 Mammal records	Verified correct	*
SJ275197	1,707	<i>Lutra lutra</i> (Eurasian Otter)	terrestrial mammal	November 1981	SPNC - Soc. Prom. Nat. Conserv.	p DAFOR of +	River Vyrnwy	Holt in ash tree overhanging river	CCW Montgomeryshire BAP Species Files	Verified correct	*
SJ266210	1,712	<i>Lutra lutra</i> (Eurasian Otter)	terrestrial mammal	20/12/2004	Phil Morgan		Shropshire Union Canal. Llanymynech	Bridge (A483T). Field signs, otter sprints (7/old)	Montgomeryshire mammals VC47	Verified correct	*
SJ259212	1,719	<i>Pipistrellus pipistrellus</i> (Pipistrelle)	terrestrial mammal	30/07/2007	Unknown - Jon Sloane Ecology	4 Count			Montgomeryshire VC47 Mammal records	Verified correct	*
SJ259212	1,719	<i>Plecotus auritus</i> (Brown Long-eared Bat)	terrestrial mammal	30/07/2007	Unknown - Jon Sloane Ecology	3 Count			Montgomeryshire VC47 Mammal records	Verified correct	*
SJ266179	1,771	<i>Lutra lutra</i> (Eurasian Otter)	terrestrial mammal	26/12/2012	Paul Leafie	1 Count	A483 near Four Crosses	Dead - roadkill	Montgomeryshire VC47 Mammal records	Verified correct	*
SJ26631793	1,778	<i>Erinaceus europaeus</i> (West European Hedgehog)	terrestrial mammal	08/09/2013	Tim Graham		Little Rhysnant, Welshpool		BIS Casual Records 2013	Verified correct	
SJ266211	1,801	<i>Pipistrellus pipistrellus</i> (Pipistrelle)	terrestrial mammal	2 records, both from 1987	John Messenger	120 Count of Default; 120 Count of nursery colony	Mount Cottage, Llanymynach	Mr and Mrs Erikson, Mount Cottage, Llanymynech, Powys.;Record type:dung/droppings/frass/pellet, etc.	CCW Bat Database; Ad hoc records	Verified correct	*
SJ272183	1,828	<i>Pipistrellus pygmaeus</i> (Soprano Pipistrelle)	terrestrial mammal	24/05/2010	Gerald Longley		near Old Shop, City Four Crosses	Anabat	Misc records in BIS Area	Verified correct	*
SJ272183	1,828	<i>Pipistrellus pipistrellus</i> (Pipistrelle)	terrestrial mammal	24/05/2010	Gerald Longley		near Old Shop, City Four Crosses	Anabat	Misc records in BIS Area	Verified correct	*
SJ266178	1,861	<i>Lutra lutra</i> (Eurasian Otter)	terrestrial mammal	28/10/2019	Hannah Jones	1	Four Crosses	1 mile south of four crosses roundabout in the south bound Road Kill. A483. Couldn't send to Cardiff Uni as not much left.	D1117/001/01: ad hoc Cofnod Online Recording System records	Verified correct	*
SJ243206	1,875	<i>Lutra lutra</i> (Eurasian Otter)	terrestrial mammal	November 1981	SPNC - Soc. Prom. Nat. Conserv.	p DAFOR of +	River Vyrnwy	Couch	CCW Montgomeryshire BAP Species Files	Verified correct	*

SJ2739618345	1,945	<i>Erinaceus europaeus</i> (West European Hedgehog)	terrestrial mammal	25/03/2021	Unknown - PTES		Derwen Green	Alive		Big Hedgehog Map Records	Unassessed	
SJ27371829	1,959	<i>Pipistrellus pipistrellus</i> (Common Pipistrelle)	terrestrial mammal	31/08/2022	Richard Bullock	2+ Count	Llandysilio Four Crosses	Source - B.I.S. General records Record key - iBRC27951145 Gardens and parks Common Pipistrelle <i>Pipistrellus pipistrellus</i> - at least two seen flying over residential garden at c. 8.30pm at dusk; echolocating at 45 kHz		BIS WiReD and LERC Wales App Update 050922	Verified correct	✱
SJ27381829	1,967	<i>Pipistrellus pygmaeus</i> (Soprano Pipistrelle)	terrestrial mammal	31/07/2022	Charles Bullock; Sue Richard	1 Count	Llandysilio Four Crosses	Source - B.I.S. General records Record key - iBRC27600602 Gardens and parks Soprano Pipistrelle <i>Pipistrellus pygmaeus</i> was picked up on bat detector (Bat Box 3) at 55 kHz foraging over residential garden area; it was then seen on the odd brief o		BIS WiReD and LERC Wales App Update 050922	Verified correct	✱
SJ27381828	1,974	<i>Pipistrellus pygmaeus</i> (Soprano Pipistrelle)	terrestrial mammal	31/07/2022	Richard Bullock	1 Count	Llandysilio Four Crosses	Source - B.I.S. General records BRC Record Key - iBRC27600602 Gardens and parks An individual bat fleetingly seen hawking insects attracted to a streetlight on the B4393 - a good hour and a half after sunset; peak echolocation = 55 kHz		BIS WiReD and LERC Wales App Update 011222	Verified correct	✱
SJ27411830	1,984	<i>Pipistrellus pipistrellus</i> (Common Pipistrelle)	terrestrial mammal	2 records, both from 2022	Charles Bullock; Sue Richard; Richard Bullock	2+ Count; 2+ Count	Four Crosses, Llandysilio; Llandysilio Four Crosses	Source - B.I.S. General records Record key - iBRC27771958 Gardens and parks Common Pipistrelle <i>Pipistrellus pipistrellus</i> echolocating at 45 kHz on bat detector; at least two bats seen post sunset at dusk. Source - B.I.S. General records BRC Record Key - iBRC28021378 Habitat - Gardens and parks One bat heard on detector at 8.15pm, with two flying in close proximity to each other in the gloaming at 8.20pm; peak echolocation = 45 kHz		BIS WiReD and LERC Wales App Update 050922; BIS WiReD and LERC Wales App Update 011222	Verified correct	✱
SJ274183	1,985	<i>Pipistrellus pipistrellus</i> (Common Pipistrelle)	terrestrial mammal	06/09/2010	Unknown - VLA	1 Count		Juvenile male.		Dead Bat Passive Surveillance Survey	Verified correct	✱
SJ2521	1,999	<i>Rhinolophus hipposideros</i> (Lesser Horseshoe Bat)	terrestrial mammal	2015	Simon Cope			::		Montgomeryshire VC47 Mammal records	Verified correct	✱
SJ2521	1,999	<i>Lutra lutra</i> (Eurasian Otter)	terrestrial mammal	5 records, between 1974 and 1978	P. Chanin		R Tanat; Tanat; R Trent			Mammal Records from Britain from Atlas of Mammals 1993 (NBN)	Verified correct	✱
SJ260215	2,026	<i>Sciurus carolinensis</i> (Eastern Grey Squirrel)	terrestrial mammal	22/04/2021	Tamasine Stretton	1 Count	Llanymynech	Live sighting iBRC20262966 iRecord iRecord App		iRecord Update 260421	Verified correct	
SJ262215	2,055	<i>Sciurus carolinensis</i> (Eastern Grey Squirrel)	terrestrial mammal	29/10/2017	Tamasine Stretton	2 Count	Llanymynech			iRecord Download 13/03/2018	Verified correct	
SJ2517	2,064	<i>Meles meles</i> (Eurasian Badger)	terrestrial mammal	February 1976	Sue Roach	Present Count		Sett near earthwork, reported by D Ingram; Rhysnant Hall, Llandrinio; Record type: reported to recorder		MWT Casual Records	Verified correct	✱
SJ2621	2,069	<i>Rhinolophus hipposideros</i> (Lesser Horseshoe Bat)	terrestrial mammal	6 records, between 1986 and 2007	Eileen Bowen; J.V. Morgan; A. McLeish; C. Turtle			Records provided by Natural Resources Wales (NRW) Licence Return Dataset, accessed through NBN Atlas website.). Open Government Licence (OGL) OGL. NBN Atlas occurrence download at https://nbnatlas.org accessed on Wed May 09 11:58:07 UTC 2018.; Shropshire Ecological Data Network database. NBN Atlas ID = add016eb-8c9b-4f34-8085-696aa0e4dad0; Shropshire Ecological Data Network database. NBN Atlas ID = 98a62c94-fcc7-420b-be93-76495e9952e7; Shropshire Ecological Data Network database. NBN Atlas ID = b751a5e0-8db4-473e-a5a9-a66ebbb14b78; Shropshire Ecological Data Network database[NBN Atlas occurrence download at https://nbnatlas.org accessed on Mon Apr 23 09:53:23 UTC 2018.		NRW Licence Return Dataset (NBN); Shropshire Ecological Data Network Database (NBN)	Verified correct	✱
SJ2621	2,069	<i>Lutra lutra</i> (Eurasian Otter)	terrestrial mammal	3 records, between 2004 and 2011	Phil Morgan; G. Parry			Records provided by Natural Resources Wales (NRW) Licence Return Dataset, accessed through NBN Atlas website.). Open Government Licence (OGL) OGL. NBN Atlas occurrence download at https://nbnatlas.org accessed on Wed May 09 11:58:07 UTC 2018.; Shropshire Ecological Data Network database. NBN Atlas ID = 0edffc02-d578-438f-872e-bb177184e427; Shropshire Ecological Data Network database[NBN Atlas occurrence download at https://nbnatlas.org accessed on Mon Apr 23 09:53:23 UTC 2018.		NRW Licence Return Dataset (NBN); Shropshire Ecological Data Network Database (NBN)	Verified correct	✱
SJ2621	2,069	<i>Meles meles</i> (Eurasian Badger)	terrestrial mammal	2 records, between 2006 and 2015	R. Thorne			Shropshire Ecological Data Network database. NBN Atlas ID = 977c980a-4f0a-4c7c-9cab-9af90353ee59; Shropshire Ecological Data Network database[NBN Atlas occurrence download at https://nbnatlas.org accessed on Mon Apr 23 09:53:23 UTC 2018.		Shropshire Ecological Data Network Database (NBN)	Verified correct	✱
SJ2621	2,069	<i>Erinaceus europaeus</i> (West European Hedgehog)	terrestrial mammal	January 1968	CL Russell		Llanymynech			Mammal Records from Britain from Atlas of Mammals 1993 (NBN)	Verified correct	
SJ244179	2,118	<i>Nyctalus noctula</i> (Noctule Bat)	terrestrial mammal	25/07/2013	Nicola Wheeler; Olly Amy; Rupert Redway; Simon Mootz; Simon Cope		Ty Brith	.		Montgomeryshire VC47 Mammal records	Verified correct	✱
SJ244179	2,118	<i>Pipistrellus pygmaeus</i> (Soprano Pipistrelle)	terrestrial mammal	2 records, between 2013 and 2014	Nicola Wheeler; Olly Amy; Rupert Redway; Simon Mootz; Simon Cope; Nicola Wheeler	190 Count; 158 Count	Ty Brith	seen alive. Roost.; Emergence count		Montgomeryshire VC47 Mammal records	Verified correct	✱
SJ244179	2,118	<i>Pipistrellus pipistrellus</i> (Common Pipistrelle)	terrestrial mammal	2 records, between 1988 and 2013	Nicola Wheeler; Olly Amy; Rupert Redway; Simon Mootz; Simon Cope; Mr Sweeting	p DAFOR of +	Ty Brith; Ty Brith, Llansantffraid	.; Probably; Bats roosting under soffit of house. Owner rang for advice on what to do with two baby bats found below roost, one dead.		Montgomeryshire VC47 Mammal records; CCW Montgomeryshire General Bat Files	Verified correct	✱
SJ24451793	2,126	<i>Plecotus auritus</i> (Brown Long-eared Bat)	terrestrial mammal	25/05/2013	Nicola Wheeler; Simon Cope	1 Count	Ty Brith	Seen and heard. ID from sonogram		Montgomeryshire VC47 Mammal records	Verified correct	✱

SJ24451793	2,126	<i>Nyctalus noctula</i> (Noctule Bat)	terrestrial mammal	2 records, both from 2013	Nicola Wheeler;Simon Cope	1 Count; 1 Count	Ty Brith	Seen and heard. ID from sonogram; ID from sonogram	Montgomeryshire VC47 Mammal records	Verified correct	*
SJ24451793	2,126	<i>Pipistrellus pipistrellus</i> (Common Pipistrelle)	terrestrial mammal	2 records, both from 2013	Nicola Wheeler;Simon Cope	1 Count; 1 Count	Ty Brith	Seen and heard. ID from sonogram; ID from sonogram	Montgomeryshire VC47 Mammal records	Verified correct	*
SJ24451793	2,126	<i>Plecotus</i> (Long-eared Bat species)	terrestrial mammal	25/05/2013	Nicola Wheeler;Simon Cope	1 Count	Ty Brith	ID from sonogram	Montgomeryshire VC47 Mammal records	Verified correct	*
SJ24451793	2,126	<i>Pipistrellus pygmaeus</i> (Soprano Pipistrelle)	terrestrial mammal	2 records, both from 2013	Nicola Wheeler;Simon Cope	166 Count; 166 Count	Ty Brith	Seen and heard. Emergence count. ID from sonogram; Emergence count; ID from sonogram.	Montgomeryshire VC47 Mammal records	Verified correct	*
SJ27971928	2,133	<i>Myotis daubentonii</i> (Daubenton's Bat)	terrestrial mammal	3 records, all from 2016	Nicola Wheeler;Rupert Redway;Simon Mootz;Tony Hodges;Simon Cope; Nicola Wheeler;Simon Mootz;Tolli Myers;Tony Hodges;Simon Cope		Barns at Domgay Hall Farm, Domgay Road, Four Crosses		Miscellaneous records in BIS area	Verified correct	*
SJ27971928	2,133	<i>Myotis mystacinus</i> (Whiskered Bat)	terrestrial mammal	2 records, both from 2016	Nicola Wheeler;Rupert Redway;Simon Mootz;Tony Hodges;Simon Cope; Nicola Wheeler;Simon Mootz;Tolli Myers;Tony Hodges;Simon Cope		Barns at Domgay Hall Farm, Domgay Road, Four Crosses		Miscellaneous records in BIS area	Verified correct	*
SJ27971928	2,133	<i>Pipistrellus pipistrellus</i> (Pipistrelle)	terrestrial mammal	3 records, all from 2016	Nicola Wheeler;Simon Mootz;Tolli Myers;Tony Hodges;Simon Cope; Nicola Wheeler;Rupert Redway;Simon Mootz;Tony Hodges;Simon Cope		Barns at Domgay Hall Farm, Domgay Road, Four Crosses		Miscellaneous records in BIS area	Verified correct	*
SJ27971928	2,133	<i>Pipistrellus pygmaeus</i> (Soprano Pipistrelle)	terrestrial mammal	3 records, all from 2016	Nicola Wheeler;Simon Mootz;Tolli Myers;Tony Hodges;Simon Cope; Nicola Wheeler;Rupert Redway;Simon Mootz;Tony Hodges;Simon Cope		Barns at Domgay Hall Farm, Domgay Road, Four Crosses		Miscellaneous records in BIS area	Verified correct	*
SJ27971928	2,133	<i>Nyctalus noctula</i> (Noctule Bat)	terrestrial mammal	05/05/2016	Nicola Wheeler;Simon Mootz;Tolli Myers;Tony Hodges;Simon Cope		Barns at Domgay Hall Farm, Domgay Road, Four Crosses		Miscellaneous records in BIS area	Verified correct	*
SJ27971928	2,133	<i>Plecotus auritus</i> (Brown Long-eared Bat)	terrestrial mammal	3 records, all from 2016	Nicola Wheeler;Simon Mootz;Tolli Myers;Tony Hodges;Simon Cope; Nicola Wheeler;Rupert Redway;Simon Mootz;Tony Hodges;Simon Cope		Barns at Domgay Hall Farm, Domgay Road, Four Crosses		Miscellaneous records in BIS area	Verified correct	*
SJ27971928	2,133	<i>Myotis</i> (Myotis Bat species)	terrestrial mammal	3 records, all from 2016	Nicola Wheeler;Simon Mootz;Tolli Myers;Tony Hodges;Simon Cope; Nicola Wheeler;Rupert Redway;Simon Mootz;Tony Hodges;Simon Cope		Barns at Domgay Hall Farm, Domgay Road, Four Crosses		Miscellaneous records in BIS area	Verified correct	*
SJ27971928	2,133	<i>Myotis brandtii</i> (Brandt's Bat)	terrestrial mammal	30/06/2016	Nicola Wheeler;Rupert Redway;Simon Mootz;Tony Hodges;Simon Cope		Barns at Domgay Hall Farm, Domgay Road, Four Crosses		Miscellaneous records in BIS area	Verified correct	*
SJ27971928	2,133	<i>Myotis nattereri</i> (Natterer's Bat)	terrestrial mammal	15/09/2016	Nicola Wheeler;Rupert Redway;Simon Mootz;Tony Hodges;Simon Cope		Barns at Domgay Hall Farm, Domgay Road, Four Crosses		Miscellaneous records in BIS area	Verified correct	*
SJ27971928	2,133	<i>Pipistrellus</i> (Pipistrelle Bat species)	terrestrial mammal	15/09/2016	Nicola Wheeler;Rupert Redway;Simon Mootz;Tony Hodges;Simon Cope		Barns at Domgay Hall Farm, Domgay Road, Four Crosses		Miscellaneous records in BIS area	Verified correct	*
SJ264174	2,166	<i>Meles meles</i> (Eurasian Badger)	terrestrial mammal	22/09/2015	Tamasine Stretton		Four Crosses	00010G1603090C0405010000000000000000	iRecord Download 24/08/16 - Dates corrected	Verified correct	*

SJ263216	2,173	<i>Pipistrellus pipistrellus</i> (Common Pipistrelle)	terrestrial mammal	3 records, all from 2013	Tamasine Stretton		Llanymynech Rocks	Anabat SD1 CF heard on bat detector	Montgomeryshire VC47 Mammal records	Verified correct	*
SJ263216	2,173	<i>Pipistrellus pygmaeus</i> (Soprano Pipistrelle)	terrestrial mammal	3 records, all from 2013	Tamasine Stretton		Llanymynech Rocks	Anabat SD1 CF heard on bat detector	Montgomeryshire VC47 Mammal records	Verified correct	*
SJ263216	2,173	<i>Myotis</i> (Myotis Bat species)	terrestrial mammal	2 records, both from 2013	Tamasine Stretton		Llanymynech Rocks	Anabat SD1 CF heard on bat detector	Montgomeryshire VC47 Mammal records	Verified correct	*
SJ263216	2,173	<i>Meles meles</i> (Eurasian Badger)	terrestrial mammal	11/05/2010	Tamasine Stretton		Llanymynech Rocks Nature Reserve	field signs - droppings	Montgomeryshire VC47 Mammal records	Verified correct	*
SJ263216	2,173	<i>Plecotus auritus</i> (Brown Long-eared Bat)	terrestrial mammal	2 records, between 2017 and 2018	Tamasine Stretton; Unknown;Tamasine Stretton	1 Count; 1 Count	Llanymynech Rocks	MWT Reserve monitoring - Llanymynech Rocks MBG bat box group lowland calcareous grassland, woodland, scrub; lowland calcareous grassland, woodland, scrub Bat box checks with Montgomeryshire Bat Group	MWT Mammal Records 2017; MWT Miscellaneous Records 2018	Verified correct	*
SJ263216	2,173	<i>Pipistrellus</i> (Pipistrelle Bat species)	terrestrial mammal	4 records, between 2015 and 2018	Tamasine Stretton; Unknown;Tamasine Stretton; Nicola Wheeler;Tamasine Stretton;Simon Cope	2 Count; 1 Count; 1 Count; 1 Count	Llanymynech Rocks	MWT Reserve monitoring - Llanymynech Rocks MBG bat box group lowland calcareous grassland, woodland, scrub; lowland calcareous grassland, woodland, scrub Bat box checks with Montgomeryshire Bat Group; Roosting in a bat box. Lowland calcareous grassland, woodland, scrub; lowland calcareous grassland, woodland, scrub	MWT Mammal Records 2017; MWT Miscellaneous Records 2018; MWT Miscellaneous Records 2015	Verified correct	*
SJ263216	2,173	<i>Nyctalus noctula</i> (Noctule Bat)	terrestrial mammal	12/07/2013	Tamasine Stretton		Llanymynech Rocks	Anabat SD1 CF heard on bat detector	Montgomeryshire VC47 Mammal records	Verified correct	*
SJ263216	2,173	<i>Myotis daubentonii</i> (Daubenton's Bat)	terrestrial mammal	12/07/2013	Tamasine Stretton		Llanymynech Rocks	Anabat SD1 CF heard on bat detector	Montgomeryshire VC47 Mammal records	Verified correct	*
SJ263216	2,173	<i>Myotis mystacinus</i> (Whiskered Bat)	terrestrial mammal	12/07/2013	Tamasine Stretton		Llanymynech Rocks	Anabat SD1 CF heard on bat detector	Montgomeryshire VC47 Mammal records	Verified correct	*
SJ240207	2,178	<i>Lutra lutra</i> (Eurasian Otter)	terrestrial mammal	November 1981	SPNC - Soc. Prom. Nat. Conserv.	p DAFOR of +	River Vyrnwy	Holt in sycamore tree overhanging river	CCW Montgomeryshire BAP Species Files	Verified correct	*
SJ26072174	2,222	<i>Rhinolophus hipposideros</i> (Lesser Horseshoe Bat)	terrestrial mammal	12/02/2017	Paul Roughley;Richard Hankinson;Tony Hodges;Simon Cope	1 Count	Asterley Cave	Plus one dead Rhinolophus hipposideros	Montgomeryshire VC47 Mammal records	Verified correct	*
SJ2438717861	2,226	<i>Meles meles</i> (Eurasian Badger)	terrestrial mammal	17/06/1993	R.N. Stringer		Gweunydd Ty-brith SSSI	Badger paths evident in all four fields.	CCW Newtown SSSI Scientific Data	Verified correct	*
SJ26262172	2,229	<i>Rhinolophus hipposideros</i> (Lesser Horseshoe Bat)	terrestrial mammal	12/02/2017	Paul Roughley;Richard Hankinson;Simon Cope	2 Count	Llanymynech MWT 1		Montgomeryshire VC47 Mammal records	Verified correct	*
SJ280199	2,233	<i>Lutra lutra</i> (Eurasian Otter)	terrestrial mammal	November 1981	SPNC - Soc. Prom. Nat. Conserv.	p DAFOR of +	River Vyrnwy	Couch	CCW Montgomeryshire BAP Species Files	Verified correct	*
SJ240208	2,235	<i>Chiroptera</i> (Bat)	terrestrial mammal	2 records, both from 2005	Unknown BASC Recorder			;898468;http://www.cofnod.org.uk/Metadata?Code=D0132/001/02; Shoot Size Range: 0-3km;898468;http://www.cofnod.org.uk/Metadata?Code=D0132/001/02	Misc Records in BIS area -Sensitive (Cofnod); Misc Records in BIS area (Cofnod)update010413	Unassessed	*
SJ240208	2,235	<i>Arvicola amphibius</i> (European Water Vole)	terrestrial mammal	2005	Unknown BASC Recorder			Shoot Size Range: 0-3km;899224;http://www.cofnod.org.uk/Metadata?Code=D0132/001/02	Misc Records in BIS area (Cofnod)update010413	Unassessed	*
SJ261217	2,236	<i>Meles meles</i> (Eurasian Badger)	terrestrial mammal	20/07/2013	Tamasine Stretton	1 Count	Llanymynech golf course	seen alive. 1:05am	Montgomeryshire VC47 Mammal records	Verified correct	*
SJ26332172	2,243	<i>Rhinolophus hipposideros</i> (Lesser Horseshoe Bat)	terrestrial mammal	12/02/2017	Nicola Wheeler;Paul Roughley;Tony Hodges	1 Count	Llanymynech MWT 2		Montgomeryshire VC47 Mammal records	Verified correct	*
SJ26332178	2,302	<i>Rhinolophus hipposideros</i> (Lesser Horseshoe Bat)	terrestrial mammal	27/01/2023	Stuart Thomas	2-5 Count of Adult	Llanymynech, Shropshire	Source -iRecord iRecord App BRC Record Key - iBRC29244961 3 hibernating Inside exploratory tunnel .	iRecord Update 300423	Verified correct	*
SJ2421	2,389	<i>Rhinolophus hipposideros</i> (Lesser Horseshoe Bat)	terrestrial mammal	2015	Simon Cope			::	Montgomeryshire VC47 Mammal records	Verified correct	*
SJ2421	2,389	<i>Meles meles</i> (Eurasian Badger)	terrestrial mammal	07/09/2017	Tamasine Stretton	1 Count	Sensitive. Lat long is approximate.		iRecord Download 13/03/2018	Verified correct	*
SJ2421	2,389	<i>Sciurus carolinensis</i> (Eastern Grey Squirrel)	terrestrial mammal	07/05/2015	Tamasine Stretton		Aber Tanat	Shropshire Ecological Data Network database NBN Atlas occurrence download at https://nbnatlas.org accessed on Mon Apr 23 09:53:23 UTC 2018.	Shropshire Ecological Data Network Database (NBN)	Verified correct	
SJ264171	2,456	<i>Lutra lutra</i> (Eurasian Otter)	terrestrial mammal	27/12/2012	Jeny Heard	1 Count	A483 near Four Crosses	Dead - roadkill	Montgomeryshire VC47 Mammal records	Verified correct	*
SJ2320	2,547	<i>Rhinolophus hipposideros</i> (Lesser Horseshoe Bat)	terrestrial mammal	2015	Simon Cope			::	Montgomeryshire VC47 Mammal records	Verified correct	*

SJ239213	2,633	<i>Rhinolophus hipposideros</i> (Lesser Horseshoe Bat)	terrestrial mammal	20/06/2015	Stuart Thomas		Llansantffraid-ym-mechain		National Mammal Atlas Project (NBN)	Verified correct	*
SJ265221	2,707	<i>Rhinolophus hipposideros</i> (Lesser Horseshoe Bat)	terrestrial mammal	2 records, between 1988 and 1994	Tony Mitchell-Jones; John Messenger; John Messenger		Ogof Llanyrnymynch, Roman Copper Mine	Important_Welsh_Bat_Roosts_Database_BATSITES-WALES_.csv (CCW0003800000003)	NRW Important Welsh Bat Roost Database	Unassessed	*
SJ266221	2,734	<i>Muscardinus avellanarius</i> (Hazel Dormouse)	terrestrial mammal	1949	Countryside Council for Wales	Present Count		Dormouse sites in Montgomeryshire.;Llanyrnynch Hill	CCW NCC/CCW Records	Verified correct	*
SJ26582218	2,750	<i>Rhinolophus hipposideros</i> (Lesser Horseshoe Bat)	terrestrial mammal	9 records, between 1988 and 2020	John Messenger; Nicola Wheeler; Simon Cope; Mike Worsfold; Nicola Wheeler; E B; Simon Cope; Nicola Wheeler; Paul Roughley; Rupert Redway; Tomli Myers; Simon Cope; John Messenger; Tony Mitchell-Jones; Nicola Wheeler; Ross Jones; Rupert Redway; Simon Cope; Nicola Wheeler; Rupert Redway; Simon Mootz; Simon Cope; Nicola Wheeler; Olly Amey; Rupert Redway; Simon Mootz; Simon Cope; Mike Worsfold; Nicola Wheeler; Ross Jones; Simon Cope	2 Count of Adult; 4 Count; 3 Count; 3 Count; 1 Count of Adult; 2 Count; 4 Count; 2 Count; 2 Count	Llanyrnynch Ogof	Mari Packwood's report says Caving Club reported 20 possible LHB but there is no date. On the '88 visit LHB droppings were found (as well as one LHB) in the right hand series close to the alternative entrance.	CCW-HQ-Terr-Important Welsh Bat Roosts Database (BATSITES-WALES); Montgomeryshire VC47 Mammal records	Verified correct	*
SJ26562221	2,774	<i>Rhinolophus hipposideros</i> (Lesser Horseshoe Bat)	terrestrial mammal	2 records, both from 2013	Nicola Wheeler; Olly Amy; Rupert Redway; Simon Mootz; Simon Cope; Mike Worsfold; Nicola Wheeler; Ross Jones; Simon Cope	2 Count; 2 Count	Llanyrnynch Ogof	seen alive. hibernating	Montgomeryshire VC47 Mammal records	Verified correct	*
SJ26602222	2,794	<i>Rhinolophus hipposideros</i> (Lesser Horseshoe Bat)	terrestrial mammal	11 records, between 2013 and 2020	Nicola Wheeler; Simon Cope; Nicola Wheeler; Paul Roughley; Rupert Redway; Tomli Myers; Simon Cope; Nicola Wheeler; Ross Jones; Rupert Redway; Simon Cope; Mike Worsfold; Nicola Wheeler; Rupert Redway; Simon Mootz; Simon Cope; Mike Worsfold; Nicola Wheeler; B S; Simon Cope; Nicola Wheeler; Olly Amey; Rupert Redway; Simon Mootz; Simon Cope; Mike Worsfold; Nicola Wheeler; Ross Jones; Simon Cope; AM; Nicola Wheeler; Rupert Redway	11 Count; 18 Count; 16 Count; 15 Count; 15 Count; 22 Count; 30 Count; 29 Count; 24 Count; 20 Count; 17 Count	Winze Series; Winze series	Winter roost	Montgomeryshire VC47 Mammal records	Verified correct	*
SJ26602222	2,794	<i>Rhinolophus ferrumequinum</i> (Greater Horseshoe Bat)	terrestrial mammal	2 records, between 2015 and 2016	Mike Worsfold; Mike Worsfold; Nicola Wheeler; B S; Simon Cope	1 Count; 1 Count	Winze Series		Montgomeryshire VC47 Mammal records	Verified correct	*
SJ26562234	2,899	<i>Rhinolophus hipposideros</i> (Lesser Horseshoe Bat)	terrestrial mammal	2 records, both from 2013	Nicola Wheeler; Olly Amy; Rupert Redway; Simon Mootz; Simon Cope; Mike Worsfold; Nicola Wheeler; Ross Jones; Simon Cope	30 Count; 29 Count	Winze Series	seen alive. hibernating	Montgomeryshire VC47 Mammal records	Verified correct	*

SJ265223	2,901	<i>Rhinolophus hipposideros</i> (Lesser Horseshoe Bat)	terrestrial mammal	8 records, between 2013 and 2018	Simon Cope	30 Count; 29 Count; 24 Count; 22 Count; 18 Count; 16 Count; 15 Count; 15 Count	Pant	Hi: Roost - hibernating bat(s) CVI: Close visual inspection WHS: Winter hibernation survey (structures) RecordKey - 29908 For Metadata go to https://registry.nbnatlas.org/public/showDataResource/dr945 ; Hi: Roost - hibernating bat(s) CVI: Close visual inspection WHS: Winter hibernation survey (structures) RecordKey - 19138 For Metadata go to https://registry.nbnatlas.org/public/showDataResource/dr945 ; Hi: Roost - hibernating bat(s) CVI: Close visual inspection WHS: Winter hibernation survey (structures) RecordKey - 29911 For Metadata go to https://registry.nbnatlas.org/public/showDataResource/dr945 ; Hi: Roost - hibernating bat(s) CVI: Close visual inspection WHS: Winter hibernation survey (structures) RecordKey - 24931 For Metadata go to https://registry.nbnatlas.org/public/showDataResource/dr945 ; Hi: Roost - hibernating bat(s) CVI: Close visual inspection WHS: Winter hibernation survey (structures) RecordKey - 24932 For Metadata go to https://registry.nbnatlas.org/public/showDataResource/dr945 ; Hi: Roost - hibernating bat(s) CVI: Close visual inspection WHS: Winter hibernation survey (structures) RecordKey - 19137 For Metadata go to https://registry.nbnatlas.org/public/showDataResource/dr945 ; Hi: Roost - hibernating bat(s) CVI: Close visual inspection WHS: Winter hibernation survey (structures) RecordKey - 25996 For Metadata go to https://registry.nbnatlas.org/public/showDataResource/dr945 ; Hi: Roost - hibernating bat(s) CVI: Close visual inspection WHS: Winter hibernation survey (structures) RecordKey - 19136 For Metadata go to https://registry.nbnatlas.org/public/showDataResource/dr945	Bat Conservation Trust 1981-2018	Verified correct	✱
SJ265223	2,901	<i>Rhinolophus ferrumequinum</i> (Greater Horseshoe Bat)	terrestrial mammal	2 records, between 2015 and 2016	Simon Cope	1 Count; 1 Count	Pant	Hi: Roost - hibernating bat(s) CVI: Close visual inspection WHS: Winter hibernation survey (structures) RecordKey - 25997 For Metadata go to https://registry.nbnatlas.org/public/showDataResource/dr945 ; Hi: Roost - hibernating bat(s) CVI: Close visual inspection WHS: Winter hibernation survey (structures) RecordKey - 24933 For Metadata go to https://registry.nbnatlas.org/public/showDataResource/dr945	Bat Conservation Trust 1981-2018	Verified correct	✱
SJ2622	3,036	<i>Rhinolophus hipposideros</i> (Lesser Horseshoe Bat)	terrestrial mammal	2 records, both from 1994	A. McLeish			Shropshire Ecological Data Network database NBN Atlas occurrence download at https://nbnatlas.org accessed on Mon Apr 23 09:53:23 UTC 2018.; Shropshire Ecological Data Network database. NBN Atlas ID = 9e728f86-fda9-4162-bef8-3a5bb45e3c45	Shropshire Ecological Data Network Database (NBN)	Verified correct	✱
SJ2321	3,069	<i>Rhinolophus hipposideros</i> (Lesser Horseshoe Bat)	terrestrial mammal	2015	Simon Cope			::	Montgomeryshire VC47 Mammal records	Verified correct	✱
SJ261227	3,230	<i>Rhinolophus hipposideros</i> (Lesser Horseshoe Bat)	terrestrial mammal	2015	Simon Cope		Blodwell Hall	::	Montgomeryshire VC47 Mammal records	Verified correct	✱
SJ228208	3,282	<i>Rhinolophus hipposideros</i> (Lesser Horseshoe Bat)	terrestrial mammal	2015	Simon Cope		Meliniog Hall, near Llansantffraid	::	Montgomeryshire VC47 Mammal records	Verified correct	✱
SJ231216	3,436	<i>Rhinolophus hipposideros</i> (Lesser Horseshoe Bat)	terrestrial mammal	2 records, between 2011 and 2015	Gerald Longley; Simon Cope		Around Ty Issa farm including in ruined cottage and barn; Derelict house, Ty-Issa	Anabat; ::	Misc records in BIS Area; Montgomeryshire VC47 Mammal records	Verified correct	✱
SJ2220	3,493	<i>Rhinolophus hipposideros</i> (Lesser Horseshoe Bat)	terrestrial mammal	2015	Simon Cope			::	Montgomeryshire VC47 Mammal records	Verified correct	✱
SJ23141699	3,714	<i>Rhinolophus hipposideros</i> (Lesser Horseshoe Bat)	terrestrial mammal	10/07/2020	Rhys Jenkins; Simon Cope		Hawthorn Cottage, Penrhos, Llanymynech		Montgomeryshire VC47 Mammal records	Verified correct	✱
SJ2221	3,890	<i>Rhinolophus hipposideros</i> (Lesser Horseshoe Bat)	terrestrial mammal	2015	Simon Cope			::	Montgomeryshire VC47 Mammal records	Verified correct	✱

Reptiles and Amphibians

Grid Ref.	Dist. (m)	Scientific Name	Taxon Group	Date	Recorder	Abundance	Location	Comments	Source	Verification	Mobile
SJ25541953	312	<i>Natrix helvetica</i> (Grass Snake)	reptile	13/04/2014	Kiri Hutton			00010G160307020906010000000000000000; Located on the canal path and went into water as we walked by. We saw 2no. grass snakes.	iRecord Download 24/08/16 - Dates corrected	Unassessed	
SJ2519	358	<i>Natrix helvetica</i> (Grass Snake)	reptile	04/09/2022	John Martin	2+ Count of Adult	Montgomery Canal	Source - iRecord iRecord general data BRC Record Key - iBRC28000879 Habitat - Standing waters 2+ in part of the canal with abundant macrophytes - maybe hunting frogs Image reference - https://warehouse1.indicia.org.uk/upload/o_1gca&rand=7jur1638lum1	iRecord Update 011222	Unassessed	
SJ25401968	476	<i>Natrix helvetica</i> (Grass Snake)	reptile	25/06/2018	Hugh Glennie	1 Count of Adult	Road by Montgomery Canal near Llanymynech	iBRC7126092 iRecord iRecord general data Mixed habitats	BIS WiReD and LERC Wales App Update 030419	Unassessed	
SJ253195	507	<i>Natrix helvetica</i> (Grass Snake)	reptile	04/09/2022	Mark Duffell		Montgomeryshire Canal near Vyrnwy Aqueduct	Source - iRecord iRecord App BRC Record Key - iBRC28020884 Saw two individuals in short space of time in almost same spot. 1 more juvenile, 1 adult.	iRecord Update 011222	Unassessed	

SJ253197	551	<i>Bufo bufo</i> (Common Toad)	amphibian	10/04/1992	C.D. Preston		Shropshire Union Canal	Reptiles and Amphibians Dataset[Records provided by Biological Records Centre, accessed through NBN Atlas website Tue May 29 2018] [Creative Commons with Attribution 4.0 (CC-BY) CC-BY	Reptile and Amphibians Dataset (NBN)	Unassessed	
SJ264191	707	<i>Natrix helvetica</i> (Grass Snake)	reptile	20/06/1979	Anne Willis	Present Count		CANAL	Ad hoc records	Unassessed	
SJ267189	1,067	<i>Triturus cristatus</i> (Great Crested Newt)	amphibian	2 records, both from 2019	Rachel Probert	1; 1	Four Crosses Parsons Lane	EDNA result	D1117/001/01: ad hoc Cofnod Online Recording System records	Verified correct	✱
SJ258206	1,117	<i>Natrix helvetica</i> (Grass Snake)	reptile	21/04/2015	Dave Cole	1 Adult Female	Montgomery Canal, Llanymynech		D1480/001/01: Wales Online Amphibian & Reptile Atlas Ad-hoc Records	Unassessed	
SJ2620	1,161	<i>Zootoca vivipara</i> (Common Lizard)	reptile	2 records, both from 2012	Unknown iSpot		A483, Llanymynech	http://www.ispot.org.uk/node/259577	iSpt records 2013	Unassessed	
SJ248186	1,339	<i>Triturus cristatus</i> (Great Crested Newt)	amphibian	2 records, both from 2001	S Magnier	p DAFOR of +; p DAFOR of +	Court House Cottage, Bryn Mawr Lane, Four Crosses	Renovated her garden pond and found newts in it.	CCW Montgomeryshire BAP Species Files	Unassessed	✱
SJ248186	1,339	<i>Lissotriton vulgaris</i> (Smooth Newt)	amphibian	18/07/2001	S Magnier	p DAFOR of +	Court House Cottage, Bryn Mawr Lane, Four Crosses	Renovated her garden pond and found newts in it.	CCW Montgomeryshire BAP Species Files	Unassessed	
SJ262208	1,374	<i>Pond Slider</i> (Red-eared Terrapin)	reptile	02/06/2018	Jonathan Rothwell	1 Adult	Llanymynech	Found by the side of the Montgomery Canal	D1330/001/01: Invasive Non Native Species records, submitted to Cofnod as part of the N. Wales and Dee Invasive Non Native Species Forum 'Record An Alien' project	Unassessed	
SJ268183	1,545	<i>Triturus cristatus</i> (Great Crested Newt)	amphibian	2 records, both from 2019	Rachel Probert	1; 1	Four Crosses	EDNA test result	D1117/001/01: ad hoc Cofnod Online Recording System records	Verified correct	✱
SJ266209	1,624	<i>Anguis fragilis</i> (Slow-worm)	reptile	22/08/2016	Varun Fernando	1 Count	Llanymenech Rocks	iRecord iRecord general data ;collected near the quarry near Llanymenech rocks	iRecord import 01/03/17	Unassessed	
SJ27411830	1,984	<i>Rana temporaria</i> (Common Frog)	amphibian	26/08/2022	Richard Bullock	1 Immature/Larval/ Count of nymph	Llandysilio Four Crosses	Source - B.I.S. General records BRC Record Key - iBRC28099362 Habitat - Gardens and parks One or two garden ponds are known to exist in this residential locality and breeding (frogspawn) has been known to occur. This juvenile frog in the image was	BIS WiReD and LERC Wales App Update 011222	Unassessed	
SJ2621	2,069	<i>Bufo bufo</i> (Common Toad)	amphibian	2 records, both from 2021	Imogen Twinn; Kirstin Spence	2-5 Count	Llanymynech Hill		iRecord Update 010921	Unassessed	
SJ263216	2,173	<i>Triturus cristatus</i> (Great Crested Newt)	amphibian	2 records, both from 2019	Mark Duffell		Llanymynech Rocks	iRecord iRecord App iBRC11569416 Adult GCNs found whilst looking for Slow Worms	iRecord Update 251019	Unassessed	✱
SJ274211	2,270	<i>Triturus cristatus</i> (Great Crested Newt)	amphibian	4 records, all from 2002	Toby Gibbs	2 Count of Adult; 2 Count of Adult	OTH:SA:46:2002	Bottle trapped and released	Amphibian_Reptile_Licence_Return_Data_.csv (CCW0007200000002); CCW HQ Amphibian & Reptile Licence Returns	Unassessed	✱
SJ277208	2,306	<i>Triturus cristatus</i> (Great Crested Newt)	amphibian	8 records, all from 2002	Toby Gibbs	2 Count of Adult; 2 Count of Adult; 2 Count of Adult; 2 Count of Adult	OTH:SA:46:2002	Torch survey; Bottle trapped and released	CCW HQ Amphibian & Reptile Licence Returns; Amphibian_Reptile_Licence_Return_Data_.csv (CCW0007200000002)	Unassessed	✱
SJ267218	2,483	<i>Triturus cristatus</i> (Great Crested Newt)	amphibian	4 records, between 2006 and 2019	Mark Duffell; V. Geen	3 Count of Adult; 3 Count of Adult	Llanymynech Rocks Nature Reserve; Llanymynech	iRecord iRecord general data iBRC11450112 Seen under rocks around base of quarry, two adults and one semi-adult (3/4 size); Shropshire Ecological Data Network database. NBN Atlas ID = f3b2382d-cd22-49e8-936d-d862e5392003	iRecord Update 251019; Shropshire Ecological Data Network Database (NBN)	Unassessed	✱

Vascular Plants

Grid Ref.	Dist. (m)	Scientific Name	Taxon Group	Date	Recorder	Abundance	Location	Comments	Source	Verification	Mobile
SJ257193	212	<i>Potamogeton compressus</i> (Grass-wrack Pondweed)	flowering plant	01/01/1985	Unknown		MONTGOMERY CANAL	Rare_Flowering_Plant_and_Fern_Data.csv (CCW0005900000001)	NRW Rare Flowering Plant and Fern Data	Unassessed	
SJ256194	223	<i>Luronium natans</i> (Floating Water-plantain)	flowering plant	11/07/2013	R A Dawes;S. Swindells		Montgomery Canal, Vyrnwy Aqueduct	Under bridge 97-all across canal, SJ2560219471 & SJ2561019357, 7 mtr length ½ way across canal	Montgomeryshire Rare Plant Register Update 2020	Verified correct	
SJ2559419496	265	<i>Potamogeton obtusifolius</i> (Blunt-leaved Pondweed)	flowering plant	17/09/2001 - 27/09/2001	Chris Newbold		Mongomery Canal		Montgomery Canal Data	Verified correct	
SJ2559019497	269	<i>Luronium natans</i> (Floating Water-plantain)	flowering plant	17/09/2001 - 27/09/2001	Chris Newbold	Codom Count	Mongomery Canal		Montgomery Canal Data	Verified correct	
SJ2560019452	269	<i>Luronium natans</i> (Floating Water-plantain)	flowering plant	17/09/2001 - 27/09/2001	Chris Newbold	Dom Count	Mongomery Canal		Montgomery Canal Data	Verified correct	
SJ2558519508	273	<i>Carex paniculata</i> (Greater Tussock-sedge)	flowering plant	17/09/2001 - 27/09/2001	Chris Newbold		Mongomery Canal		Montgomery Canal Data	Verified correct	

SJ256193	276	<i>Luronium natans</i> (Floating Water-plantain)	flowering plant	18/08/2015	R.A. Dawes		Montgomery Canal (near Vyrnwy Aqueduct)	scrappy bit, under bridge 98	Montgomeryshire Rare Plant Register Update 2020	Verified correct	
SJ2558219508	276	<i>Luronium natans</i> (Floating Water-plantain)	flowering plant	17/09/2001 - 27/09/2001	Chris Newbold	Dom Count	Mongomery Canal		Montgomery Canal Data	Verified correct	
SJ258192	283	<i>Callitriche hermaphroditica</i> (Autumnal Water-starwort)	flowering plant	2 records, between 1905 and 1987	Unknown Canal Survey		Montgomery Canal, Vyrnwy Aqueduct	SJ258192, Pentreheylin; Pentreheylin	Montgomeryshire Plant Records Updated 2018; Montgomeryshire Rare Plant Register Update 2020	Verified correct	
SJ2559919396	292	<i>Luronium natans</i> (Floating Water-plantain)	flowering plant	17/09/2001 - 27/09/2001	Chris Newbold	Dom Count	Mongomery Canal		Montgomery Canal Data	Verified correct	
SJ2559719396	294	<i>Luronium natans</i> (Floating Water-plantain)	flowering plant	17/09/2001 - 27/09/2001	Chris Newbold	Dom Count	Mongomery Canal	Very dense growths	Montgomery Canal Data	Verified correct	
SJ2555419530	303	<i>Luronium natans</i> (Floating Water-plantain)	flowering plant	17/09/2001 - 27/09/2001	Chris Newbold	Dom Count	Mongomery Canal		Montgomery Canal Data	Verified correct	
SJ2555419530	303	<i>Elodea nuttallii</i> (Nuttall's Waterweed)	flowering plant	17/09/2001 - 27/09/2001	Chris Newbold	Occ Count	Mongomery Canal		Montgomery Canal Data	Verified correct	
SJ257192	303	<i>Rorippa amphibia</i> (Great Yellow-cross)	flowering plant	07/06/1905	Unknown Canal Survey		Montgomery Canal, Vyrnwy Aqueduct	SJ254199 - SJ257192, by canal	Montgomeryshire Rare Plant Register Update 2020	Verified correct	
SJ255195	307	<i>Stachys palustris</i> (Marsh Woundwort)	flowering plant	2 records, both from 2004	Unknown NRW Contractor;Unknown NRW Staff		LLANYMYNECH (MTR SITE) - VYRNWY	KiEco Freshwater Ecology: River Macrophytes NRW 86270 PercentCover = <0.1	NRW KiEco Freshwater Ecology River Macrophytes (NBN)	Verified correct	
SJ255195	307	<i>Callitriche platycarpa</i> (Various-leaved Water-starwort)	flowering plant	02/09/2004	Unknown NRW Contractor;Unknown NRW Staff		LLANYMYNECH (MTR SITE) - VYRNWY	KiEco Freshwater Ecology: River Macrophytes NRW 86253 PercentCover = 0.1-1	NRW KiEco Freshwater Ecology River Macrophytes (NBN)	Verified correct	
SJ255195	307	<i>Ranunculus penicillatus</i> subsp. <i>penicillatus</i> (Ranunculus penicillatus subsp. <i>penicillatus</i>)	flowering plant	02/09/2004	Unknown NRW Contractor;Unknown NRW Staff		LLANYMYNECH (MTR SITE) - VYRNWY	KiEco Freshwater Ecology: River Macrophytes NRW 86247 PercentCover = <0.1	NRW KiEco Freshwater Ecology River Macrophytes (NBN)	Verified correct	
SJ255195	307	<i>Rorippa sylvestris</i> (Creeping Yellow-cross)	flowering plant	02/09/2004	Unknown NRW Contractor;Unknown NRW Staff		LLANYMYNECH (MTR SITE) - VYRNWY	KiEco Freshwater Ecology: River Macrophytes NRW 86263 PercentCover = <0.1	NRW KiEco Freshwater Ecology River Macrophytes (NBN)	Verified correct	
SJ255195	307	<i>Rorippa amphibia</i> (Great Yellow-cross)	flowering plant	02/09/2004	Unknown NRW Contractor;Unknown NRW Staff		LLANYMYNECH (MTR SITE) - VYRNWY	KiEco Freshwater Ecology: River Macrophytes NRW 86255 PercentCover = <0.1	NRW KiEco Freshwater Ecology River Macrophytes (NBN)	Verified correct	
SJ255195	307	<i>Callitriche hamulata</i> (Intermediate Water-starwort)	flowering plant	07/09/2006	Unknown NRW Contractor;Unknown NRW Staff		LLANYMYNECH (MTR SITE) - VYRNWY	KiEco Freshwater Ecology: River Macrophytes NRW 90594 PercentCover = 0.1-1	NRW KiEco Freshwater Ecology River Macrophytes (NBN)	Verified correct	
SJ255195	307	<i>Ranunculus fluitans</i> (River Water-crowfoot)	flowering plant	07/09/2006	Unknown NRW Contractor;Unknown NRW Staff		LLANYMYNECH (MTR SITE) - VYRNWY	KiEco Freshwater Ecology: River Macrophytes NRW 90588 PercentCover = <0.1	NRW KiEco Freshwater Ecology River Macrophytes (NBN)	Verified correct	
SJ2560519341	317	<i>Luronium natans</i> (Floating Water-plantain)	flowering plant	17/09/2001 - 27/09/2001	Chris Newbold	Dom Count	Mongomery Canal		Montgomery Canal Data	Verified correct	
SJ2560519341	317	<i>Elodea nuttallii</i> (Nuttall's Waterweed)	flowering plant	17/09/2001 - 27/09/2001	Chris Newbold	Occ Count	Mongomery Canal		Montgomery Canal Data	Verified correct	
SJ2567419273	318	<i>Elodea canadensis</i> (Canadian Waterweed)	flowering plant	17/09/2001 - 27/09/2001	Chris Newbold	Occ Count	Mongomery Canal		Montgomery Canal Data	Verified correct	
SJ2567419273	318	<i>Luronium natans</i> (Floating Water-plantain)	flowering plant	17/09/2001 - 27/09/2001	Chris Newbold	Dom Count	Mongomery Canal		Montgomery Canal Data	Verified correct	
SJ2573019238	321	<i>Elodea nuttallii</i> (Nuttall's Waterweed)	flowering plant	17/09/2001 - 27/09/2001	Chris Newbold	Ab Count	Mongomery Canal	Fiul	Montgomery Canal Data	Verified correct	
SJ2573019238	321	<i>Luronium natans</i> (Floating Water-plantain)	flowering plant	17/09/2001 - 27/09/2001	Chris Newbold	Occ Count	Mongomery Canal	Fiul	Montgomery Canal Data	Verified correct	
SJ2562919296	329	<i>Luronium natans</i> (Floating Water-plantain)	flowering plant	17/09/2001 - 27/09/2001	Chris Newbold	Ab Count	Mongomery Canal	Fiul	Montgomery Canal Data	Verified correct	
SJ2562919296	329	<i>Elodea canadensis</i> (Canadian Waterweed)	flowering plant	17/09/2001 - 27/09/2001	Chris Newbold	Occ Count	Mongomery Canal	Fiul	Montgomery Canal Data	Verified correct	
SJ2577819204	339	<i>Potamogeton obtusifolius</i> (Blunt-leaved Pondweed)	flowering plant	17/09/2001 - 27/09/2001	Chris Newbold		Mongomery Canal		Montgomery Canal Data	Verified correct	
SJ2577319204	340	<i>Luronium natans</i> (Floating Water-plantain)	flowering plant	17/09/2001 - 27/09/2001	Chris Newbold	Ab Count	Mongomery Canal		Montgomery Canal Data	Verified correct	
SJ2577319204	340	<i>Potamogeton compressus</i> (Grass-wrack Pondweed)	flowering plant	17/09/2001 - 27/09/2001	Chris Newbold	Fr Count	Mongomery Canal		Montgomery Canal Data	Verified correct	
SJ2577319204	340	<i>Elodea nuttallii</i> (Nuttall's Waterweed)	flowering plant	17/09/2001 - 27/09/2001	Chris Newbold	Occ Count	Mongomery Canal		Montgomery Canal Data	Verified correct	

SJ2577319204	340	<i>Potamogeton obtusifolius</i> (Blunt-leaved Pondweed)	flowering plant	17/09/2001 - 27/09/2001	Chris Newbold	Dom Count	Montgomery Canal		Montgomery Canal Data	Verified correct	
SJ2550319542	354	<i>Luronium natans</i> (Floating Water-plantain)	flowering plant	17/09/2001 - 27/09/2001	Chris Newbold	Dom Count	Montgomery Canal		Montgomery Canal Data	Verified correct	
SJ2581319182	354	<i>Elodea canadensis</i> (Canadian Waterweed)	flowering plant	17/09/2001 - 27/09/2001	Chris Newbold		Montgomery Canal	Fiul & Urtidlo in fringe	Montgomery Canal Data	Verified correct	
SJ2550319542	354	<i>Elodea nuttallii</i> (Nuttall's Waterweed)	flowering plant	17/09/2001 - 27/09/2001	Chris Newbold	R Count	Montgomery Canal		Montgomery Canal Data	Verified correct	
SJ2581319182	354	<i>Luronium natans</i> (Floating Water-plantain)	flowering plant	17/09/2001 - 27/09/2001	Chris Newbold	Ab Count	Montgomery Canal	Fiul & Urtidlo in fringe	Montgomery Canal Data	Verified correct	
SJ2519	358	<i>Potamogeton praelongus</i> (Long-stalked Pondweed)	flowering plant	7 records, between 1905 and 2009	ECUS Ltd; R.H. Dave; C. Newbold; D Wood;M Woods		Montgomery Canal, Vyrnwy Aqueduct	Carreghofa - Pentreheylin, SJ253201 - 256193, largely in monad SJ2519. Recorded as <i>P. alpinus</i> ; several 10 fig GR's in monad	Montgomeryshire Plant Records Updated 2018; Montgomeryshire Rare Plant Register Update 2020	Verified correct	
SJ2519	358	<i>Sparganium erectum</i> subsp. <i>erectum</i> (Sparganium erectum subsp. <i>erectum</i>)	flowering plant	4 records, between 1905 and 1997	Unknown Canal Survey		Montgomery Canal, Vyrnwy Aqueduct		Montgomeryshire Rare Plant Register Update 2020; Montgomeryshire Plant Records Updated 2018	Verified correct	
SJ2519	358	<i>Anemone nemorosa</i> (Wood Anemone)	flowering plant	2013	R A Dawes;S. Swindells		Bryn Mawr	Hedge bank Native	Montgomeryshire Plant Records Updated 2018	Verified correct	
SJ2519	358	<i>Rorippa sylvestris</i> (Creeping Yellow-cress)	flowering plant	29/05/1905	F.H. Perring		nr Vyrnwy aqueduct	wet meadow near canal, Carreghofa	Montgomeryshire Rare Plant Register Update 2020	Verified correct	
SJ2519	358	<i>Carex caryophyllaea</i> (Spring-sedge)	flowering plant	2013	R A Dawes;S. Swindells		Bryn Mawr	Dry grassland Native	Montgomeryshire Plant Records Updated 2018	Verified correct	
SJ2519	358	<i>Carex flacca</i> (Glaucous Sedge)	flowering plant	2013	R A Dawes;S. Swindells		Bryn Mawr	Damp area in field Native	Montgomeryshire Plant Records Updated 2018	Verified correct	
SJ2519	358	<i>Spirodela polytricha</i> (Greater Duckweed)	flowering plant	12 records, between 1905 and 2022	D Wood;M Woods; ECUS Ltd; J.P. Martin; Dave Wood;Mark Woods		Montgomery Canal, Vyrnwy Aqueduct; Montgomery Canal, Vyrnwy Aqueduct	Carreghofa - Pentreheylin, SJ253201 - 256193, largely in monad SJ2519; Source - iRecord Vascular plants BSBI BRC Record Key - iBRC28547334 Sample method - Grid square WFS walk led by Mark Duffell and I; 636064	Montgomeryshire Rare Plant Register Update 2020; Montgomeryshire Plant Records Updated 2018; iRecord Update 011222; Miscellaneous species records in BIS area	Verified correct	
SJ2519	358	<i>Carex paniculata</i> (Greater Tussock-sedge)	flowering plant	4 records, between 2001 and 2013	R A Dawes;S. Swindells; ECUS Ltd; C. Newbold; D Wood;M Woods		Bryn Mawr; Montgomery Canal, Vyrnwy Aqueduct	Edge of canal Native; Carreghofa - Pentreheylin, SJ253201 - 256193, largely in monad SJ2519; a few 10 fig GR's in monad	Montgomeryshire Plant Records Updated 2018	Verified correct	
SJ2519	358	<i>Carex sylvatica</i> (Wood-sedge)	flowering plant	2013	R A Dawes;S. Swindells		Bryn Mawr	Woodland Native	Montgomeryshire Plant Records Updated 2018	Verified correct	
SJ2519	358	<i>Potamogeton pusillus</i> (Lesser Pondweed)	flowering plant	2009	ECUS Ltd		Montgomery Canal, Vyrnwy Aqueduct	Carreghofa - Pentreheylin, SJ253201 - 256193, largely in monad SJ2519	Montgomeryshire Rare Plant Register Update 2020	Verified correct	
SJ2519	358	<i>Elodea nuttallii</i> (Nuttall's Waterweed)	flowering plant	6 records, between 2001 and 2015	R A Dawes;S. Swindells; ECUS Ltd; R.A. Dawes; D Wood;M Woods; C. Newbold		Bryn Mawr; Montgomery Canal, Vyrnwy Aqueduct	Wet area in field & canal Introduced; Carreghofa - Pentreheylin, SJ253201 - 256193, largely in monad SJ2519; large patch; many 10 fig GR's in monad	Montgomeryshire Plant Records Updated 2018	Verified correct	
SJ2519	358	<i>Lemna gibba</i> (Fat Duckweed)	flowering plant	01/07/1905	ECUS Ltd		Montgomery Canal, Vyrnwy Aqueduct	Carreghofa - Pentreheylin, SJ253201 - 256193, largely in monad SJ2519	Montgomeryshire Rare Plant Register Update 2020	Verified correct	
SJ2519	358	<i>Hyacinthoides non-scripta</i> (Bluebell)	flowering plant	2013	R A Dawes;S. Swindells		Bryn Mawr	Woodland Native	Montgomeryshire Plant Records Updated 2018	Verified correct	
SJ2519	358	<i>Azolla filiculoides</i> (Water Fern)	fern	2008	ECUS Ltd		Montgomery Canal, Vyrnwy Aqueduct	Carreghofa - Pentreheylin, SJ253201 - 256193, largely in monad SJ2519	Montgomeryshire Plant Records Updated 2018	Verified correct	
SJ2519	358	<i>Bromopsis ramosa</i> (Hairy-brome)	flowering plant	2013	R A Dawes;S. Swindells		Bryn Mawr	Hedge bank Native	Montgomeryshire Plant Records Updated 2018	Verified correct	
SJ2519	358	<i>Callitriche hermaphrodita</i> (Autumnal Water-starwort)	flowering plant	3 records, between 1905 and 2001	C. Newbold; Liverpool University		Montgomery Canal, Vyrnwy Aqueduct	several 10 fig GR's in monad	Montgomeryshire Rare Plant Register Update 2020; Montgomeryshire Plant Records Updated 2018	Verified correct	
SJ2519	358	<i>Butorinus umbellatus</i> (Flowering-rush)	flowering plant	1985	J. Davidge		Montgomery Canal	SJ254199 - SJ2257192, in canal near aqueduct	Montgomeryshire Plant Records Updated 2018	Verified correct	
SJ2519	358	<i>Cruciata laevipes</i> (Crosswort)	flowering plant	2013	R A Dawes;S. Swindells		Bryn Mawr	Hedge bank Native	Montgomeryshire Plant Records Updated 2018	Verified correct	
SJ2519	358	<i>Potamogeton compressus</i> (Grass-wrack Pondweed)	flowering plant	4 records, between 1905 and 2006	D Wood;M Woods; C. Newbold; Unknown Canal Survey		Montgomery Canal, Vyrnwy Aqueduct	several 10 fig GR's in monad	Montgomeryshire Rare Plant Register Update 2020; Montgomeryshire Plant Records Updated 2018	Verified correct	
SJ2519	358	<i>Elodea canadensis</i> (Canadian Waterweed)	flowering plant	3 records, between 2001 and 2009	ECUS Ltd; C. Newbold; D Wood;M Woods		Montgomery Canal, Vyrnwy Aqueduct	Carreghofa - Pentreheylin, SJ253201 - 256193, largely in monad SJ2519; several 10 fig GR's in monad	Montgomeryshire Plant Records Updated 2018	Verified correct	
SJ2519	358	<i>Elymus caninus</i> (Bearded Couch)	flowering plant	2013	R A Dawes;S. Swindells		Bryn Mawr	Hedge bank Native	Montgomeryshire Plant Records Updated 2018	Verified correct	
SJ2519	358	<i>Ficaria verna</i> var. <i>bulbifer</i> (Ficaria verna var. <i>bulbifer</i>)	flowering plant	2013	R A Dawes;S. Swindells		Bryn Mawr	Woodland Native	Montgomeryshire Plant Records Updated 2018	Verified correct	

SJ2519	358	<i>Galium verum</i> (Lady's Bedstraw)	flowering plant	2013	R A Dawes; S. Swindells		Bryn Mawr	Dry grassland Native	Montgomeryshire Plant Records Updated 2018	Verified correct	
SJ2519	358	<i>Impatiens glandulifera</i> (Himalayan Balsam)	flowering plant	2013	R A Dawes; S. Swindells		Bryn Mawr	River bank Alien	Montgomeryshire Plant Records Updated 2018	Verified correct	
SJ2519	358	<i>Luronium natans</i> (Floating Water-plantain)	flowering plant	7 records, between 1900 and 2011	R A Dawes; D Wood; M Woods; C. Newbold; Unknown Canal Survey; ECUS Ltd		Montgomery Canal; Montgomery Canal, Vyrnwy Aqueduct	lovely flowering stands, from Vyrnwy Aqueduct along towards Llanymynech; many 10 fig GR's in monad; Carreghofa - Pentrehylin, SJ253201 - 256193, largely in monad SJ2519. Occasional.; Carreghofa - Pentrehylin, SJ253201 - 256193, largely in monad SJ2519. Abundant.	Montgomeryshire Rare Plant Register Update 2020; Montgomeryshire Plant Records Updated 2018	Verified correct	
SJ2519	358	<i>Arenaria serpyllifolia</i> (Thyme-leaved Sandwort)	flowering plant	2013	R A Dawes; S. Swindells		Bryn Mawr	Stonework on aqueduct Native	Montgomeryshire Plant Records Updated 2018	Verified correct	
SJ2519	358	<i>Conopodium majus</i> (Pignut)	flowering plant	2013	R A Dawes; S. Swindells		Bryn Mawr	Hedge bank Native	Montgomeryshire Plant Records Updated 2018	Verified correct	
SJ2519	358	<i>Adoxa moschatellina</i> (Moschatel)	flowering plant	2013	R A Dawes; S. Swindells		Bryn Mawr	Bare bank of old track Native	Montgomeryshire Plant Records Updated 2018	Verified correct	
SJ2519	358	<i>Hypericum pulchrum</i> (Slender St John's-wort)	flowering plant	2013	R A Dawes; S. Swindells		Bryn Mawr	Woodland Native	Montgomeryshire Plant Records Updated 2018	Verified correct	
SJ2519	358	<i>Myriophyllum aquaticum</i> (Parrot's-feather)	flowering plant	01/09/2001	C. Newbold		Montgomery Canal, Vyrnwy Aqueduct	single 10 fig GR in monad	Montgomeryshire Plant Records Updated 2018	Verified correct	
SJ2519	358	<i>Luzula pilosa</i> (Hairy Wood-rush)	flowering plant	05/07/1905	R A Dawes; S. Swindells		Bryn Mawr	Woodland Native	Montgomeryshire Plant Records Updated 2018	Verified correct	
SJ2519	358	<i>Lemna minuta</i> (Least Duckweed)	flowering plant	01/07/1905	ECUS Ltd		Montgomery Canal, Vyrnwy Aqueduct	Carreghofa - Pentrehylin, SJ253201 - 256193, largely in monad SJ2519	Montgomeryshire Plant Records Updated 2018	Verified correct	
SJ2519	358	<i>Myosotis discolor</i> (Changing Forget-me-not)	flowering plant	2013	R A Dawes; S. Swindells		Bryn Mawr	Dry grassland Native	Montgomeryshire Plant Records Updated 2018	Verified correct	
SJ2519	358	<i>Myosotis laxa</i> (Tufted Forget-me-not)	flowering plant	2013	R A Dawes; S. Swindells		Bryn Mawr	Damp area in field Native	Montgomeryshire Plant Records Updated 2018	Verified correct	
SJ2519	358	<i>Myriophyllum alterniflorum</i> (Alternate Water-milfoil)	flowering plant	2 records, between 2001 and 2008	ECUS Ltd; C. Newbold		Montgomery Canal, Vyrnwy Aqueduct	Carreghofa - Pentrehylin, SJ253201 - 256193, largely in monad SJ2519; several 10 fig GR's in monad	Montgomeryshire Plant Records Updated 2018	Verified correct	
SJ2519	358	<i>Oxalis acetosella</i> (Wood-sorrel)	flowering plant	2013	R A Dawes; S. Swindells		Bryn Mawr	Woodland Native	Montgomeryshire Plant Records Updated 2018	Verified correct	
SJ2519	358	<i>Pimpinella saxifraga</i> (Burnet-saxifrage)	flowering plant	2013	R A Dawes; S. Swindells		Bryn Mawr	Hedge bank Native	Montgomeryshire Plant Records Updated 2018	Verified correct	
SJ2519	358	<i>Potamogeton obtusifolius</i> (Blunt-leaved Pondweed)	flowering plant	01/09/2001	C. Newbold		Montgomery Canal, Vyrnwy Aqueduct	several 10 fig GR's in monad	Montgomeryshire Plant Records Updated 2018	Verified correct	
SJ2519	358	<i>Primula veris</i> (Cowslip)	flowering plant	2013	R A Dawes; S. Swindells		Bryn Mawr	Bank side of canal Native	Montgomeryshire Plant Records Updated 2018	Verified correct	
SJ2519	358	<i>Stachys palustris</i> (Marsh Woundwort)	flowering plant	6 records, between 2006 and 2013	ECUS Ltd; R A Dawes; S. Swindells; Dave Wood; Mark Woods		Montgomery Canal, Vyrnwy Aqueduct; Bryn Mawr	Carreghofa - Pentrehylin, SJ253201 - 256193, largely in monad SJ2519; Edge of canal Native; 636448	Montgomeryshire Plant Records Updated 2018; Miscellaneous species records in BIS area	Verified correct	
SJ2519	358	<i>Leontodon hispidus</i> (Rough Hawkbit)	flowering plant	05/07/1905	R A Dawes; S. Swindells		Bryn Mawr	Tow path Native	Montgomeryshire Plant Records Updated 2018	Verified correct	
SJ2519	358	<i>Mimulus guttatus</i> (Monkeyflower)	flowering plant	2013	R A Dawes; S. Swindells		Bryn Mawr	Side of ditch Introduced	Montgomeryshire Plant Records Updated 2018	Verified correct	
SJ2519	358	<i>Myosotis secunda</i> (Creeping Forget-me-not)	flowering plant	2013	R A Dawes; S. Swindells		Bryn Mawr	Damp area in field Native	Montgomeryshire Plant Records Updated 2018	Verified correct	
SJ2519	358	<i>Prunus padus</i> (Bird Cherry)	flowering plant	2013	R A Dawes; S. Swindells		Bryn Mawr	Woodland; planted Native	Montgomeryshire Plant Records Updated 2018	Verified correct	
SJ2519	358	<i>Rumex hydrolapathum</i> (Water Dock)	flowering plant	23/09/2006	Dave Wood; Mark Woods		Montgomery Canal, Vyrnwy Aqueduct	636044	Miscellaneous species records in BIS area	Verified correct	
SJ2519	358	<i>Viola reichenbachiana</i> (Early Dog-violet)	flowering plant	2 records, both from 2013	R A Dawes; S. Swindells		Bryn Mawr	Bare bank of old track Native	Montgomeryshire Plant Records Updated 2018	Verified correct	
SJ2519	358	<i>Veronica officinalis</i> (Heath Speedwell)	flowering plant	2 records, both from 2013	R A Dawes; S. Swindells		Bryn Mawr	Woodland Native	Montgomeryshire Plant Records Updated 2018	Verified correct	
SJ2519	358	<i>Veronica montana</i> (Wood Speedwell)	flowering plant	2 records, both from 2013	R A Dawes; S. Swindells		Bryn Mawr	Woodland Native	Montgomeryshire Plant Records Updated 2018	Verified correct	
SJ2519	358	<i>Vinca major</i> (Greater Periwinkle)	flowering plant	2 records, both from 2013	R A Dawes; S. Swindells		Bryn Mawr	Hedge bank Introduced	Montgomeryshire Plant Records Updated 2018	Verified correct	

SJ25861917	359	<i>Bidens cernua</i> (Nodding Bur-marigold)	flowering plant	31/08/2015	Mark Walters	1 Count of Rare	Montgomeryshire Canal - Pentreheylin	BRC Record Key - iBRC13502843 Habitat - Standing waters A small group of 3 plants in the Montgomeryshire Canal margin vegetation. Possibly disturbed by subsequent towpath re-surfacing works Image reference - https://warehouse1.indicia.org.uk/upload	iRecord Update 250122	Unassessed	
SJ2549219554	365	<i>Rumex hydrolapathum</i> (Water Dock)	flowering plant	17/09/2001 - 27/09/2001	Chris Newbold		Montgomery Canal		Montgomery Canal Data	Verified correct	
SJ2585919159	374	<i>Elodea canadensis</i> (Canadian Waterweed)	flowering plant	17/09/2001 - 27/09/2001	Chris Newbold	Dom Count	Montgomery Canal	Cha	Montgomery Canal Data	Verified correct	
SJ2590819158	379	<i>Luronium natans</i> (Floating Water-plantain)	flowering plant	17/09/2001 - 27/09/2001	Chris Newbold	Ab Count	Montgomery Canal	Fiul	Montgomery Canal Data	Verified correct	
SJ2590819158	379	<i>Elodea canadensis</i> (Canadian Waterweed)	flowering plant	17/09/2001 - 27/09/2001	Chris Newbold	Ab Count	Montgomery Canal	Fiul	Montgomery Canal Data	Verified correct	
SJ2595519157	389	<i>Elodea nuttallii</i> (Nuttall's Waterweed)	flowering plant	17/09/2001 - 27/09/2001	Chris Newbold	Occ Count	Montgomery Canal	Fiul	Montgomery Canal Data	Verified correct	
SJ25451955	402	<i>Luronium natans</i> (Floating Water-plantain)	flowering plant	04/09/2022	Mark Duffell		Near Vyrnwy Aqueduct	Source -iRecord iRecord App BRC Record Key - iBRC28926294 .	iRecord Update 300423	Unassessed	
SJ2545119554	406	<i>Luronium natans</i> (Floating Water-plantain)	flowering plant	17/09/2001 - 27/09/2001	Chris Newbold	Dom Count	Montgomery Canal		Montgomery Canal Data	Verified correct	
SJ2545119554	406	<i>Elodea canadensis</i> (Canadian Waterweed)	flowering plant	17/09/2001 - 27/09/2001	Chris Newbold	Occ Count	Montgomery Canal		Montgomery Canal Data	Verified correct	
SJ254195	407	<i>Stachys palustris</i> (Marsh Woundwort)	flowering plant	4 records, between 1997 and 2018	Liz Probert; R.V. Lansdown		Llanymynach; Montgomery Canal at Vyrnwy Aqueduct	iBRC7452882 iRecord LERC Wales ; Reference = Whild Associates (1998)	BIS WiReD and LERC Wales App Update 030419; Shropshire Ecological Data Network	Verified correct	
SJ254195	407	<i>Callitriche hermaphroditica</i> (Autumnal Water-starwort)	flowering plant	3 records, between 1905 and 1997	Unknown Canal Survey; R.V. Lansdown		Montgomery Canal, Vyrnwy Aqueduct; Montgomery Canal at Vyrnwy Aqueduct	SJ254195; Reference = Whild Associates (1998)	Montgomeryshire Plant Records Updated 2018; Montgomeryshire Rare Plant Register Update 2020; Shropshire Ecological Data Network	Verified correct	
SJ254195	407	<i>Luronium natans</i> (Floating Water-plantain)	flowering plant	13/10/1997	R.V. Lansdown		Montgomery Canal at Vyrnwy Aqueduct	Reference = Whild Associates (1998)	Shropshire Ecological Data Network	Unassessed	
SJ254195	407	<i>Lemna gibba</i> (Fat Duckweed)	flowering plant	2 records, between 1905 and 1997	Unknown Canal Survey; R.V. Lansdown		Montgomery Canal, Vyrnwy Aqueduct; Montgomery Canal at Vyrnwy Aqueduct	canal; Reference = Whild Associates (1998)	Montgomeryshire Rare Plant Register Update 2020; Shropshire Ecological Data Network	Verified correct	
SJ254195	407	<i>Potamogeton obtusifolius</i> (Blunt-leaved Pondweed)	flowering plant	13/10/1997	R.V. Lansdown		Montgomery Canal at Vyrnwy Aqueduct	Reference = Whild Associates (1998)	Shropshire Ecological Data Network	Unassessed	
SJ254195	407	<i>Potamogeton compressus</i> (Grass-wrack Pondweed)	flowering plant	13/10/1997	R.V. Lansdown		Montgomery Canal at Vyrnwy Aqueduct	Reference = Whild Associates (1998)	Shropshire Ecological Data Network	Unassessed	
SJ254195	407	<i>Rumex hydrolapathum</i> (Water Dock)	flowering plant	16/06/1998	R.V. Lansdown		Montgomery Canal at Vyrnwy Aqueduct	Reference = Whild Associates (1998)	Shropshire Ecological Data Network	Unassessed	
SJ254195	407	<i>Carex paniculata</i> (Greater Tussock-sedge)	flowering plant	13/10/1997	R.V. Lansdown		Montgomery Canal at Vyrnwy Aqueduct	Reference = Whild Associates (1998)	Shropshire Ecological Data Network	Unassessed	
SJ2544719554	410	<i>Elodea canadensis</i> (Canadian Waterweed)	flowering plant	17/09/2001 - 27/09/2001	Chris Newbold	Occ Count	Montgomery Canal		Montgomery Canal Data	Verified correct	
SJ2544719554	410	<i>Luronium natans</i> (Floating Water-plantain)	flowering plant	17/09/2001 - 27/09/2001	Chris Newbold	Ab Count	Montgomery Canal		Montgomery Canal Data	Verified correct	
SJ25441956	413	<i>Potamogeton obtusifolius</i> (Blunt-leaved Pondweed)	flowering plant	04/09/2022	Mark Duffell		Montgomeryshire Canal near Vyrnwy Aqueduct	Source - iRecord iRecord App BRC Record Key - iBRC28408256 Specimen retained. Keyed put in Preston Pondweeds handbook. Checked against Potamogeton compressus	iRecord Update 011222	Unassessed	
SJ25441956	413	<i>Luronium natans</i> (Floating Water-plantain)	flowering plant	04/09/2022	J.P. Martin	1 Count of +	Montgomery Canal, Vyrnwy Aqueduct	Source - iRecord Vascular plants BSBI BRC Record Key - iBRC28547332 good quantity here	iRecord Update 011222	Unassessed	
SJ2600319145	415	<i>Elodea canadensis</i> (Canadian Waterweed)	flowering plant	17/09/2001 - 27/09/2001	Chris Newbold	Occ Count	Montgomery Canal	Fiul	Montgomery Canal Data	Verified correct	
SJ258199	417	<i>Potamogeton praelongus</i> (Long-stalked Pondweed)	flowering plant	18/08/2015	R.A. Dawes		Montgomery Canal (near Vyrnwy Aqueduct)	large patches	Montgomeryshire Plant Records Updated 2018	Verified correct	
SJ254196	423	<i>Luronium natans</i> (Floating Water-plantain)	flowering plant	2 records, between 1905 and 2003	A K Thorne; M. Wainwright; Sarah Whild	p DAFOR of +	Montgomery Canal, Vyrnwy Aqueduct; Vyrnwy Aqueduct, Montgomery Canal	2 floating fragments	Montgomeryshire Rare Plant Register Update 2020; CCW Licence Returns Data	Verified correct	

SJ25431959	426	<i>Potamogeton obtusifolius</i> (Blunt-leaved Pondweed)	flowering plant	04/09/2022	J.P. Martin	1 Count of +	Montgomery Canal, Vyrnwy Aquaduct	Source - iRecord Vascular plants BSBI BRC Record Key - iBRC28547333	iRecord Update 011222	Unassessed	
SJ2605719145	437	<i>Elodea canadensis</i> (Canadian Waterweed)	flowering plant	17/09/2001 - 27/09/2001	Chris Newbold	Fr Count	Mongomery Canal	Fiul	Montgomery Canal Data	Verified correct	
SJ2605719145	437	<i>Luronium natans</i> (Floating Water-plantain)	flowering plant	17/09/2001 - 27/09/2001	Chris Newbold	Fr Count	Mongomery Canal	Fiul	Montgomery Canal Data	Verified correct	
SJ2541519588	445	<i>Potamogeton obtusifolius</i> (Blunt-leaved Pondweed)	flowering plant	17/09/2001 - 27/09/2001	Chris Newbold	Occ Count	Mongomery Canal		Montgomery Canal Data	Verified correct	
SJ2541519588	445	<i>Luronium natans</i> (Floating Water-plantain)	flowering plant	17/09/2001 - 27/09/2001	Chris Newbold	Fr Count	Mongomery Canal		Montgomery Canal Data	Verified correct	
SJ2541019611	453	<i>Potamogeton praelongus</i> (Long-stalked Pondweed)	flowering plant	17/09/2001 - 27/09/2001	Chris Newbold	Occ Count	Mongomery Canal		Montgomery Canal Data	Verified correct	
SJ2540819622	457	<i>Luronium natans</i> (Floating Water-plantain)	flowering plant	17/09/2001 - 27/09/2001	Chris Newbold	Fr Count	Mongomery Canal		Montgomery Canal Data	Verified correct	
SJ2540819622	457	<i>Potamogeton compressus</i> (Grass-wrack Pondweed)	flowering plant	17/09/2001 - 27/09/2001	Chris Newbold	Occ Count	Mongomery Canal		Montgomery Canal Data	Verified correct	
SJ2540619633	461	<i>Potamogeton compressus</i> (Grass-wrack Pondweed)	flowering plant	17/09/2001 - 27/09/2001	Chris Newbold	Occ Count	Mongomery Canal		Montgomery Canal Data	Verified correct	
SJ2540619633	461	<i>Luronium natans</i> (Floating Water-plantain)	flowering plant	17/09/2001 - 27/09/2001	Chris Newbold	Ab Count	Mongomery Canal		Montgomery Canal Data	Verified correct	
SJ2540619633	461	<i>Elodea nuttallii</i> (Nuttall's Waterweed)	flowering plant	17/09/2001 - 27/09/2001	Chris Newbold	Ab Count	Mongomery Canal		Montgomery Canal Data	Verified correct	
SJ2610819144	464	<i>Elodea canadensis</i> (Canadian Waterweed)	flowering plant	17/09/2001 - 27/09/2001	Chris Newbold	Fr Count	Mongomery Canal	Lnat at edges only. Gmax	Montgomery Canal Data	Verified correct	
SJ2610819144	464	<i>Luronium natans</i> (Floating Water-plantain)	flowering plant	17/09/2001 - 27/09/2001	Chris Newbold	Ab Count	Mongomery Canal	Lnat at edges only. Gmax	Montgomery Canal Data	Verified correct	
SJ2540219666	473	<i>Stachys palustris</i> (Marsh Woundwort)	flowering plant	2 records, both from 2001	Chris Newbold	Occ Count; Occ Count	Mongomery Canal		Montgomery Canal Data	Verified correct	
SJ2540219666	473	<i>Myriophyllum aquaticum</i> (Parrot's-feather)	flowering plant	17/09/2001 - 27/09/2001	Chris Newbold	Dom Count	Mongomery Canal		Montgomery Canal Data	Verified correct	
SJ261191	483	<i>Stachys palustris</i> (Marsh Woundwort)	flowering plant	2 records, both from 1998	R.V. Lansdown		Montgomery Canal at Parson's Lane Bridge	Reference = Whild Associates (1998)	Shropshire Ecological Data Network	Unassessed	
SJ261191	483	<i>Rumex hydrolapathum</i> (Water Dock)	flowering plant	13/10/1997	R.V. Lansdown		Montgomery Canal at Parson's Lane Bridge	Reference = Whild Associates (1998)	Shropshire Ecological Data Network	Unassessed	
SJ261191	483	<i>Equisetum telmateia</i> (Great Horsetail)	horsetail	13/10/1997	R.V. Lansdown		Montgomery Canal at Parson's Lane Bridge	Reference = Whild Associates (1998)	Shropshire Ecological Data Network	Unassessed	
SJ261191	483	<i>Luronium natans</i> (Floating Water-plantain)	flowering plant	13/10/1997	R.V. Lansdown		Montgomery Canal at Parson's Lane Bridge	Reference = Whild Associates (1998)	Shropshire Ecological Data Network	Unassessed	
SJ261191	483	<i>Bidens cernua</i> (Nodding Bur-marigold)	flowering plant	13/10/1997	R.V. Lansdown		Montgomery Canal at Parson's Lane Bridge	Reference = Whild Associates (1998)	Shropshire Ecological Data Network	Unassessed	
SJ261191	483	<i>Lemna gibba</i> (Fat Duckweed)	flowering plant	2 records, between 1905 and 1998	Unknown Canal Survey; R.V. Lansdown		Montgomery Canal, Llandysilio; Montgomery Canal at Parson's Lane Bridge	canal; Reference = Whild Associates (1998)	Montgomeryshire Rare Plant Register Update 2020; Shropshire Ecological Data Network	Verified correct	
SJ261191	483	<i>Potamogeton compressus</i> (Grass-wrack Pondweed)	flowering plant	13/10/1997	R.V. Lansdown		Montgomery Canal at Parson's Lane Bridge	Reference = Whild Associates (1998)	Shropshire Ecological Data Network	Unassessed	
SJ261191	483	<i>Carex paniculata</i> (Greater Tussock-sedge)	flowering plant	13/10/1997	R.V. Lansdown		Montgomery Canal at Parson's Lane Bridge	Reference = Whild Associates (1998)	Shropshire Ecological Data Network	Unassessed	
SJ261191	483	<i>Elodea canadensis</i> (Canadian Waterweed)	flowering plant	13/10/1997	R.V. Lansdown		Montgomery Canal at Parson's Lane Bridge	Reference = Whild Associates (1998)	Shropshire Ecological Data Network	Unassessed	
SJ261191	483	<i>Elodea nuttallii</i> (Nuttall's Waterweed)	flowering plant	13/10/1997	R.V. Lansdown		Montgomery Canal at Parson's Lane Bridge	Reference = Whild Associates (1998)	Shropshire Ecological Data Network	Unassessed	
SJ2615719143	493	<i>Elodea canadensis</i> (Canadian Waterweed)	flowering plant	17/09/2001 - 27/09/2001	Chris Newbold	Fr Count	Mongomery Canal	Lnat at edge. Cha	Montgomery Canal Data	Verified correct	
SJ2615719143	493	<i>Elodea nuttallii</i> (Nuttall's Waterweed)	flowering plant	17/09/2001 - 27/09/2001	Chris Newbold	Occ Count	Mongomery Canal	Lnat at edge. Cha	Montgomery Canal Data	Verified correct	

SJ2539719711	493	<i>Luronium natans</i> (Floating Water-plantain)	flowering plant	17/09/2001 - 27/09/2001	Chris Newbold		Montgomery Canal		Montgomery Canal Data	Verified correct	
SJ2615719143	493	<i>Luronium natans</i> (Floating Water-plantain)	flowering plant	17/09/2001 - 27/09/2001	Chris Newbold	Occ Count	Montgomery Canal	Lnat at edge. Cha	Montgomery Canal Data	Verified correct	
SJ2539019700	495	<i>Carex paniculata</i> (Greater Tussock-sedge)	flowering plant	17/09/2001 - 27/09/2001	Chris Newbold		Montgomery Canal		Montgomery Canal Data	Verified correct	
SJ2538919700	496	<i>Stachys palustris</i> (Marsh Woundwort)	flowering plant	2 records, both from 2001	Chris Newbold		Montgomery Canal		Montgomery Canal Data	Verified correct	
SJ2539119711	498	<i>Luronium natans</i> (Floating Water-plantain)	flowering plant	17/09/2001 - 27/09/2001	Chris Newbold		Montgomery Canal		Montgomery Canal Data	Verified correct	
SJ2539019722	503	<i>Potamogeton compressus</i> (Grass-wrack Pondweed)	flowering plant	17/09/2001 - 27/09/2001	Chris Newbold	Occ Count	Montgomery Canal		Montgomery Canal Data	Verified correct	
SJ2539019722	503	<i>Callitriche hermaphroditica</i> (Autumnal Water-starwort)	flowering plant	17/09/2001 - 27/09/2001	Chris Newbold	Occ Count	Montgomery Canal		Montgomery Canal Data	Verified correct	
SJ2538719733	510	<i>Potamogeton obtusifolius</i> (Blunt-leaved Pondweed)	flowering plant	17/09/2001 - 27/09/2001	Chris Newbold	Occ Count	Montgomery Canal		Montgomery Canal Data	Verified correct	
SJ2538719733	510	<i>Luronium natans</i> (Floating Water-plantain)	flowering plant	17/09/2001 - 27/09/2001	Chris Newbold	Ab Count	Montgomery Canal		Montgomery Canal Data	Verified correct	
SJ2538719733	510	<i>Callitriche hermaphroditica</i> (Autumnal Water-starwort)	flowering plant	17/09/2001 - 27/09/2001	Chris Newbold	Occ Count	Montgomery Canal		Montgomery Canal Data	Verified correct	
SJ25381973	513	<i>Spirodela polyrrhiza</i> (Greater Duckweed)	flowering plant	2 records, both from 2022	Richard Bullock	1000++ Count; 1000++ Count	MONTGOMERY CANAL (WLS), River Vymwy Aqueduct section	Source - B.I.S. General records BRC Record Key - iBRC28692146 Habitat - Standing waters Many scores / hundreds growing in open water between leaves of Frogbit, Yellow Water-lily, Lesser Water-parsnip, Water Soldier, etc along River Vymwy Aqueduct s	BIS WiReD and LERC Wales App Update 011222	Unassessed	
SJ25381973	513	<i>Hydrocharis morsus-ranae</i> (Frogbit)	flowering plant	29/07/2022	Richard Bullock	100++ Count of Flowering	MONTGOMERY CANAL (WLS)	Source - B.I.S. General records BRC Record Key - iBRC28689104 Habitat - Standing waters This stretch of canal from B4398 (north of Montgomery Canal aqueduct) to the B4393 the south side of the Vymwy Aqueduct contained many scores of flowering Frogb	BIS WiReD and LERC Wales App Update 011222	Unassessed	
SJ254198	515	<i>Spirodela polyrrhiza</i> (Greater Duckweed)	flowering plant	4 records, all from 2013	R A Dawes;S. Swindells		Montgomery Canal, Vymwy Aqueduct (SJ254198)	SJ2536319838, throughout canal southwards in monad; SJ2536319838, throughout canal southwards in monad Native	Montgomeryshire Rare Plant Register Update 2020; Montgomeryshire Plant Records Updated 2018	Verified correct	
SJ254198	515	<i>Lemna minuta</i> (Least Duckweed)	flowering plant	08/09/2013	R A Dawes;S. Swindells		Montgomery Canal, Vymwy Aqueduct (SJ254198)	Canal; SJ2536019873 and SJ2536519839-present both sides of road Native	Montgomeryshire Plant Records Updated 2018	Verified correct	
SJ2538519744	516	<i>Potamogeton praelongus</i> (Long-stalked Pondweed)	flowering plant	17/09/2001 - 27/09/2001	Chris Newbold	Occ Count	Montgomery Canal		Montgomery Canal Data	Verified correct	
SJ2538519744	516	<i>Luronium natans</i> (Floating Water-plantain)	flowering plant	17/09/2001 - 27/09/2001	Chris Newbold	Fr Count	Montgomery Canal		Montgomery Canal Data	Verified correct	
SJ2538519744	516	<i>Potamogeton compressus</i> (Grass-wrack Pondweed)	flowering plant	17/09/2001 - 27/09/2001	Chris Newbold	Occ Count	Montgomery Canal		Montgomery Canal Data	Verified correct	
SJ253196	520	<i>Spirodela polyrrhiza</i> (Greater Duckweed)	flowering plant	4 records, all from 2007	Tristan Hatton-Ellis		Ty-Gwyn, South of Welshpool	Freshwater_Site_Visits_and_Ad-hoc_Sightings.csv (CCW0002800000001)	NRW Freshwater Site Visits and ad-hoc Sightings	Unassessed	
SJ253196	520	<i>Potamogeton compressus</i> (Grass-wrack Pondweed)	flowering plant	4 records, all from 2007	Tristan Hatton-Ellis		Ty-Gwyn, South of Welshpool; Vymwy Aqueduct	Freshwater_Site_Visits_and_Ad-hoc_Sightings.csv (CCW0002800000001)	NRW Freshwater Site Visits and ad-hoc Sightings	Unassessed	
SJ253196	520	<i>Luronium natans</i> (Floating Water-plantain)	flowering plant	3 records, between 1994 and 2007	Tristan Hatton-Ellis; Unknown		Vymwy Aqueduct; MONTGOMERY CANAL	Freshwater_Site_Visits_and_Ad-hoc_Sightings.csv (CCW0002800000001); Rare_Flowering_Plant_and_Fern_Data.csv (CCW0005900000001)	NRW Freshwater Site Visits and ad-hoc Sightings; NRW Rare Flowering Plant and Fern Data	Unassessed	
SJ253196	520	<i>Elodea canadensis</i> (Canadian Waterweed)	flowering plant	2 records, both from 2007	Tristan Hatton-Ellis		Ty-Gwyn, South of Welshpool	Freshwater_Site_Visits_and_Ad-hoc_Sightings.csv (CCW0002800000001)	NRW Freshwater Site Visits and ad-hoc Sightings	Unassessed	
SJ253196	520	<i>Myriophyllum alterniflorum</i> (Alternate Water-milfoil)	flowering plant	2 records, both from 2007	Tristan Hatton-Ellis		Vymwy Aqueduct	Freshwater_Site_Visits_and_Ad-hoc_Sightings.csv (CCW0002800000001)	NRW Freshwater Site Visits and ad-hoc Sightings	Unassessed	
SJ2538419767	527	<i>Luronium natans</i> (Floating Water-plantain)	flowering plant	17/09/2001 - 27/09/2001	Chris Newbold		Montgomery Canal		Montgomery Canal Data	Verified correct	
SJ2538319767	528	<i>Potamogeton compressus</i> (Grass-wrack Pondweed)	flowering plant	17/09/2001 - 27/09/2001	Chris Newbold		Montgomery Canal		Montgomery Canal Data	Verified correct	
SJ2538219767	529	<i>Potamogeton praelongus</i> (Long-stalked Pondweed)	flowering plant	17/09/2001 - 27/09/2001	Chris Newbold		Montgomery Canal		Montgomery Canal Data	Verified correct	

SJ2538219767	529	<i>Potamogeton compressus</i> (Grass-wrack Pondweed)	flowering plant	17/09/2001 - 27/09/2001	Chris Newbold		Montgomery Canal		Montgomery Canal Data	Verified correct	
SJ2538019767	531	<i>Potamogeton praelongus</i> (Long-stalked Pondweed)	flowering plant	17/09/2001 - 27/09/2001	Chris Newbold		Montgomery Canal		Montgomery Canal Data	Verified correct	
SJ2537919767	532	<i>Luronium natans</i> (Floating Water-plantain)	flowering plant	17/09/2001 - 27/09/2001	Chris Newbold	Ab Count	Montgomery Canal		Montgomery Canal Data	Verified correct	
SJ2537919767	532	<i>Elodea nuttallii</i> (Nuttall's Waterweed)	flowering plant	17/09/2001 - 27/09/2001	Chris Newbold	Ab Count	Montgomery Canal		Montgomery Canal Data	Verified correct	
SJ2538319778	533	<i>Potamogeton obtusifolius</i> (Blunt-leaved Pondweed)	flowering plant	17/09/2001 - 27/09/2001	Chris Newbold		Montgomery Canal		Montgomery Canal Data	Verified correct	
SJ2538319778	533	<i>Callitriche hermaphroditica</i> (Autumnal Water-starwort)	flowering plant	17/09/2001 - 27/09/2001	Chris Newbold		Montgomery Canal		Montgomery Canal Data	Verified correct	
SJ2538219778	534	<i>Potamogeton obtusifolius</i> (Blunt-leaved Pondweed)	flowering plant	17/09/2001 - 27/09/2001	Chris Newbold		Montgomery Canal		Montgomery Canal Data	Verified correct	
SJ2538119778	535	<i>Myriophyllum alterniflorum</i> (Alternate Water-milfoil)	flowering plant	17/09/2001 - 27/09/2001	Chris Newbold		Montgomery Canal		Montgomery Canal Data	Verified correct	
SJ2538119778	535	<i>Potamogeton obtusifolius</i> (Blunt-leaved Pondweed)	flowering plant	2 records, both from 2001	Chris Newbold		Montgomery Canal		Montgomery Canal Data	Verified correct	
SJ2538019778	536	<i>Luronium natans</i> (Floating Water-plantain)	flowering plant	17/09/2001 - 27/09/2001	Chris Newbold		Montgomery Canal		Montgomery Canal Data	Verified correct	
SJ2537919778	537	<i>Potamogeton compressus</i> (Grass-wrack Pondweed)	flowering plant	17/09/2001 - 27/09/2001	Chris Newbold		Montgomery Canal		Montgomery Canal Data	Verified correct	
SJ2537619778	539	<i>Potamogeton compressus</i> (Grass-wrack Pondweed)	flowering plant	17/09/2001 - 27/09/2001	Chris Newbold		Montgomery Canal		Montgomery Canal Data	Verified correct	
SJ2537419778	541	<i>Potamogeton praelongus</i> (Long-stalked Pondweed)	flowering plant	17/09/2001 - 27/09/2001	Chris Newbold		Montgomery Canal		Montgomery Canal Data	Verified correct	
SJ2620719120	542	<i>Luronium natans</i> (Floating Water-plantain)	flowering plant	17/09/2001 - 27/09/2001	Chris Newbold	Occ Count	Montgomery Canal	Cha	Montgomery Canal Data	Verified correct	
SJ2537919789	542	<i>Potamogeton compressus</i> (Grass-wrack Pondweed)	flowering plant	17/09/2001 - 27/09/2001	Chris Newbold		Montgomery Canal		Montgomery Canal Data	Verified correct	
SJ2620719120	542	<i>Elodea nuttallii</i> (Nuttall's Waterweed)	flowering plant	17/09/2001 - 27/09/2001	Chris Newbold	Occ Count	Montgomery Canal	Cha	Montgomery Canal Data	Verified correct	
SJ2537719789	543	<i>Elodea nuttallii</i> (Nuttall's Waterweed)	flowering plant	17/09/2001 - 27/09/2001	Chris Newbold		Montgomery Canal		Montgomery Canal Data	Verified correct	
SJ2537719789	543	<i>Myriophyllum alterniflorum</i> (Alternate Water-milfoil)	flowering plant	17/09/2001 - 27/09/2001	Chris Newbold		Montgomery Canal		Montgomery Canal Data	Verified correct	
SJ2537319789	547	<i>Potamogeton praelongus</i> (Long-stalked Pondweed)	flowering plant	17/09/2001 - 27/09/2001	Chris Newbold		Montgomery Canal		Montgomery Canal Data	Verified correct	
SJ2537519800	550	<i>Potamogeton obtusifolius</i> (Blunt-leaved Pondweed)	flowering plant	17/09/2001 - 27/09/2001	Chris Newbold		Montgomery Canal		Montgomery Canal Data	Verified correct	
SJ2537619800	550	<i>Elodea nuttallii</i> (Nuttall's Waterweed)	flowering plant	17/09/2001 - 27/09/2001	Chris Newbold		Montgomery Canal		Montgomery Canal Data	Verified correct	
SJ2537619800	550	<i>Carex paniculata</i> (Greater Tussock-sedge)	flowering plant	17/09/2001 - 27/09/2001	Chris Newbold		Montgomery Canal		Montgomery Canal Data	Verified correct	
SJ2537619800	550	<i>Myriophyllum alterniflorum</i> (Alternate Water-milfoil)	flowering plant	17/09/2001 - 27/09/2001	Chris Newbold		Montgomery Canal		Montgomery Canal Data	Verified correct	
SJ2537619800	550	<i>Callitriche hermaphroditica</i> (Autumnal Water-starwort)	flowering plant	17/09/2001 - 27/09/2001	Chris Newbold		Montgomery Canal		Montgomery Canal Data	Verified correct	
SJ2537419800	551	<i>Potamogeton compressus</i> (Grass-wrack Pondweed)	flowering plant	17/09/2001 - 27/09/2001	Chris Newbold		Montgomery Canal		Montgomery Canal Data	Verified correct	
SJ253197	551	<i>Carex paniculata</i> (Greater Tussock-sedge)	flowering plant	09/07/2017	Toby Hart	2-5 Count of Adult	Montgomery Canal	IBRC5510166 iRecord iRecord App	BIS WiReD and LERC Wales App Update 030419	Verified correct	
SJ253197	551	<i>Carex vesicaria</i> (Bladder-sedge)	flowering plant	12/08/2013	R A Dawes;S. Swindells		Bryn Mawr	Many plants edge of pool, SJ253197 & SJ253199, boggy area/pool in field	Montgomeryshire Rare Plant Register Update 2020	Verified correct	

SJ2537419800	551	<i>Myriophyllum alterniflorum</i> (Alternate Water-milfoil)	flowering plant	17/09/2001 - 27/09/2001	Chris Newbold		Mongomery Canal		Montgomery Canal Data	Verified correct	
SJ2537319800	552	<i>Potamogeton compressus</i> (Grass-wrack Pondweed)	flowering plant	17/09/2001 - 27/09/2001	Chris Newbold		Mongomery Canal		Montgomery Canal Data	Verified correct	
SJ2537219800	553	<i>Potamogeton praelongus</i> (Long-stalked Pondweed)	flowering plant	17/09/2001 - 27/09/2001	Chris Newbold		Mongomery Canal		Montgomery Canal Data	Verified correct	
SJ2537219800	553	<i>Potamogeton compressus</i> (Grass-wrack Pondweed)	flowering plant	17/09/2001 - 27/09/2001	Chris Newbold		Mongomery Canal		Montgomery Canal Data	Verified correct	
SJ2537119800	554	<i>Potamogeton praelongus</i> (Long-stalked Pondweed)	flowering plant	17/09/2001 - 27/09/2001	Chris Newbold		Mongomery Canal		Montgomery Canal Data	Verified correct	
SJ2537619811	555	<i>Carex paniculata</i> (Greater Tussock-sedge)	flowering plant	17/09/2001 - 27/09/2001	Chris Newbold		Mongomery Canal		Montgomery Canal Data	Verified correct	
SJ2537419811	557	<i>Elodea nuttallii</i> (Nuttall's Waterweed)	flowering plant	17/09/2001 - 27/09/2001	Chris Newbold		Mongomery Canal		Montgomery Canal Data	Verified correct	
SJ2536719800	557	<i>Myriophyllum alterniflorum</i> (Alternate Water-milfoil)	flowering plant	17/09/2001 - 27/09/2001	Chris Newbold		Mongomery Canal		Montgomery Canal Data	Verified correct	
SJ2537219811	558	<i>Myriophyllum alterniflorum</i> (Alternate Water-milfoil)	flowering plant	17/09/2001 - 27/09/2001	Chris Newbold		Mongomery Canal		Montgomery Canal Data	Verified correct	
SJ2537119811	559	<i>Myriophyllum alterniflorum</i> (Alternate Water-milfoil)	flowering plant	17/09/2001 - 27/09/2001	Chris Newbold		Mongomery Canal		Montgomery Canal Data	Verified correct	
SJ2537119811	559	<i>Elodea nuttallii</i> (Nuttall's Waterweed)	flowering plant	17/09/2001 - 27/09/2001	Chris Newbold		Mongomery Canal		Montgomery Canal Data	Verified correct	
SJ2537019811	560	<i>Potamogeton praelongus</i> (Long-stalked Pondweed)	flowering plant	17/09/2001 - 27/09/2001	Chris Newbold		Mongomery Canal		Montgomery Canal Data	Verified correct	
SJ2537019811	560	<i>Myriophyllum alterniflorum</i> (Alternate Water-milfoil)	flowering plant	17/09/2001 - 27/09/2001	Chris Newbold		Mongomery Canal		Montgomery Canal Data	Verified correct	
SJ2536919811	561	<i>Potamogeton praelongus</i> (Long-stalked Pondweed)	flowering plant	17/09/2001 - 27/09/2001	Chris Newbold		Mongomery Canal		Montgomery Canal Data	Verified correct	
SJ2536719811	563	<i>Potamogeton praelongus</i> (Long-stalked Pondweed)	flowering plant	17/09/2001 - 27/09/2001	Chris Newbold		Mongomery Canal		Montgomery Canal Data	Verified correct	
SJ2536819823	568	<i>Potamogeton obtusifolius</i> (Blunt-leaved Pondweed)	flowering plant	17/09/2001 - 27/09/2001	Chris Newbold		Mongomery Canal		Montgomery Canal Data	Verified correct	
SJ2536819823	568	<i>Callitriche hermaphroditica</i> (Autumnal Water-starwort)	flowering plant	17/09/2001 - 27/09/2001	Chris Newbold		Mongomery Canal		Montgomery Canal Data	Verified correct	
SJ2536719823	569	<i>Elodea nuttallii</i> (Nuttall's Waterweed)	flowering plant	17/09/2001 - 27/09/2001	Chris Newbold		Mongomery Canal		Montgomery Canal Data	Verified correct	
SJ2536719823	569	<i>Potamogeton obtusifolius</i> (Blunt-leaved Pondweed)	flowering plant	17/09/2001 - 27/09/2001	Chris Newbold		Mongomery Canal		Montgomery Canal Data	Verified correct	
SJ2536619823	570	<i>Myriophyllum alterniflorum</i> (Alternate Water-milfoil)	flowering plant	17/09/2001 - 27/09/2001	Chris Newbold		Mongomery Canal		Montgomery Canal Data	Verified correct	
SJ2536219823	573	<i>Luronium natans</i> (Floating Water-plantain)	flowering plant	17/09/2001 - 27/09/2001	Chris Newbold		Mongomery Canal		Montgomery Canal Data	Verified correct	
SJ2536619834	575	<i>Myriophyllum alterniflorum</i> (Alternate Water-milfoil)	flowering plant	17/09/2001 - 27/09/2001	Chris Newbold		Mongomery Canal		Montgomery Canal Data	Verified correct	
SJ2536519834	576	<i>Luronium natans</i> (Floating Water-plantain)	flowering plant	17/09/2001 - 27/09/2001	Chris Newbold		Mongomery Canal		Montgomery Canal Data	Verified correct	
SJ2624819108	578	<i>Elodea nuttallii</i> (Nuttall's Waterweed)	flowering plant	17/09/2001 - 27/09/2001	Chris Newbold	Occ Count	Mongomery Canal	Fiul	Montgomery Canal Data	Verified correct	
SJ2536319834	578	<i>Elodea canadensis</i> (Canadian Waterweed)	flowering plant	17/09/2001 - 27/09/2001	Chris Newbold		Mongomery Canal		Montgomery Canal Data	Verified correct	
SJ2624819108	578	<i>Luronium natans</i> (Floating Water-plantain)	flowering plant	17/09/2001 - 27/09/2001	Chris Newbold	Occ Count	Mongomery Canal	Fiul	Montgomery Canal Data	Verified correct	

SJ2536319834	578	<i>Elodea nuttallii</i> (Nuttall's Waterweed)	flowering plant	17/09/2001 - 27/09/2001	Chris Newbold		Montgomery Canal		Montgomery Canal Data	Verified correct	
SJ2536319834	578	<i>Myriophyllum alterniflorum</i> (Alternate Water-milfoil)	flowering plant	17/09/2001 - 27/09/2001	Chris Newbold		Montgomery Canal		Montgomery Canal Data	Verified correct	
SJ254199	582	<i>Lemna minuta</i> (Least Duckweed)	flowering plant	08/09/2013	R A Dawes;S. Swindells		Montgomery Canal, Vyrnwy Aqueduct	Canal; SJ2536019873 and SJ2536519839-present both sides of road Native	Montgomeryshire Plant Records Updated 2018	Verified correct	
SJ254199	582	<i>Spirodela polyrrhiza</i> (Greater Duckweed)	flowering plant	4 records, all from 2013	R A Dawes;S. Swindells		Montgomery Canal, Vyrnwy Aqueduct	SJ2536319954, ditch in field 12/08/13; SJ2536319954, ditch in field 12/08/13 Native	Montgomeryshire Rare Plant Register Update 2020; Montgomeryshire Plant Records Updated 2018	Verified correct	
SJ254199	582	<i>Rorippa amphibia</i> (Great Yellow-cress)	flowering plant	07/06/1905	Unknown Canal Survey		Montgomery Canal, Vyrnwy Aqueduct	SJ254199 - SJ 257192, by canal	Montgomeryshire Rare Plant Register Update 2020	Verified correct	
SJ25361986	593	<i>Callitriche hermaphroditica</i> (Autumnal Water-starwort)	flowering plant	11/07/2013	R A Dawes;S. Swindells		Montgomery Canal, Vyrnwy Aqueduct	Canal; Small mounds-unusual growth form-det prev by S Whild for R Dawes	Montgomeryshire Rare Plant Register Update 2020	Verified correct	
SJ25311977	593	<i>Butomus umbellatus</i> (Flowering-rush)	flowering plant	12/08/2013	R A Dawes;S. Swindells		Montgomery Canal, Vyrnwy Aqueduct	SJ2530719771, 5 flowering plants pool in field	Montgomeryshire Rare Plant Register Update 2020	Verified correct	
SJ253198	597	<i>Sparganium erectum</i> subsp. <i>neglectum</i> (Sparganium erectum subsp. <i>neglectum</i>)	flowering plant	8 records, between 1905 and 1997	Unknown Canal Survey; Sarah Whild;R.V. Lansdown		Montgomery Canal, Vyrnwy Aqueduct; Vyrnwy Reserve	Reference = Whild Associates (1998)	Montgomeryshire Rare Plant Register Update 2020; Shropshire Ecological Data Network; Montgomeryshire Plant Records Updated 2018	Verified correct	
SJ253198	597	<i>Sparganium erectum</i> subsp. <i>oocarpum</i> (Sparganium erectum subsp. <i>oocarpum</i>)	flowering plant	8 records, between 1905 and 1997	Unknown Canal Survey; Sarah Whild;R.V. Lansdown		Montgomery Canal, Vyrnwy Aqueduct; Vyrnwy Reserve	Reference = Whild Associates (1998)	Montgomeryshire Rare Plant Register Update 2020; Shropshire Ecological Data Network; Montgomeryshire Plant Records Updated 2018	Verified correct	
SJ253198	597	<i>Potamogeton praelongus</i> (Long-stalked Pondweed)	flowering plant	2 records, between 1998 and 2001	Unknown Flora Group;I.C. Trueman; Unknown		Montgomery Canal, Vyrnwy Aqueduct	either side of Williams Bridge thinning out before next lock, large thriving colony; south of Williams Bridge towards aqueduct, several good colonies	Montgomeryshire Rare Plant Register Update 2020	Verified correct	
SJ253198	597	<i>Alisma lanceolatum</i> (Narrow-leaved Water-plantain)	flowering plant	3 records, between 1905 and 1997	Sarah Whild; Sarah Whild;R.V. Lansdown		Montgomery Canal, Vyrnwy Aqueduct; Vyrnwy Reserve	Possibly introduced to Vyrnwy reserve; Reference = Whild Associates (1998); SJ253198, Possibly introduced to Vyrnwy reserve	Montgomeryshire Rare Plant Register Update 2020; Shropshire Ecological Data Network; Montgomeryshire Plant Records Updated 2018	Verified correct	
SJ253198	597	<i>Butomus umbellatus</i> (Flowering-rush)	flowering plant	3 records, between 1905 and 1998	Unknown Canal Survey; Sarah Whild;R.V. Lansdown		Montgomery Canal, Vyrnwy Aqueduct; Vyrnwy Reserve	canal nr Pentreheylin Hall Previously recorded from this location in 1985; Reference = Whild Associates (1998)	Montgomeryshire Plant Records Updated 2018; Shropshire Ecological Data Network; Montgomeryshire Rare Plant Register Update 2020	Verified correct	
SJ253198	597	<i>Callitriche hamulata</i> (Intermediate Water-starwort)	flowering plant	16/10/1997	Sarah Whild;R.V. Lansdown		Vyrnwy Reserve	Reference = Whild Associates (1998)	Shropshire Ecological Data Network	Unassessed	
SJ253198	597	<i>Carex vesicaria</i> (Bladder-sedge)	flowering plant	16/10/1997	Sarah Whild;R.V. Lansdown		Vyrnwy Reserve	Reference = Whild Associates (1998)	Shropshire Ecological Data Network	Unassessed	
SJ253198	597	<i>Elodea nuttallii</i> (Nuttall's Waterweed)	flowering plant	16/10/1997	Sarah Whild;R.V. Lansdown		Vyrnwy Reserve	Reference = Whild Associates (1998)	Shropshire Ecological Data Network	Unassessed	
SJ253198	597	<i>Equisetum telmateia</i> (Great Horsetail)	horsetail	16/10/1997	Sarah Whild;R.V. Lansdown		Vyrnwy Reserve	Reference = Whild Associates (1998)	Shropshire Ecological Data Network	Unassessed	
SJ253198	597	<i>Lythrum portula</i> (Water-purslane)	flowering plant	16/10/1997	Sarah Whild;R.V. Lansdown		Vyrnwy Reserve	Reference = Whild Associates (1998)	Shropshire Ecological Data Network	Unassessed	
SJ253198	597	<i>Oenanthe aquatica</i> (Fine-leaved Water-dropwort)	flowering plant	2 records, between 1997 and 1998	Sarah Whild;R.V. Lansdown; Unknown Flora Group;I.C. Trueman		Vyrnwy Reserve; nr Vyrnwy aqueduct	Reference = Whild Associates (1998); wet grassland below Williams Bridge, several clumps	Shropshire Ecological Data Network; Montgomeryshire Plant Records Updated 2018	Unassessed	
SJ253198	597	<i>Ranunculus trichophyllus</i> (Thread-leaved Water-crowfoot)	flowering plant	16/10/1997	Sarah Whild;R.V. Lansdown		Vyrnwy Reserve	Reference = Whild Associates (1998)	Shropshire Ecological Data Network	Unassessed	
SJ253198	597	<i>Sparganium erectum</i> subsp. <i>erectum</i> (Sparganium erectum subsp. <i>erectum</i>)	flowering plant	2 records, both from 1997	Sarah Whild;R.V. Lansdown		Vyrnwy Reserve	Reference = Whild Associates (1998)	Shropshire Ecological Data Network	Unassessed	
SJ253198	597	<i>Veronica scutellata</i> (Marsh Speedwell)	flowering plant	2 records, both from 1997	Sarah Whild;R.V. Lansdown		Vyrnwy Reserve	Reference = Whild Associates (1998)	Shropshire Ecological Data Network	Unassessed	
SJ253198	597	<i>Luronium natans</i> (Floating Water-plantain)	flowering plant	20/06/1905	Unknown;I.C. Trueman		Montgomery Canal, Vyrnwy Aqueduct	Patchily plentiful, nr Williams Bridge with Lem minor, Lem minuta	Montgomeryshire Rare Plant Register Update 2020	Verified correct	
SJ253198	597	<i>Lemna minuta</i> (Least Duckweed)	flowering plant	24/05/1998	Unknown Montgomery Flora Group;I.C. Trueman		Montgomery Canal, Vyrnwy Aqueduct	in quantity with Lem min	Montgomeryshire Plant Records Updated 2018	Verified correct	
SJ252194	612	<i>Ranunculus parviflorus</i> (Small-flowered Buttercup)	flowering plant	29/05/1905	E D Pugh		Laundry Wood, Four Crosses	on woodland track	Montgomeryshire Rare Plant Register Update 2020	Verified correct	
SJ25401995	618	<i>Callitriche obtusangula</i> (Blunt-fruited Water-starwort)	flowering plant	14/07/1989	P.M. Benoit		Llanymynech	in quantity in ditch in marshy meadow between canal and road, one mile SW of Llanymynech. Stamen and fruit check. With Apium nod	Montgomeryshire Rare Plant Register Update 2020	Verified correct	
SJ2534719890	622	<i>Potamogeton praelongus</i> (Long-stalked Pondweed)	flowering plant	17/09/2001 - 27/09/2001	Chris Newbold	Ab Count	Montgomery Canal		Montgomery Canal Data	Verified correct	

SJ2534719890	622	<i>Elodea canadensis</i> (Canadian Waterweed)	flowering plant	17/09/2001 - 27/09/2001	Chris Newbold	Fr Count	Montgomery Canal		Montgomery Canal Data	Verified correct	
SJ2629419085	626	<i>Elodea nuttallii</i> (Nuttall's Waterweed)	flowering plant	17/09/2001 - 27/09/2001	Chris Newbold	Occ Count	Montgomery Canal	Fiul	Montgomery Canal Data	Verified correct	
SJ2619	644	<i>Carex paniculata</i> (Greater Tussock-sedge)	flowering plant	2 records, between 2001 and 2016	R.A. Dawes; C. Newbold		Montgomery Canal, Llandysilio	Canal; single 10 fig GR in monad	Montgomeryshire Plant Records Updated 2018	Verified correct	
SJ2619	644	<i>Elodea nuttallii</i> (Nuttall's Waterweed)	flowering plant	2 records, between 2001 and 2016	C. Newbold; R.A. Dawes		Montgomery Canal, Llandysilio	a very few 10 fig GR's in monad	Montgomeryshire Plant Records Updated 2018	Verified correct	
SJ2619	644	<i>Luronium natans</i> (Floating Water-plantain)	flowering plant	3 records, between 1900 and 2001	Unknown Canal Survey; C. Newbold		Montgomery Canal, Llandysilio	several 10 fig GR's in monad	Montgomeryshire Plant Records Updated 2018; Montgomeryshire Rare Plant Register Update 2020	Verified correct	
SJ2619	644	<i>Potamogeton compressus</i> (Grass-wrack Pondweed)	flowering plant	2 records, between 1905 and 1997	Unknown Canal Survey		Montgomery Canal, Llandysilio		Montgomeryshire Plant Records Updated 2018; Montgomeryshire Rare Plant Register Update 2020	Verified correct	
SJ2619	644	<i>Spirodela polyrrhiza</i> (Greater Duckweed)	flowering plant	4 records, all from 2016	R.A. Dawes		Montgomery Canal, Llandysilio		Montgomeryshire Plant Records Updated 2018; Montgomeryshire Rare Plant Register Update 2020	Verified correct	
SJ2619	644	<i>Stachys palustris</i> (Marsh Woundwort)	flowering plant	2 records, both from 2016	R.A. Dawes		Montgomery Canal, Llandysilio	Towpath	Montgomeryshire Plant Records Updated 2018	Verified correct	
SJ2619	644	<i>Mimulus guttatus</i> (Monkeyflower)	flowering plant	04/08/2016	R.A. Dawes		Montgomery Canal, Llandysilio	Canal	Montgomeryshire Plant Records Updated 2018	Verified correct	
SJ2619	644	<i>Elodea canadensis</i> (Canadian Waterweed)	flowering plant	01/09/2001	C. Newbold		Montgomery Canal, Llandysilio	a few 10 fig GR's in monad	Montgomeryshire Plant Records Updated 2018	Verified correct	
SJ2619	644	<i>Impatiens glandulifera</i> (Himalayan Balsam)	flowering plant	04/08/2016	R.A. Dawes		Montgomery Canal, Llandysilio	Towpath	Montgomeryshire Plant Records Updated 2018	Verified correct	
SJ252197	644	<i>Persicaria minor</i> (Small Water-pepper)	flowering plant	24/07/1989	Unknown; F.H. Perring		nr Vyrnwy aqueduct	meadow beside canal, S of Carreghofa	Montgomeryshire Rare Plant Register Update 2020	Verified correct	
SJ253199	656	<i>Carex vesicaria</i> (Bladder-sedge)	flowering plant	12/08/2013	R A Dawes; S. Swindells		Bryn Mawr	Many plants edge of pool, SJ253197 & SJ253199, boggy area/pool in field	Montgomeryshire Rare Plant Register Update 2020	Verified correct	
SJ253199	656	<i>Potamogeton praelongus</i> (Long-stalked Pondweed)	flowering plant	11/07/2013	R A Dawes; S. Swindells		Montgomery Canal, Vyrnwy Aqueduct	2mx2m in middle of canal, SJ2535119899 & SJ2534119932 - 3 patches in all	Montgomeryshire Rare Plant Register Update 2020	Verified correct	
SJ254200	657	<i>Sparganium erectum</i> subsp. <i>erectum</i> (Sparganium erectum subsp. <i>erectum</i>)	flowering plant	2 records, both from 2017	R.A. Dawes		Montgomery Canal, Llanymynech	Montgomery canal, N of aqueduct at Llanymynech	Montgomeryshire Rare Plant Register Update 2020	Verified correct	
SJ2533019934	662	<i>Potamogeton praelongus</i> (Long-stalked Pondweed)	flowering plant	17/09/2001 - 27/09/2001	Chris Newbold	Occ Count	Montgomery Canal		Montgomery Canal Data	Verified correct	
SJ2533019934	662	<i>Callitriche hermaphroditica</i> (Autumnal Water-starwort)	flowering plant	17/09/2001 - 27/09/2001	Chris Newbold	R Count	Montgomery Canal		Montgomery Canal Data	Verified correct	
SJ2533019934	662	<i>Elodea nuttallii</i> (Nuttall's Waterweed)	flowering plant	17/09/2001 - 27/09/2001	Chris Newbold	Fr Count	Montgomery Canal		Montgomery Canal Data	Verified correct	
SJ25191939	676	<i>Ranunculus parviflorus</i> (Small-flowered Buttercup)	flowering plant	20/05/2013	S. Swindells		Bryn Mawr	sparsely spread over area 10m x 2m	Montgomeryshire Rare Plant Register Update 2020	Verified correct	
SJ2634219062	677	<i>Luronium natans</i> (Floating Water-plantain)	flowering plant	17/09/2001 - 27/09/2001	Chris Newbold	Occ Count	Montgomery Canal	Fiul	Montgomery Canal Data	Verified correct	
SJ2532319957	681	<i>Callitriche hermaphroditica</i> (Autumnal Water-starwort)	flowering plant	17/09/2001 - 27/09/2001	Chris Newbold		Montgomery Canal		Montgomery Canal Data	Verified correct	
SJ2532319957	681	<i>Elodea nuttallii</i> (Nuttall's Waterweed)	flowering plant	17/09/2001 - 27/09/2001	Chris Newbold	Fr Count	Montgomery Canal		Montgomery Canal Data	Verified correct	
SJ252198	684	<i>Persicaria minor</i> (Small Water-pepper)	flowering plant	2 records, between 1905 and 1976	F.H. Perring		nr Vyrnwy aqueduct	meadow beside canal S of Carreghofa	Montgomeryshire Plant Records Updated 2018; Montgomeryshire Rare Plant Register Update 2020	Verified correct	
SJ2531919968	691	<i>Myriophyllum alterniflorum</i> (Alternate Water-milfoil)	flowering plant	17/09/2001 - 27/09/2001	Chris Newbold	Sparse Count	Montgomery Canal		Montgomery Canal Data	Verified correct	
SJ2531519979	701	<i>Elodea canadensis</i> (Canadian Waterweed)	flowering plant	17/09/2001 - 27/09/2001	Chris Newbold	Fr Count	Montgomery Canal		Montgomery Canal Data	Verified correct	
SJ2531519979	701	<i>Elodea nuttallii</i> (Nuttall's Waterweed)	flowering plant	17/09/2001 - 27/09/2001	Chris Newbold	Occ Count	Montgomery Canal		Montgomery Canal Data	Verified correct	

SJ2531519979	701	<i>Myriophyllum alterniflorum</i> (Alternate Water-milfoil)	flowering plant	17/09/2001 - 27/09/2001	Chris Newbold	Occ Count	Montgomery Canal		Montgomery Canal Data	Verified correct	
SJ2531419990	709	<i>Luronium natans</i> (Floating Water-plantain)	flowering plant	17/09/2001 - 27/09/2001	Chris Newbold	Fr Count	Montgomery Canal		Montgomery Canal Data	Verified correct	
SJ25151938	717	<i>Ranunculus parviflorus</i> (Small-flowered Buttercup)	flowering plant	20/05/2013	R.A. Dawes		Bryn Mawr	abundant over area 8m x 2m	Montgomeryshire Rare Plant Register Update 2020	Verified correct	
SJ2638819050	718	<i>Luronium natans</i> (Floating Water-plantain)	flowering plant	17/09/2001 - 27/09/2001	Chris Newbold	Fr Count	Montgomery Canal		Montgomery Canal Data	Verified correct	
SJ2531120001	719	<i>Myriophyllum alterniflorum</i> (Alternate Water-milfoil)	flowering plant	17/09/2001 - 27/09/2001	Chris Newbold		Montgomery Canal		Montgomery Canal Data	Verified correct	
SJ2530820001	721	<i>Myriophyllum alterniflorum</i> (Alternate Water-milfoil)	flowering plant	17/09/2001 - 27/09/2001	Chris Newbold		Montgomery Canal		Montgomery Canal Data	Verified correct	
SJ2530620001	722	<i>Myriophyllum alterniflorum</i> (Alternate Water-milfoil)	flowering plant	17/09/2001 - 27/09/2001	Chris Newbold		Montgomery Canal		Montgomery Canal Data	Verified correct	
SJ2531020013	727	<i>Stachys palustris</i> (Marsh Woundwort)	flowering plant	2 records, both from 2001	Chris Newbold	Occ Count; Occ Count	Montgomery Canal		Montgomery Canal Data	Verified correct	
SJ2531020013	727	<i>Carex paniculata</i> (Greater Tussock-sedge)	flowering plant	17/09/2001 - 27/09/2001	Chris Newbold	Occ Count	Montgomery Canal		Montgomery Canal Data	Verified correct	
SJ251193	730	<i>Erodium cicutarium</i> (Common Stork's-bill)	flowering plant	20/05/2013	R A Dawes;S. Swindells		Bryn Mawr	Dry grassland; Scattered plants also SJ250192 Native	Montgomeryshire Plant Records Updated 2018	Verified correct	
SJ251193	730	<i>Sherardia arvensis</i> (Field Madder)	flowering plant	20/05/2013	R A Dawes;S. Swindells		Bryn Mawr	Not recorded	Montgomeryshire Rare Plant Register Update 2020	Verified correct	
SJ2530520013	731	<i>Luronium natans</i> (Floating Water-plantain)	flowering plant	17/09/2001 - 27/09/2001	Chris Newbold		Montgomery Canal		Montgomery Canal Data	Verified correct	
SJ2530320024	740	<i>Luronium natans</i> (Floating Water-plantain)	flowering plant	17/09/2001 - 27/09/2001	Chris Newbold		Montgomery Canal		Montgomery Canal Data	Verified correct	
SJ2530220035	748	<i>Stachys palustris</i> (Marsh Woundwort)	flowering plant	2 records, both from 2001	Chris Newbold	Occ Count; Occ Count	Montgomery Canal	Gmax	Montgomery Canal Data	Verified correct	
SJ2530220035	748	<i>Elodea nuttallii</i> (Nuttall's Waterweed)	flowering plant	17/09/2001 - 27/09/2001	Chris Newbold	Fr Count	Montgomery Canal	Gmax	Montgomery Canal Data	Verified correct	
SJ2530220035	748	<i>Carex paniculata</i> (Greater Tussock-sedge)	flowering plant	17/09/2001 - 27/09/2001	Chris Newbold	Occ Count	Montgomery Canal	Gmax	Montgomery Canal Data	Verified correct	
SJ2530220035	748	<i>Luronium natans</i> (Floating Water-plantain)	flowering plant	17/09/2001 - 27/09/2001	Chris Newbold		Montgomery Canal		Montgomery Canal Data	Verified correct	
SJ2641819017	763	<i>Luronium natans</i> (Floating Water-plantain)	flowering plant	17/09/2001 - 27/09/2001	Chris Newbold		Montgomery Canal	No clear indication of Lnat boundaries. Only info is Lnat Ab along edge. See paper map	Montgomery Canal Data	Verified correct	
SJ2530220068	770	<i>Myriophyllum alterniflorum</i> (Alternate Water-milfoil)	flowering plant	17/09/2001 - 27/09/2001	Chris Newbold		Montgomery Canal		Montgomery Canal Data	Verified correct	
SJ251198	774	<i>Veronica catenata</i> (Pink Water-speedwell)	flowering plant	2 records, both from 1976	F.H. Perring		nr Vyrnwy aqueduct	S of Carreghofa, very wet meadow	Montgomeryshire Rare Plant Register Update 2020	Verified correct	
SJ2642519005	776	<i>Elodea canadensis</i> (Canadian Waterweed)	flowering plant	17/09/2001 - 27/09/2001	Chris Newbold	Fr Count	Montgomery Canal		Montgomery Canal Data	Verified correct	
SJ2642519005	776	<i>Luronium natans</i> (Floating Water-plantain)	flowering plant	17/09/2001 - 27/09/2001	Chris Newbold	Ab Count	Montgomery Canal		Montgomery Canal Data	Verified correct	
SJ255202	779	<i>Butomus umbellatus</i> (Flowering-rush)	flowering plant	3 records, between 1905 and 2014	R.A. Dawes;S. Swindells; R.A. Dawes		Montgomery Canal, N of aqueduct	26 flowering plants plus large amounts of veg plants between SJ255202 and SJ261207 Native; 26 flowering plants plus large amounts of veg plants between SJ255202 and SJ261207; flowering in profusion all across the canal near Carreghofa school, virtually from Bridge 94 to Bridge 95. SJ255202 to SJ257205. Flowering Native	Montgomeryshire Plant Records Updated 2018; Montgomeryshire Rare Plant Register Update 2020	Verified correct	
SJ255202	779	<i>Luronium natans</i> (Floating Water-plantain)	flowering plant	15/07/2014	R.A. Dawes		Montgomery Canal, N of aqueduct	several metres not far from concrete wall.	Montgomeryshire Rare Plant Register Update 2020	Verified correct	
SJ2530020079	779	<i>Potamogeton praelongus</i> (Long-stalked Pondweed)	flowering plant	17/09/2001 - 27/09/2001	Chris Newbold		Montgomery Canal		Montgomery Canal Data	Verified correct	
SJ2643419005	783	<i>Carex paniculata</i> (Greater Tussock-sedge)	flowering plant	17/09/2001 - 27/09/2001	Chris Newbold		Montgomery Canal		Montgomery Canal Data	Verified correct	

SJ2530920102	789	<i>Myriophyllum alterniflorum</i> (Alternate Water-milfoil)	flowering plant	17/09/2001 - 27/09/2001	Chris Newbold		Montgomery Canal		Montgomery Canal Data	Verified correct	
SJ2531120113	796	<i>Myriophyllum alterniflorum</i> (Alternate Water-milfoil)	flowering plant	17/09/2001 - 27/09/2001	Chris Newbold		Montgomery Canal		Montgomery Canal Data	Verified correct	
SJ253201	798	<i>Lemna minuta</i> (Least Duckweed)	flowering plant	2 records, both from 2007	Tristan Hatton-Ellis		Carreghafa Pool	Freshwater_Site_Visits_and_Ad-hoc_Sightings.csv (CCW0002800000001)	NRW Freshwater Site Visits and ad-hoc Sightings	Unassessed	
SJ253201	798	<i>Potamogeton praelongus</i> (Long-stalked Pondweed)	flowering plant	3 records, between 2007 and 2018	Tristan Hatton-Ellis; R.A. Dawes		Carreghafa Pool; Montgomery Canal, N of aqueduct	Freshwater_Site_Visits_and_Ad-hoc_Sightings.csv (CCW0002800000001); in canal for several metres	NRW Freshwater Site Visits and ad-hoc Sightings; Montgomeryshire Rare Plant Register Update 2020	Unassessed	
SJ253201	798	<i>Spirodela polyrrhiza</i> (Greater Duckweed)	flowering plant	4 records, all from 2007	Tristan Hatton-Ellis		Carreghafa Pool	Freshwater_Site_Visits_and_Ad-hoc_Sightings.csv (CCW0002800000001)	NRW Freshwater Site Visits and ad-hoc Sightings	Unassessed	
SJ253201	798	<i>Elodea canadensis</i> (Canadian Waterweed)	flowering plant	2 records, both from 2007	Tristan Hatton-Ellis		Carreghafa Pool	Freshwater_Site_Visits_and_Ad-hoc_Sightings.csv (CCW0002800000001)	NRW Freshwater Site Visits and ad-hoc Sightings	Unassessed	
SJ253201	798	<i>Potamogeton obtusifolius</i> (Blunt-leaved Pondweed)	flowering plant	2 records, both from 2007	Tristan Hatton-Ellis		Carreghafa Pool	Freshwater_Site_Visits_and_Ad-hoc_Sightings.csv (CCW0002800000001)	NRW Freshwater Site Visits and ad-hoc Sightings	Unassessed	
SJ2531620124	801	<i>Luronium natans</i> (Floating Water-plantain)	flowering plant	2 records, both from 2001	Chris Newbold	R Count; R Count	Montgomery Canal		Montgomery Canal Data	Verified correct	
SJ2531420124	802	<i>Myriophyllum alterniflorum</i> (Alternate Water-milfoil)	flowering plant	17/09/2001 - 27/09/2001	Chris Newbold		Montgomery Canal		Montgomery Canal Data	Verified correct	
SJ2531320124	803	<i>Luronium natans</i> (Floating Water-plantain)	flowering plant	17/09/2001 - 27/09/2001	Chris Newbold	R Count	Montgomery Canal		Montgomery Canal Data	Verified correct	
SJ2531320124	803	<i>Potamogeton praelongus</i> (Long-stalked Pondweed)	flowering plant	17/09/2001 - 27/09/2001	Chris Newbold	Ab Count	Montgomery Canal		Montgomery Canal Data	Verified correct	
SJ2531320124	803	<i>Elodea nuttallii</i> (Nuttall's Waterweed)	flowering plant	17/09/2001 - 27/09/2001	Chris Newbold	R Count	Montgomery Canal		Montgomery Canal Data	Verified correct	
SJ2531320124	803	<i>Myriophyllum alterniflorum</i> (Alternate Water-milfoil)	flowering plant	17/09/2001 - 27/09/2001	Chris Newbold	Occ Count	Montgomery Canal		Montgomery Canal Data	Verified correct	
SJ2644418983	805	<i>Luronium natans</i> (Floating Water-plantain)	flowering plant	17/09/2001 - 27/09/2001	Chris Newbold	Ab Count	Montgomery Canal		Montgomery Canal Data	Verified correct	
SJ2531720135	808	<i>Myriophyllum alterniflorum</i> (Alternate Water-milfoil)	flowering plant	17/09/2001 - 27/09/2001	Chris Newbold		Montgomery Canal		Montgomery Canal Data	Verified correct	
SJ2531720135	808	<i>Luronium natans</i> (Floating Water-plantain)	flowering plant	17/09/2001 - 27/09/2001	Chris Newbold	R Count	Montgomery Canal		Montgomery Canal Data	Verified correct	
SJ2531620135	809	<i>Elodea nuttallii</i> (Nuttall's Waterweed)	flowering plant	17/09/2001 - 27/09/2001	Chris Newbold	R Count	Montgomery Canal	Open water. See photo 45	Montgomery Canal Data	Verified correct	
SJ2532120146	814	<i>Callitriche hermaphroditica</i> (Autumnal Water-starwort)	flowering plant	17/09/2001 - 27/09/2001	Chris Newbold		Montgomery Canal	Cushion	Montgomery Canal Data	Verified correct	
SJ2554320287	816	<i>Luronium natans</i> (Floating Water-plantain)	flowering plant	17/09/2001 - 27/09/2001	Chris Newbold	Ab Count	Montgomery Canal	Gmax in fringe. True transect	Montgomery Canal Data	Verified correct	
SJ2554320287	816	<i>Elodea nuttallii</i> (Nuttall's Waterweed)	flowering plant	17/09/2001 - 27/09/2001	Chris Newbold	Occ Count	Montgomery Canal	Gmax in fringe. True transect	Montgomery Canal Data	Verified correct	
SJ2645218972	818	<i>Elodea canadensis</i> (Canadian Waterweed)	flowering plant	17/09/2001 - 27/09/2001	Chris Newbold	Occ Count	Montgomery Canal		Montgomery Canal Data	Verified correct	
SJ2645218972	818	<i>Luronium natans</i> (Floating Water-plantain)	flowering plant	17/09/2001 - 27/09/2001	Chris Newbold	Ab Count	Montgomery Canal		Montgomery Canal Data	Verified correct	
SJ2532620157	819	<i>Callitriche hermaphroditica</i> (Autumnal Water-starwort)	flowering plant	17/09/2001 - 27/09/2001	Chris Newbold		Montgomery Canal	Cushion	Montgomery Canal Data	Verified correct	
SJ2532420157	820	<i>Callitriche hermaphroditica</i> (Autumnal Water-starwort)	flowering plant	17/09/2001 - 27/09/2001	Chris Newbold		Montgomery Canal	Cushion	Montgomery Canal Data	Verified correct	
SJ2555720298	821	<i>Elodea nuttallii</i> (Nuttall's Waterweed)	flowering plant	17/09/2001 - 27/09/2001	Chris Newbold	Occ Count	Montgomery Canal	Gmax in fringe. Sub transect	Montgomery Canal Data	Verified correct	
SJ2555720298	821	<i>Luronium natans</i> (Floating Water-plantain)	flowering plant	17/09/2001 - 27/09/2001	Chris Newbold	Fr Count	Montgomery Canal	Gmax in fringe. Sub transect	Montgomery Canal Data	Verified correct	
SJ2558020309	823	<i>Elodea nuttallii</i> (Nuttall's Waterweed)	flowering plant	17/09/2001 - 27/09/2001	Chris Newbold	Occ Count	Montgomery Canal	Sub transect. Lnat has submerged floating leaves	Montgomery Canal Data	Verified correct	
SJ2558020309	823	<i>Luronium natans</i> (Floating Water-plantain)	flowering plant	17/09/2001 - 27/09/2001	Chris Newbold	Ab Count	Montgomery Canal	Sub transect. Lnat has submerged floating leaves	Montgomery Canal Data	Verified correct	

SJ2533320168	823	<i>Myriophyllum alterniflorum</i> (Alternate Water-milfoil)	flowering plant	17/09/2001 - 27/09/2001	Chris Newbold		Montgomery Canal		Montgomery Canal Data	Verified correct	
SJ254202	824	<i>Sparganium erectum</i> subsp. <i>oocarpum</i> (Sparganium erectum subsp. <i>oocarpum</i>)	flowering plant	8 records, between 1905 and 1997	Unknown Canal Survey; R.V. Lansdown		Montgomery Canal, N of aqueduct; Montgomery Canal at Wern Aqueduct	Reference = Whild Associates (1998)	Montgomeryshire Rare Plant Register Update 2020; Montgomeryshire Plant Records Updated 2018; Shropshire Ecological Data Network	Verified correct	
SJ254202	824	<i>Callitriche hermaphrodita</i> (Autumnal Water-starwort)	flowering plant	3 records, between 1905 and 1997	Unknown Canal Survey; R.V. Lansdown		Montgomery Canal, N of aqueduct; Montgomery Canal at Wern Aqueduct	SJ254202; Reference = Whild Associates (1998)	Montgomeryshire Rare Plant Register Update 2020; Montgomeryshire Plant Records Updated 2018; Shropshire Ecological Data Network	Verified correct	
SJ254202	824	<i>Butomus umbellatus</i> (Flowering-rush)	flowering plant	3 records, between 1905 and 1997	Unknown Canal Survey; R.V. Lansdown		Montgomery Canal, N of aqueduct; Montgomery Canal at Wern Aqueduct	Reference = Whild Associates (1998)	Montgomeryshire Plant Records Updated 2018; Shropshire Ecological Data Network; Montgomeryshire Rare Plant Register Update 2020	Verified correct	
SJ254202	824	<i>Azolla filiculoides</i> (Water Fern)	fern	16/06/1998	R.V. Lansdown		Montgomery Canal at Wern Aqueduct	Reference = Whild Associates (1998)	Shropshire Ecological Data Network	Unassessed	
SJ254202	824	<i>Potamogeton obtusifolius</i> (Blunt-leaved Pondweed)	flowering plant	2 records, between 1997 and 1998	R.V. Lansdown		Montgomery Canal at Wern Aqueduct	Reference = Whild Associates (1998)	Shropshire Ecological Data Network	Unassessed	
SJ254202	824	<i>Callitriche hamulata</i> (Intermediate Water-starwort)	flowering plant	13/10/1997	R.V. Lansdown		Montgomery Canal at Wern Aqueduct	Reference = Whild Associates (1998)	Shropshire Ecological Data Network	Unassessed	
SJ254202	824	<i>Carex paniculata</i> (Greater Tussock-sedge)	flowering plant	13/10/1997	R.V. Lansdown		Montgomery Canal at Wern Aqueduct	Reference = Whild Associates (1998)	Shropshire Ecological Data Network	Unassessed	
SJ254202	824	<i>Elodea canadensis</i> (Canadian Waterweed)	flowering plant	13/10/1997	R.V. Lansdown		Montgomery Canal at Wern Aqueduct	Reference = Whild Associates (1998)	Shropshire Ecological Data Network	Unassessed	
SJ254202	824	<i>Elodea nuttallii</i> (Nuttall's Waterweed)	flowering plant	13/10/1997	R.V. Lansdown		Montgomery Canal at Wern Aqueduct	Reference = Whild Associates (1998)	Shropshire Ecological Data Network	Unassessed	
SJ254202	824	<i>Equisetum telmateia</i> (Great Horsetail)	horsetail	13/10/1997	R.V. Lansdown		Montgomery Canal at Wern Aqueduct	Reference = Whild Associates (1998)	Shropshire Ecological Data Network	Unassessed	
SJ254202	824	<i>Lemna minuta</i> (Least Duckweed)	flowering plant	13/10/1997	R.V. Lansdown		Montgomery Canal at Wern Aqueduct	Reference = Whild Associates (1998)	Shropshire Ecological Data Network	Unassessed	
SJ254202	824	<i>Luronium natans</i> (Floating Water-plantain)	flowering plant	13/10/1997	R.V. Lansdown		Montgomery Canal at Wern Aqueduct	Reference = Whild Associates (1998)	Shropshire Ecological Data Network	Unassessed	
SJ254202	824	<i>Mimulus moschatus</i> (Musk)	flowering plant	13/10/1997	R.V. Lansdown		Montgomery Canal at Wern Aqueduct	Reference = Whild Associates (1998)	Shropshire Ecological Data Network	Unassessed	
SJ254202	824	<i>Mimulus guttatus</i> x <i>luteus</i> = <i>M. x robertsii</i> (Hybrid Monkeyflower)	flowering plant	13/10/1997	R.V. Lansdown		Montgomery Canal at Wern Aqueduct	Reference = Whild Associates (1998)	Shropshire Ecological Data Network	Unassessed	
SJ254202	824	<i>Myriophyllum alterniflorum</i> (Alternate Water-milfoil)	flowering plant	13/10/1997	R.V. Lansdown		Montgomery Canal at Wern Aqueduct	Reference = Whild Associates (1998)	Shropshire Ecological Data Network	Unassessed	
SJ254202	824	<i>Potamogeton compressus</i> (Grass-wrack Pondweed)	flowering plant	13/10/1997	R.V. Lansdown		Montgomery Canal at Wern Aqueduct	Reference = Whild Associates (1998)	Shropshire Ecological Data Network	Unassessed	
SJ254202	824	<i>Potamogeton praelongus</i> (Long-stalked Pondweed)	flowering plant	2 records, both from 1997	R.V. Lansdown; Unknown Canal Survey		Montgomery Canal at Wern Aqueduct; Montgomery Canal, N of aqueduct	Reference = Whild Associates (1998)	Shropshire Ecological Data Network; Montgomeryshire Plant Records Updated 2018	Unassessed	
SJ254202	824	<i>Rumex hydrolapathum</i> (Water Dock)	flowering plant	13/10/1997	R.V. Lansdown		Montgomery Canal at Wern Aqueduct	Reference = Whild Associates (1998)	Shropshire Ecological Data Network	Unassessed	
SJ254202	824	<i>Stachys palustris</i> (Marsh Woundwort)	flowering plant	2 records, both from 1997	R.V. Lansdown		Montgomery Canal at Wern Aqueduct	Reference = Whild Associates (1998)	Shropshire Ecological Data Network	Unassessed	
SJ2552220287	824	<i>Luronium natans</i> (Floating Water-plantain)	flowering plant	17/09/2001 - 27/09/2001	Chris Newbold	Occ Count	Montgomery Canal	Gmax in fringe. Sub transect? No indication	Montgomery Canal Data	Verified correct	
SJ2552220287	824	<i>Elodea nuttallii</i> (Nuttall's Waterweed)	flowering plant	17/09/2001 - 27/09/2001	Chris Newbold	Fr Count	Montgomery Canal	Gmax in fringe. Sub transect? No indication	Montgomery Canal Data	Verified correct	
SJ2533920179	827	<i>Myriophyllum alterniflorum</i> (Alternate Water-milfoil)	flowering plant	17/09/2001 - 27/09/2001	Chris Newbold		Montgomery Canal		Montgomery Canal Data	Verified correct	
SJ2559620320	829	<i>Luronium natans</i> (Floating Water-plantain)	flowering plant	17/09/2001 - 27/09/2001	Chris Newbold	Fr Count	Montgomery Canal	Sub transect	Montgomery Canal Data	Verified correct	
SJ2533520179	830	<i>Callitriche hermaphrodita</i> (Autumnal Water-starwort)	flowering plant	17/09/2001 - 27/09/2001	Chris Newbold	Occ Count	Montgomery Canal	Gmax	Montgomery Canal Data	Verified correct	

SJ253520179	830	<i>Myriophyllum alterniflorum</i> (Alternate Water-milfoil)	flowering plant	17/09/2001 - 27/09/2001	Chris Newbold	Ab Count	Montgomery Canal	Gmax	Montgomery Canal Data	Verified correct	
SJ253520179	830	<i>Carex paniculata</i> (Greater Tussock-sedge)	flowering plant	17/09/2001 - 27/09/2001	Chris Newbold	Occ Count	Montgomery Canal	Gmax	Montgomery Canal Data	Verified correct	
SJ253520179	830	<i>Elodea nuttallii</i> (Nuttall's Waterweed)	flowering plant	17/09/2001 - 27/09/2001	Chris Newbold	Occ Count	Montgomery Canal	Gmax	Montgomery Canal Data	Verified correct	
SJ2558920320	831	<i>Elodea nuttallii</i> (Nuttall's Waterweed)	flowering plant	17/09/2001 - 27/09/2001	Chris Newbold	Occ Count	Montgomery Canal	True transect	Montgomery Canal Data	Verified correct	
SJ2558920320	831	<i>Luronium natans</i> (Floating Water-plantain)	flowering plant	17/09/2001 - 27/09/2001	Chris Newbold	Fr Count	Montgomery Canal	True transect	Montgomery Canal Data	Verified correct	
SJ2558520320	832	<i>Rumex hydrolapathum</i> (Water Dock)	flowering plant	17/09/2001 - 27/09/2001	Chris Newbold		Montgomery Canal		Montgomery Canal Data	Verified correct	
SJ264189	832	<i>Potamogeton obtusifolius</i> (Blunt-leaved Pondweed)	flowering plant	04/08/2016	R.A. Dawes		Montgomery Canal, Llandysilio	Scrappy bit at Bridge 99	Montgomeryshire Plant Records Updated 2018	Verified correct	
SJ2549520288	837	<i>Elodea nuttallii</i> (Nuttall's Waterweed)	flowering plant	17/09/2001 - 27/09/2001	Chris Newbold	Occ Count	Montgomery Canal		Montgomery Canal Data	Verified correct	
SJ2536420212	838	<i>Elodea nuttallii</i> (Nuttall's Waterweed)	flowering plant	17/09/2001 - 27/09/2001	Chris Newbold	Occ Count	Montgomery Canal	Gmax	Montgomery Canal Data	Verified correct	
SJ2536420212	838	<i>Myriophyllum alterniflorum</i> (Alternate Water-milfoil)	flowering plant	17/09/2001 - 27/09/2001	Chris Newbold	Fr Count	Montgomery Canal	Gmax	Montgomery Canal Data	Verified correct	
SJ2536420212	838	<i>Carex paniculata</i> (Greater Tussock-sedge)	flowering plant	17/09/2001 - 27/09/2001	Chris Newbold	Occ Count	Montgomery Canal	Gmax	Montgomery Canal Data	Verified correct	
SJ2536420212	838	<i>Callitriche hermaphrodita</i> (Autumnal Water-starwort)	flowering plant	17/09/2001 - 27/09/2001	Chris Newbold	Occ Count	Montgomery Canal	Gmax	Montgomery Canal Data	Verified correct	
SJ2546720277	839	<i>Lythrum salicaria</i> (Purple-loosestrife)	flowering plant	17/09/2001 - 27/09/2001	Chris Newbold	Occ Count	Montgomery Canal		Montgomery Canal Data	Verified correct	
SJ2546720277	839	<i>Myriophyllum aquaticum</i> (Parrot's-feather)	flowering plant	17/09/2001 - 27/09/2001	Chris Newbold	Occ Count	Montgomery Canal		Montgomery Canal Data	Verified correct	
SJ2540720256	851	<i>Mimulus guttatus</i> (Monkeyflower)	flowering plant	17/09/2001 - 27/09/2001	Chris Newbold		Montgomery Canal		Montgomery Canal Data	Verified correct	
SJ2561920353	853	<i>Luronium natans</i> (Floating Water-plantain)	flowering plant	17/09/2001 - 27/09/2001	Chris Newbold	Fr Count	Montgomery Canal		Montgomery Canal Data	Verified correct	
SJ250192	855	<i>Trifolium scabrum</i> (Rough Clover)	flowering plant	4 records, between 1905 and 1978	E D Pugh		Four Crosses	Roadside verge near cottage S of Laundry Wood. Plant not refund in 1990 after road alterations	Montgomeryshire Rare Plant Register Update 2020; Montgomeryshire Plant Records Updated 2018	Verified correct	
SJ2563220364	860	<i>Luronium natans</i> (Floating Water-plantain)	flowering plant	17/09/2001 - 27/09/2001	Chris Newbold		Montgomery Canal		Montgomery Canal Data	Verified correct	
SJ2562720364	862	<i>Luronium natans</i> (Floating Water-plantain)	flowering plant	17/09/2001 - 27/09/2001	Chris Newbold		Montgomery Canal	Island	Montgomery Canal Data	Verified correct	
SJ2562520364	862	<i>Luronium natans</i> (Floating Water-plantain)	flowering plant	17/09/2001 - 27/09/2001	Chris Newbold		Montgomery Canal	Island	Montgomery Canal Data	Verified correct	
SJ2563720375	870	<i>Luronium natans</i> (Floating Water-plantain)	flowering plant	17/09/2001 - 27/09/2001	Chris Newbold		Montgomery Canal		Montgomery Canal Data	Verified correct	
SJ2563320375	871	<i>Luronium natans</i> (Floating Water-plantain)	flowering plant	17/09/2001 - 27/09/2001	Chris Newbold		Montgomery Canal	Island	Montgomery Canal Data	Verified correct	
SJ2563420375	871	<i>Luronium natans</i> (Floating Water-plantain)	flowering plant	17/09/2001 - 27/09/2001	Chris Newbold		Montgomery Canal	Island	Montgomery Canal Data	Verified correct	
SJ255203	872	<i>Butomus umbellatus</i> (Flowering-rush)	flowering plant	16/07/2020	Claire Backshall		Montgomery Canal (Llanymynech)	Centre 7hd 2020. Data Import by Centre 7hd on 31/12/2020 Dr Kate Thorne.	Montgomeryshire Plant Records 2020	Verified correct	
SJ2563020375	872	<i>Luronium natans</i> (Floating Water-plantain)	flowering plant	17/09/2001 - 27/09/2001	Chris Newbold		Montgomery Canal	Island	Montgomery Canal Data	Verified correct	
SJ255203	872	<i>Luronium natans</i> (Floating Water-plantain)	flowering plant	18/08/2011	A.J. Hotchkiss		Montgomery Canal	30-40 flowering	Montgomeryshire Rare Plant Register Update 2020	Verified correct	
SJ2647918916	877	<i>Elodea nuttallii</i> (Nuttall's Waterweed)	flowering plant	17/09/2001 - 27/09/2001	Chris Newbold	Ab Count	Montgomery Canal	Gmax	Montgomery Canal Data	Verified correct	
SJ2564920386	877	<i>Butomus umbellatus</i> (Flowering-rush)	flowering plant	17/09/2001 - 27/09/2001	Chris Newbold	Loc dom Count	Montgomery Canal		Montgomery Canal Data	Verified correct	
SJ253202	878	<i>Potamogeton obtusifolius</i> (Blunt-leaved Pondweed)	flowering plant	2 records, between 1997 and 1998	R.V. Lansdown		Carreghoha Reserve	Reference = Whild Associates (1998)	Shropshire Ecological Data Network	Unassessed	

SJ253202	878	<i>Elodea nuttallii</i> (Nuttall's Waterweed)	flowering plant	13/10/1997	R.V. Lansdown		Carreghofa Reserve	Reference = Whild Associates (1998)	Shropshire Ecological Data Network	Unassessed	
SJ253202	878	<i>Callitriche hamulata</i> (Intermediate Water-starwort)	flowering plant	13/10/1997	R.V. Lansdown		Carreghofa Reserve	Reference = Whild Associates (1998)	Shropshire Ecological Data Network	Unassessed	
SJ253202	878	<i>Rumex hydrolapathum</i> (Water Dock)	flowering plant	24/07/1998	R.V. Lansdown		Carreghofa Reserve	Reference = Whild Associates (1998)	Shropshire Ecological Data Network	Unassessed	
SJ253202	878	<i>Elodea canadensis</i> (Canadian Waterweed)	flowering plant	24/07/1998	R.V. Lansdown		Carreghofa Reserve	Reference = Whild Associates (1998)	Shropshire Ecological Data Network	Unassessed	
SJ2563820386	880	<i>Butomus umbellatus</i> (Flowering-rush)	flowering plant	17/09/2001 - 27/09/2001	Chris Newbold	Loc dom Count	Montgomery Canal		Montgomery Canal Data	Verified correct	
SJ2564020386	880	<i>Butomus umbellatus</i> (Flowering-rush)	flowering plant	17/09/2001 - 27/09/2001	Chris Newbold	Loc dom Count	Montgomery Canal		Montgomery Canal Data	Verified correct	
SJ2564820397	888	<i>Elodea nuttallii</i> (Nuttall's Waterweed)	flowering plant	17/09/2001 - 27/09/2001	Chris Newbold	Fr Count	Montgomery Canal		Montgomery Canal Data	Verified correct	
SJ2566820419	905	<i>Carex paniculata</i> (Greater Tussock-sedge)	flowering plant	17/09/2001 - 27/09/2001	Chris Newbold		Montgomery Canal		Montgomery Canal Data	Verified correct	
SJ264188	905	<i>Potamogeton compressus</i> (Grass-wrack Pondweed)	flowering plant	01/01/1985	Unknown		MONTGOMERY CANAL	Rare_Flowering_Plant_and_Fern_Data.csv (CCW000590000001)	NRW Rare Flowering Plant and Fern Data	Unassessed	
SJ2649018882	909	<i>Elodea nuttallii</i> (Nuttall's Waterweed)	flowering plant	17/09/2001 - 27/09/2001	Chris Newbold	Occ Count	Montgomery Canal	Gmax	Montgomery Canal Data	Verified correct	
SJ254203	912	<i>Luronium natans</i> (Floating Water-plantain)	flowering plant	01/07/1905	R A Dawes		Montgomery Canal, N of aqueduct	spreading across narrow section of the canal just north of Careghofa Lock, colony 8m long	Montgomeryshire Rare Plant Register Update 2020	Verified correct	
SJ2566920430	916	<i>Carex paniculata</i> (Greater Tussock-sedge)	flowering plant	17/09/2001 - 27/09/2001	Chris Newbold		Montgomery Canal		Montgomery Canal Data	Verified correct	
SJ2567120441	926	<i>Elodea nuttallii</i> (Nuttall's Waterweed)	flowering plant	17/09/2001 - 27/09/2001	Chris Newbold	Fr Count	Montgomery Canal	Gmax & Phol in fringe	Montgomery Canal Data	Verified correct	
SJ2649418826	952	<i>Elodea nuttallii</i> (Nuttall's Waterweed)	flowering plant	17/09/2001 - 27/09/2001	Chris Newbold	Ab Count	Montgomery Canal	Gmax & Sper at edge. Fiul	Montgomery Canal Data	Verified correct	
SJ2568920485	966	<i>Elodea nuttallii</i> (Nuttall's Waterweed)	flowering plant	17/09/2001 - 27/09/2001	Chris Newbold	Fr Count	Montgomery Canal		Montgomery Canal Data	Verified correct	
SJ2569220485	966	<i>Elodea nuttallii</i> (Nuttall's Waterweed)	flowering plant	17/09/2001 - 27/09/2001	Chris Newbold	Fr Count	Montgomery Canal	Gmax	Montgomery Canal Data	Verified correct	
SJ265188	974	<i>Callitriche hermaphrodita</i> (Autumnal Water-starwort)	flowering plant	2 records, between 1905 and 1987	Unknown Canal Survey		Montgomery Canal, Four Crosses	Parson's Bridge; SJ265188, Parson's Bridge	Montgomeryshire Rare Plant Register Update 2020; Montgomeryshire Plant Records Updated 2018	Verified correct	
SJ258185	983	<i>Sinapis arvensis</i> (Charlock)	flowering plant	2 records, both from 2013	R A Dawes; S. Swindells		Bryn Mawr	SJ25841851, 1 plant edge of road	Montgomeryshire Rare Plant Register Update 2020	Verified correct	
SJ2649418771	994	<i>Elodea nuttallii</i> (Nuttall's Waterweed)	flowering plant	17/09/2001 - 27/09/2001	Chris Newbold	Codom Count	Montgomery Canal	Gmax & Sper at edge. Fiul	Montgomery Canal Data	Verified correct	
SJ2570720518	996	<i>Potamogeton obtusifolius</i> (Blunt-leaved Pondweed)	flowering plant	17/09/2001 - 27/09/2001	Chris Newbold		Montgomery Canal		Montgomery Canal Data	Verified correct	
SJ2570920529	1,006	<i>Elodea canadensis</i> (Canadian Waterweed)	flowering plant	17/09/2001 - 27/09/2001	Chris Newbold	Occ Count	Montgomery Canal	Gmax	Montgomery Canal Data	Verified correct	
SJ2570920529	1,006	<i>Potamogeton pusillus</i> (Lesser Pondweed)	flowering plant	17/09/2001 - 27/09/2001	Chris Newbold	Occ Count	Montgomery Canal	Gmax	Montgomery Canal Data	Verified correct	
SJ2570920529	1,006	<i>Potamogeton obtusifolius</i> (Blunt-leaved Pondweed)	flowering plant	17/09/2001 - 27/09/2001	Chris Newbold	Ab Count	Montgomery Canal	Gmax	Montgomery Canal Data	Verified correct	
SJ2571520540	1,016	<i>Potamogeton obtusifolius</i> (Blunt-leaved Pondweed)	flowering plant	17/09/2001 - 27/09/2001	Chris Newbold		Montgomery Canal		Montgomery Canal Data	Verified correct	
SJ2571220540	1,017	<i>Potamogeton obtusifolius</i> (Blunt-leaved Pondweed)	flowering plant	17/09/2001 - 27/09/2001	Chris Newbold		Montgomery Canal		Montgomery Canal Data	Verified correct	
SJ257205	1,022	<i>Butomus umbellatus</i> (Flowering-rush)	flowering plant	15/07/2014	R.A. Dawes		Montgomery Canal, Carreghofa	flowering in profusion all across the canal near Carreghofa school, virtually from Bridge 94 to Bridge 95. SJ255202 to SJ257205.	Montgomeryshire Rare Plant Register Update 2020	Verified correct	
SJ2648918726	1,026	<i>Luronium natans</i> (Floating Water-plantain)	flowering plant	17/09/2001 - 27/09/2001	Chris Newbold	R Count	Montgomery Canal		Montgomery Canal Data	Verified correct	
SJ2648918726	1,026	<i>Elodea nuttallii</i> (Nuttall's Waterweed)	flowering plant	17/09/2001 - 27/09/2001	Chris Newbold	Ab Count	Montgomery Canal		Montgomery Canal Data	Verified correct	

SJ2571920551	1,027	<i>Potamogeton obtusifolius</i> (Blunt-leaved Pondweed)	flowering plant	17/09/2001 - 27/09/2001	Chris Newbold	Ab Count	Montgomery Canal		Montgomery Canal Data	Verified correct	
SJ2571920551	1,027	<i>Potamogeton pusillus</i> (Lesser Pondweed)	flowering plant	17/09/2001 - 27/09/2001	Chris Newbold	Occ Count	Montgomery Canal		Montgomery Canal Data	Verified correct	
SJ2571620551	1,027	<i>Potamogeton obtusifolius</i> (Blunt-leaved Pondweed)	flowering plant	17/09/2001 - 27/09/2001	Chris Newbold	Ab Count	Montgomery Canal		Montgomery Canal Data	Verified correct	
SJ2571820551	1,027	<i>Potamogeton obtusifolius</i> (Blunt-leaved Pondweed)	flowering plant	17/09/2001 - 27/09/2001	Chris Newbold	Ab Count	Montgomery Canal		Montgomery Canal Data	Verified correct	
SJ2571620551	1,027	<i>Potamogeton pusillus</i> (Lesser Pondweed)	flowering plant	17/09/2001 - 27/09/2001	Chris Newbold	Occ Count	Montgomery Canal		Montgomery Canal Data	Verified correct	
SJ2571820551	1,027	<i>Potamogeton pusillus</i> (Lesser Pondweed)	flowering plant	17/09/2001 - 27/09/2001	Chris Newbold	Occ Count	Montgomery Canal		Montgomery Canal Data	Verified correct	
SJ2520	1,030	<i>Potamogeton obtusifolius</i> (Blunt-leaved Pondweed)	flowering plant	3 records, between 2001 and 2018	C. Newbold; K. Perry; R.A. Dawes		Montgomery Canal, N of aqueduct; Montgomery Canal	many 10 fig GR's in monad; near Carrehghofa school Native; canal, abundant for 30m nr Bridge 94 Not recorded	Montgomeryshire Plant Records Updated 2018	Verified correct	
SJ2520	1,030	<i>Spirodela polytriza</i> (Greater Duckweed)	flowering plant	4 records, between 1905 and 2008	R A Dawes		Montgomery Canal, N of aqueduct		Montgomeryshire Plant Records Updated 2018; Montgomeryshire Rare Plant Register Update 2020	Verified correct	
SJ2520	1,030	<i>Potamogeton praelongus</i> (Long-stalked Pondweed)	flowering plant	4 records, between 1905 and 2013	K. Perry; C. Newbold; R.H. Dave		Montgomery Canal, N of aqueduct	between Carrehghofa Lock and the aqueduct, stand flourishing and appears to have expanded (used to be a single patch) Native; couple of 10 fig GR's in monad; between Carrehghofa Lock and the aqueduct, stand flourishing and appears to have expanded (used to be a single patch)	Montgomeryshire Plant Records Updated 2018; Montgomeryshire Rare Plant Register Update 2020	Verified correct	
SJ2520	1,030	<i>Myosotis laxa</i> (Tufted Forget-me-not)	flowering plant	07/06/2018	R.A. Dawes		Montgomery Canal	Centre 7hd 2018. Data Import by Centre 7hd on 31/08/2018 Dr Kate Thorne emergent Not recorded	Montgomeryshire Plant Records Updated 2018	Verified correct	
SJ2520	1,030	<i>Elodea nuttallii</i> (Nuttall's Waterweed)	flowering plant	2 records, between 2001 and 2022	C. Newbold; Mark Duffell		Montgomery Canal, N of aqueduct; Wern	many 10 fig GR's in monad; Source - iRecord iRecord App BRC Record Key - iBRC28926295	Montgomeryshire Plant Records Updated 2018; iRecord Update 300423	Verified correct	
SJ2520	1,030	<i>Myriophyllum aquaticum</i> (Parrot's-feather)	flowering plant	01/09/2001	C. Newbold		Montgomery Canal, N of aqueduct	single 10 fig GR in monad	Montgomeryshire Plant Records Updated 2018	Verified correct	
SJ2520	1,030	<i>Elodea canadensis</i> (Canadian Waterweed)	flowering plant	01/09/2001	C. Newbold		Montgomery Canal, N of aqueduct	a few 10 fig GR's in monad	Montgomeryshire Plant Records Updated 2018	Verified correct	
SJ2520	1,030	<i>Rumex hydrolapathum</i> (Water Dock)	flowering plant	11/05/2018	R.A. Dawes		Montgomery Canal	Centre 7hd 2018. Data Import by Centre 7hd on 31/08/2018 Dr Kate Thorne emergent Not recorded	Montgomeryshire Plant Records Updated 2018	Verified correct	
SJ2520	1,030	<i>Lemna gibba</i> (Fat Duckweed)	flowering plant	30/06/1905	R A Dawes		Montgomery Canal, N of aqueduct		Montgomeryshire Rare Plant Register Update 2020	Verified correct	
SJ2520	1,030	<i>Potamogeton compressus</i> (Grass-wrack Pondweed)	flowering plant	2 records, between 1905 and 1997	Unknown Canal Survey		Montgomery Canal, N of aqueduct		Montgomeryshire Rare Plant Register Update 2020; Montgomeryshire Plant Records Updated 2018	Verified correct	
SJ2520	1,030	<i>Luronium natans</i> (Floating Water-plantain)	flowering plant	3 records, between 1900 and 2001	Unknown Canal Survey; C. Newbold		Montgomery Canal, N of aqueduct	many 10 fig GR's in monad	Montgomeryshire Plant Records Updated 2018; Montgomeryshire Rare Plant Register Update 2020	Verified correct	
SJ2520	1,030	<i>Myosoton aquaticum</i> (Water Chickweed)	flowering plant	08/07/2018	R.A. Dawes		Montgomery Canal	Centre 7hd 2018. Data Import by Centre 7hd on 31/08/2018 Dr Kate Thorne sluice Not recorded	Montgomeryshire Plant Records Updated 2018	Verified correct	
SJ2520	1,030	<i>Potamogeton pusillus</i> (Lesser Pondweed)	flowering plant	01/09/2001	C. Newbold		Montgomery Canal, N of aqueduct	several 10 fig GR's in monad	Montgomeryshire Rare Plant Register Update 2020	Verified correct	
SJ2520	1,030	<i>Myriophyllum alterniflorum</i> (Alternate Water-milfoil)	flowering plant	01/09/2001	C. Newbold		Montgomery Canal, N of aqueduct	several 10 fig GR's in monad	Montgomeryshire Plant Records Updated 2018	Verified correct	
SJ2520	1,030	<i>Carex paniculata</i> (Greater Tussock-sedge)	flowering plant	2 records, between 2001 and 2018	R.A. Dawes; C. Newbold		Montgomery Canal; Montgomery Canal, N of aqueduct	Centre 7hd 2018. Data Import by Centre 7hd on 31/08/2018 Dr Kate Thorne emergent Not recorded ; several 10 fig GR's in monad	Montgomeryshire Plant Records Updated 2018	Verified correct	
SJ2520	1,030	<i>Symphoricarpos albus</i> (Snowberry)	flowering plant	2 records, both from 2018	R.A. Dawes		Montgomery Canal	Centre 7hd 2018. Data Import by Centre 7hd on 31/08/2018 Dr Kate Thorne hedge Not recorded	Montgomeryshire Plant Records Updated 2018	Verified correct	
SJ2520	1,030	<i>Butomus umbellatus</i> (Flowering-rush)	flowering plant	2 records, between 2001 and 2018	R.A. Dawes; C. Newbold		Montgomery Canal; Montgomery Canal, N of aqueduct	27 flowering plants + veg plants, bridge 94 to 95; a very few 10 fig GR's in monad	Montgomeryshire Rare Plant Register Update 2020	Verified correct	
SJ2520	1,030	<i>Callitriche hermaphrodita</i> (Autumnal Water-starwort)	flowering plant	2 records, between 2001 and 2006	C. Newbold; D Wood; M Woods		Montgomery Canal, N of aqueduct	a few 10 fig GR's in monad; Montgomery field work data 2011. 2006 - 2010 records	Montgomeryshire Rare Plant Register Update 2020	Verified correct	
SJ2520	1,030	<i>Hydrocharis morsus-ranae</i> (Frogbit)	flowering plant	08/07/2018	R.A. Dawes		Montgomery Canal	canal, throughout the monad	Montgomeryshire Rare Plant Register Update 2020	Verified correct	
SJ2520	1,030	<i>Azolla filiculoides</i> (Water Fern)	fern	2007	R A Dawes		Montgomery Canal, N of aqueduct	abundant and sometimes dominant from Carrehghofa lock to Vrynwy viaduct	Montgomeryshire Plant Records Updated 2018	Verified correct	

SJ2520	1,030	<i>Cardamine amara</i> (Large Bitter-cress)	flowering plant	25/05/1986	Unknown		Montgomery Canal, N of aqueduct	SJ255203 - SJ258207, good colonies by canal	Montgomeryshire Rare Plant Register Update 2020	Verified correct	
SJ2520	1,030	<i>Allium ursinum</i> (Ramsons)	flowering plant	11/05/2018	R.A. Dawes		Montgomery Canal	Centre 7hd 2018. Data Import by Centre 7hd on 31/08/2018 Dr Kate Thorne towpath Not recorded	Montgomeryshire Plant Records Updated 2018	Verified correct	
SJ2520	1,030	<i>Hyacinthoides non-scripta</i> x <i>hispanica</i> = <i>H. x massartiana</i> (Bluebell)	flowering plant	11/05/2018	R.A. Dawes		Montgomery Canal	Centre 7hd 2018. Data Import by Centre 7hd on 31/08/2018 Dr Kate Thorne towpath Not recorded	Montgomeryshire Plant Records Updated 2018	Verified correct	
SJ2520	1,030	<i>Lemna minuta</i> (Least Duckweed)	flowering plant	11/05/2018	R.A. Dawes		Montgomery Canal	Centre 7hd 2018. Data Import by Centre 7hd on 31/08/2018 Dr Kate Thorne canal Not recorded	Montgomeryshire Plant Records Updated 2018	Verified correct	
SJ2520	1,030	<i>Crocasmia pottsi</i> x <i>aurea</i> = <i>C. x crocosmiflora</i> (Montbretia)	flowering plant	10/08/2020	Claire Backshall		Wern	Centre 7hd 2020. Data Import by Centre 7hd on 31/12/2020 Dr Kate Thorne.	Montgomeryshire Plant Records 2020	Verified correct	
SJ2520	1,030	<i>Stachys palustris</i> (Marsh Woundwort)	flowering plant	2 records, both from 2020	Claire Backshall		Wern	Centre 7hd 2020. Data Import by Centre 7hd on 31/12/2020 Dr Kate Thorne.	Montgomeryshire Plant Records 2020	Verified correct	
SJ2520	1,030	<i>Hyacinthoides non-scripta</i> (Bluebell)	flowering plant	01/05/2020	Claire Backshall		Wern	Centre 7hd 2020. Data Import by Centre 7hd on 31/12/2020 Dr Kate Thorne.	Montgomeryshire Plant Records 2020	Verified correct	
SJ2520	1,030	<i>Primula veris</i> (Cowslip)	flowering plant	01/05/2020	Claire Backshall		Wern	Centre 7hd 2020. Data Import by Centre 7hd on 31/12/2020 Dr Kate Thorne.	Montgomeryshire Plant Records 2020	Verified correct	
SJ2520	1,030	<i>Cruciata laevipes</i> (Crosswort)	flowering plant	01/05/2020	Claire Backshall		Wern	Centre 7hd 2020. Data Import by Centre 7hd on 31/12/2020 Dr Kate Thorne.	Montgomeryshire Plant Records 2020	Verified correct	
SJ2520	1,030	<i>Mimulus guttatus</i> (Monkeyflower)	flowering plant	08/07/2018	R.A. Dawes		Montgomery Canal	Centre 7hd 2018. Data Import by Centre 7hd on 31/08/2018 Dr Kate Thorne canal and sluice Not recorded	Montgomeryshire Plant Records Updated 2018	Verified correct	
SJ2572320562	1,037	<i>Potamogeton pusillus</i> (Lesser Pondweed)	flowering plant	2 records, both from 2001	Chris Newbold	Occ Count, Occ Count	Montgomery Canal		Montgomery Canal Data	Verified correct	
SJ2572520562	1,037	<i>Potamogeton obtusifolius</i> (Blunt-leaved Pondweed)	flowering plant	17/09/2001 - 27/09/2001	Chris Newbold	Ab Count	Montgomery Canal		Montgomery Canal Data	Verified correct	
SJ2572320562	1,037	<i>Potamogeton obtusifolius</i> (Blunt-leaved Pondweed)	flowering plant	17/09/2001 - 27/09/2001	Chris Newbold	Ab Count	Montgomery Canal		Montgomery Canal Data	Verified correct	
SJ2572520562	1,037	<i>Potamogeton pusillus</i> (Lesser Pondweed)	flowering plant	17/09/2001 - 27/09/2001	Chris Newbold	Occ Count	Montgomery Canal		Montgomery Canal Data	Verified correct	
SJ2572020562	1,038	<i>Potamogeton pusillus</i> (Lesser Pondweed)	flowering plant	17/09/2001 - 27/09/2001	Chris Newbold	Occ Count	Montgomery Canal		Montgomery Canal Data	Verified correct	
SJ2572020562	1,038	<i>Potamogeton obtusifolius</i> (Blunt-leaved Pondweed)	flowering plant	17/09/2001 - 27/09/2001	Chris Newbold	Ab Count	Montgomery Canal		Montgomery Canal Data	Verified correct	
SJ25732057	1,049	<i>Butomus umbellatus</i> (Flowering-rush)	flowering plant	04/09/2022	J.P. Martin	native - origin Count	Montgomery Canal, Wern	Source - iRecord Vascular plants BSBI BRC Record Key - iBRC28547322	iRecord Update 011222	Verified correct	
SJ2573620585	1,058	<i>Potamogeton obtusifolius</i> (Blunt-leaved Pondweed)	flowering plant	17/09/2001 - 27/09/2001	Chris Newbold	Ab Count	Montgomery Canal		Montgomery Canal Data	Verified correct	
SJ2573620585	1,058	<i>Elodea canadensis</i> (Canadian Waterweed)	flowering plant	17/09/2001 - 27/09/2001	Chris Newbold	Occ Count	Montgomery Canal		Montgomery Canal Data	Verified correct	
SJ2648018671	1,064	<i>Luronium natans</i> (Floating Water-plantain)	flowering plant	17/09/2001 - 27/09/2001	Chris Newbold	Occ Count	Montgomery Canal	Sub transect. Unsure of position as drawn on back of map due to missing section	Montgomery Canal Data	Verified correct	
SJ2648018671	1,064	<i>Elodea nuttallii</i> (Nuttall's Waterweed)	flowering plant	17/09/2001 - 27/09/2001	Chris Newbold	Ab Count	Montgomery Canal	Sub transect. Unsure of position as drawn on back of map due to missing section	Montgomery Canal Data	Verified correct	
SJ2648118671	1,065	<i>Elodea nuttallii</i> (Nuttall's Waterweed)	flowering plant	17/09/2001 - 27/09/2001	Chris Newbold	Ab Count	Montgomery Canal	Sub transect. Unsure of position as drawn on back of map due to missing section	Montgomery Canal Data	Verified correct	
SJ2574520595	1,067	<i>Potamogeton obtusifolius</i> (Blunt-leaved Pondweed)	flowering plant	17/09/2001 - 27/09/2001	Chris Newbold		Montgomery Canal		Montgomery Canal Data	Verified correct	
SJ2574320596	1,069	<i>Potamogeton obtusifolius</i> (Blunt-leaved Pondweed)	flowering plant	17/09/2001 - 27/09/2001	Chris Newbold		Montgomery Canal		Montgomery Canal Data	Verified correct	
SJ2576320606	1,077	<i>Elodea canadensis</i> (Canadian Waterweed)	flowering plant	17/09/2001 - 27/09/2001	Chris Newbold	Occ Count	Montgomery Canal		Montgomery Canal Data	Verified correct	
SJ2576320606	1,077	<i>Potamogeton pusillus</i> (Lesser Pondweed)	flowering plant	17/09/2001 - 27/09/2001	Chris Newbold	Occ Count	Montgomery Canal		Montgomery Canal Data	Verified correct	
SJ2576320606	1,077	<i>Elodea nuttallii</i> (Nuttall's Waterweed)	flowering plant	17/09/2001 - 27/09/2001	Chris Newbold	R Count	Montgomery Canal		Montgomery Canal Data	Verified correct	
SJ2576320606	1,077	<i>Potamogeton obtusifolius</i> (Blunt-leaved Pondweed)	flowering plant	17/09/2001 - 27/09/2001	Chris Newbold	Fr Count	Montgomery Canal		Montgomery Canal Data	Verified correct	

SJ2647718649	1,080	<i>Elodea nuttallii</i> (Nuttall's Waterweed)	flowering plant	17/09/2001 - 27/09/2001	Chris Newbold	Ab Count	Montgomery Canal		Montgomery Canal Data	Verified correct	
SJ2518	1,093	<i>Anemone nemorosa</i> (Wood Anemone)	flowering plant	2013	R A Dawes;S. Swindells		Bryn Mawr	Hedge bank Native	Montgomeryshire Plant Records Updated 2018	Verified correct	
SJ2518	1,093	<i>Veronica montana</i> (Wood Speedwell)	flowering plant	2 records, both from 2013	R A Dawes;S. Swindells		Bryn Mawr	Woodland edge Native	Montgomeryshire Plant Records Updated 2018	Verified correct	
SJ2518	1,093	<i>Lonicera nitida</i> (Wilson's Honeysuckle)	flowering plant	05/07/1905	R A Dawes;S. Swindells		Bryn Mawr	Hedgerow, planted Introduced	Montgomeryshire Plant Records Updated 2018	Verified correct	
SJ2518	1,093	<i>Trisetum flavescens</i> (Yellow Oat-grass)	flowering plant	2 records, both from 2013	R A Dawes;S. Swindells		Bryn Mawr	Hedge bank Native	Montgomeryshire Plant Records Updated 2018	Verified correct	
SJ2518	1,093	<i>Vinca major</i> (Greater Periwinkle)	flowering plant	2 records, both from 2013	R A Dawes;S. Swindells		Bryn Mawr	Hedge bank Introduced	Montgomeryshire Plant Records Updated 2018	Verified correct	
SJ2518	1,093	<i>Sanicula europaea</i> (Sanicle)	flowering plant	2013	R A Dawes;S. Swindells		Bryn Mawr	Woodland edge Native	Montgomeryshire Plant Records Updated 2018	Verified correct	
SJ2518	1,093	<i>Adoxa moschatellina</i> (Moschatel)	flowering plant	2013	R A Dawes;S. Swindells		Bryn Mawr	Hedge bank Native	Montgomeryshire Plant Records Updated 2018	Verified correct	
SJ2518	1,093	<i>Oxalis acetosella</i> (Wood-sorrel)	flowering plant	2013	R A Dawes;S. Swindells		Bryn Mawr	Hedge bank Native	Montgomeryshire Plant Records Updated 2018	Verified correct	
SJ2518	1,093	<i>Ficaria verna</i> var. <i>bulbifer</i> (Ficaria verna var. bulbifer)	flowering plant	2013	R A Dawes;S. Swindells		Bryn Mawr	Hedge bank Native	Montgomeryshire Plant Records Updated 2018	Verified correct	
SJ2518	1,093	<i>Hyacinthoides non-scripta</i> (Bluebell)	flowering plant	2013	R A Dawes;S. Swindells		Bryn Mawr	Side of track Native	Montgomeryshire Plant Records Updated 2018	Verified correct	
SJ2518	1,093	<i>Buxus sempervirens</i> (Box)	flowering plant	2013	R A Dawes;S. Swindells		Bryn Mawr	Planted in field, 2 small trees some way apart SJ25251859 Planted	Montgomeryshire Plant Records Updated 2018	Verified correct	
SJ2518	1,093	<i>Crocsmia pottsi</i> x <i>aurea</i> = <i>C. x crocosmiflora</i> (Montbretia)	flowering plant	2013	R A Dawes;S. Swindells		Bryn Mawr	Hedge bank Introduced	Montgomeryshire Plant Records Updated 2018	Verified correct	
SJ2518	1,093	<i>Crucjata laevipes</i> (Crosswort)	flowering plant	2013	R A Dawes;S. Swindells		Bryn Mawr	Hedge bank Native	Montgomeryshire Plant Records Updated 2018	Verified correct	
SJ2518	1,093	<i>Lamiastrum galeobdolon</i> subsp. <i>argentatum</i> (Lamiastrum galeobdolon subsp. argentatum)	flowering plant	05/07/1905	R A Dawes;S. Swindells		Bryn Mawr	Verge Introduced	Montgomeryshire Plant Records Updated 2018	Verified correct	
SJ2518	1,093	<i>Lepidium heterophyllum</i> (Smith's Pepperwort)	flowering plant	05/07/1905	R A Dawes;S. Swindells		Bryn Mawr	On rocky hedge bank Native	Montgomeryshire Plant Records Updated 2018	Verified correct	
SJ2581120628	1,096	<i>Potamogeton obtusifolius</i> (Blunt-leaved Pondweed)	flowering plant	17/09/2001 - 27/09/2001	Chris Newbold	Dom Count	Montgomery Canal	Gmax	Montgomery Canal Data	Verified correct	
SJ2581120628	1,096	<i>Elodea canadensis</i> (Canadian Waterweed)	flowering plant	17/09/2001 - 27/09/2001	Chris Newbold	Occ Count	Montgomery Canal	Gmax	Montgomery Canal Data	Verified correct	
SJ2647118626	1,096	<i>Luronium natans</i> (Floating Water-plantain)	flowering plant	17/09/2001 - 27/09/2001	Chris Newbold	Occ Count	Montgomery Canal		Montgomery Canal Data	Verified correct	
SJ2581120628	1,096	<i>Potamogeton pusillus</i> (Lesser Pondweed)	flowering plant	17/09/2001 - 27/09/2001	Chris Newbold	Occ Count	Montgomery Canal	Gmax	Montgomery Canal Data	Verified correct	
SJ2581120628	1,096	<i>Elodea nuttallii</i> (Nuttall's Waterweed)	flowering plant	17/09/2001 - 27/09/2001	Chris Newbold	R Count	Montgomery Canal	Gmax	Montgomery Canal Data	Verified correct	
SJ25832063	1,102	<i>Elodea nuttallii</i> (Nuttall's Waterweed)	flowering plant	04/09/2022	J.P. Martin		Montgomery Canal, Wern	Source - iRecord Vascular plants BSBI BRC Record Key - iBRC28547318 introduced - accidental - regenerating	iRecord Update 011222	Unassessed	
SJ25832063	1,102	<i>Elodea canadensis</i> (Canadian Waterweed)	flowering plant	04/09/2022	J.P. Martin		Montgomery Canal, Wern	Source - iRecord Vascular plants BSBI BRC Record Key - iBRC28547319 introduced - accidental - regenerating	iRecord Update 011222	Unassessed	
SJ25832063	1,102	<i>Potamogeton berchtoldii</i> (Small Pondweed)	flowering plant	04/09/2022	J.P. Martin	1 Count of +	Montgomery Canal, Wern	Source - iRecord Vascular plants BSBI BRC Record Key - iBRC28547320	iRecord Update 011222	Unassessed	
SJ25832063	1,102	<i>Hydrocharis morsus-ranae</i> (Frogbit)	flowering plant	04/09/2022	J.P. Martin	1 Count of +	Montgomery Canal, Wern	Source - iRecord Vascular plants BSBI BRC Record Key - iBRC28547321	iRecord Update 011222	Unassessed	
SJ2646918615	1,104	<i>Elodea nuttallii</i> (Nuttall's Waterweed)	flowering plant	17/09/2001 - 27/09/2001	Chris Newbold	Fr Count	Montgomery Canal		Montgomery Canal Data	Verified correct	
SJ2583420639	1,106	<i>Potamogeton obtusifolius</i> (Blunt-leaved Pondweed)	flowering plant	17/09/2001 - 27/09/2001	Chris Newbold	Dom Count	Montgomery Canal	Pobt overlain by Lmin	Montgomery Canal Data	Verified correct	

SJ258206	1,117	<i>Elodea canadensis</i> (Canadian Waterweed)	flowering plant	04/09/2022	Mark Duffell		Wern	Source -iRecord iRecord App BRC Record Key - iBRC28926311 .	iRecord Update 300423	Unassessed	
SJ2646618593	1,121	<i>Luronium natans</i> (Floating Water-plantain)	flowering plant	17/09/2001 - 27/09/2001	Chris Newbold	Fr Count	Montgomery Canal		Montgomery Canal Data	Verified correct	
SJ2586120660	1,127	<i>Potamogeton obtusifolius</i> (Blunt-leaved Pondweed)	flowering plant	17/09/2001 - 27/09/2001	Chris Newbold	Dom Count	Montgomery Canal	Gmax	Montgomery Canal Data	Verified correct	
SJ2586120660	1,127	<i>Potamogeton pusillus</i> (Lesser Pondweed)	flowering plant	17/09/2001 - 27/09/2001	Chris Newbold	Occ Count	Montgomery Canal	Gmax	Montgomery Canal Data	Verified correct	
SJ2586120660	1,127	<i>Elodea nuttallii</i> (Nuttall's Waterweed)	flowering plant	17/09/2001 - 27/09/2001	Chris Newbold	Occ Count	Montgomery Canal	Gmax	Montgomery Canal Data	Verified correct	
SJ247197	1,128	<i>Sinapis arvensis</i> (Charlock)	flowering plant	2 records, both from 2013	R A Dawes; S. Swindells		Bryn Mawr	Disturbed ground by river	Montgomeryshire Rare Plant Register Update 2020	Verified correct	
SJ2586020663	1,130	<i>Luronium natans</i> (Floating Water-plantain)	flowering plant	10/07/2013	Ken Perry		Rose Villa, Llanymynech	A small patch visible	BIS Casual Records 2014	Verified correct	
SJ269192	1,130	<i>Luronium natans</i> (Floating Water-plantain)	flowering plant	01/01/1985	Unknown		MONTGOMERY CANAL	Rare_Flowering_Plant_and_Fern_Data.csv (CCW0005900000001)	NRW Rare Flowering Plant and Fern Data	Unassessed	
SJ25862066	1,132	<i>Luronium natans</i> (Floating Water-plantain)	flowering plant	10/06/2013	K. Perry		Montgomery Canal, Llanymynech	scattered patches, with Str alo	Montgomeryshire Rare Plant Register Update 2020	Verified correct	
SJ2645918571	1,135	<i>Luronium natans</i> (Floating Water-plantain)	flowering plant	17/09/2001 - 27/09/2001	Chris Newbold	Fr Count	Montgomery Canal	Sub transect	Montgomery Canal Data	Verified correct	
SJ2590220671	1,138	<i>Stachys palustris</i> (Marsh Woundwort)	flowering plant	2 records, both from 2001	Chris Newbold	Occ Count; Occ Count	Montgomery Canal		Montgomery Canal Data	Verified correct	
SJ2590720671	1,139	<i>Stachys palustris</i> (Marsh Woundwort)	flowering plant	2 records, both from 2001	Chris Newbold	Occ Count; Occ Count	Montgomery Canal	Gmax	Montgomery Canal Data	Verified correct	
SJ2590720671	1,139	<i>Potamogeton pusillus</i> (Lesser Pondweed)	flowering plant	17/09/2001 - 27/09/2001	Chris Newbold	Ab Count	Montgomery Canal	Gmax	Montgomery Canal Data	Verified correct	
SJ2590720671	1,139	<i>Potamogeton obtusifolius</i> (Blunt-leaved Pondweed)	flowering plant	17/09/2001 - 27/09/2001	Chris Newbold	Ab Count	Montgomery Canal	Gmax	Montgomery Canal Data	Verified correct	
SJ2590720671	1,139	<i>Elodea nuttallii</i> (Nuttall's Waterweed)	flowering plant	17/09/2001 - 27/09/2001	Chris Newbold	Occ Count	Montgomery Canal	Gmax	Montgomery Canal Data	Verified correct	
SJ264185	1,149	<i>Lathyrus latifolius</i> (Broad-leaved Everlasting-pea)	flowering plant	04/08/2016	R.A. Dawes		Montgomery Canal, Four Crosses	one plant in hedgerow	Montgomeryshire Plant Records Updated 2018	Verified correct	
SJ2645018549	1,149	<i>Elodea nuttallii</i> (Nuttall's Waterweed)	flowering plant	17/09/2001 - 27/09/2001	Chris Newbold	Ab Count	Montgomery Canal	Limit of throw. Gmax at edge. Cha	Montgomery Canal Data	Verified correct	
SJ2645018549	1,149	<i>Luronium natans</i> (Floating Water-plantain)	flowering plant	17/09/2001 - 27/09/2001	Chris Newbold	Fr Count	Montgomery Canal	Limit of throw. Gmax at edge. Cha	Montgomery Canal Data	Verified correct	
SJ2620	1,161	<i>Butomus umbellatus</i> (Flowering-rush)	flowering plant	25/05/1986	R.H. Dave		Montgomery Canal at Llanymynech	Shropshire Ecological Data Network database. NBN Atlas ID = 2109c630-8a70-4df5-beef-52d547c3672e	Shropshire Ecological Data Network Database (NBN)	Verified correct	
SJ2620	1,161	<i>Myriophyllum aquaticum</i> (Parrot's-feather)	flowering plant	01/09/2001	C. Newbold		Montgomery Canal, Llanymynech	single 10 fig GR in monad	Montgomeryshire Plant Records Updated 2018	Verified correct	
SJ2620	1,161	<i>Potamogeton obtusifolius</i> (Blunt-leaved Pondweed)	flowering plant	3 records, between 1986 and 2018	C. Newbold; R.A. Dawes; R.H. Dave		Montgomery Canal, Llanymynech; Montgomery Canal at Llanymynech	several 10 fig GR's in monad; Centre 7hd 2018. Data Import by Centre 7hd on 31/08/2018 Dr Kate Thorne canal Not recorded ; Shropshire Ecological Data Network database. NBN Atlas ID = 96d58e03-8810-466a-a4db-ef64758f7026	Montgomeryshire Plant Records Updated 2018; Shropshire Ecological Data Network Database (NBN)	Verified correct	
SJ2620	1,161	<i>Elodea nuttallii</i> (Nuttall's Waterweed)	flowering plant	2 records, both from 2001	C. Newbold		Montgomery Canal, Llanymynech; Montgomery Canal at Llanymynech	a few 10 fig GR's in monad; Shropshire Ecological Data Network database. NBN Atlas ID = 7c2cb351-315f-4055-86db-af79402f1a38	Montgomeryshire Plant Records Updated 2018; Shropshire Ecological Data Network Database (NBN)	Verified correct	
SJ2620	1,161	<i>Hyacinthoides non-scripta x hispanica</i> = <i>H. x massartiana</i> (Bluebell)	flowering plant	11/05/2018	R.A. Dawes		Montgomery Canal, Llanymynech	Centre 7hd 2018. Data Import by Centre 7hd on 31/08/2018 Dr Kate Thorne towpath Not recorded	Montgomeryshire Plant Records Updated 2018	Verified correct	
SJ2620	1,161	<i>Potamogeton compressus</i> (Grass-wrack Pondweed)	flowering plant	2 records, between 1905 and 1974	B. Seddon		Montgomery Canal, Llanymynech	in the canal at Walls Bridge	Montgomeryshire Rare Plant Register Update 2020; Montgomeryshire Plant Records Updated 2018	Verified correct	
SJ2645518538	1,161	<i>Luronium natans</i> (Floating Water-plantain)	flowering plant	17/09/2001 - 27/09/2001	Chris Newbold	Fr Count	Montgomery Canal		Montgomery Canal Data	Verified correct	
SJ2620	1,161	<i>Alchemilla vulgaris</i> agg. (Lady's-mantle)	flowering plant	07/06/2018	R.A. Dawes		Montgomery Canal, Llanymynech	Centre 7hd 2018. Data Import by Centre 7hd on 31/08/2018 Dr Kate Thorne towpath Not recorded	Montgomeryshire Plant Records Updated 2018	Verified correct	
SJ2620	1,161	<i>Symphoricarpos albus</i> (Snowberry)	flowering plant	2 records, both from 2018	R.A. Dawes		Montgomery Canal, Llanymynech	Centre 7hd 2018. Data Import by Centre 7hd on 31/08/2018 Dr Kate Thorne hedge Not recorded	Montgomeryshire Plant Records Updated 2018	Verified correct	

SJ2620	1,161	<i>Stachys palustris</i> (Marsh Woundwort)	flowering plant	4 records, between 2001 and 2018	R.A. Dawes; C. Newbold		Montgomery Canal, Llanymynech; Montgomery Canal at Llanymynech	Centre 7hd 2018. Data Import by Centre 7hd on 31/08/2018 Dr Kate Thorne towpath Not recorded ; Shropshire Ecological Data Network database NBN Atlas occurrence download at https://nbnatlas.org accessed on Mon Apr 23 09:53:23 UTC 2018.	Montgomeryshire Plant Records Updated 2018; Shropshire Ecological Data Network Database (NBN)	Verified correct	
SJ2620	1,161	<i>Hydrocharis morsus-ranae</i> (Frogbit)	flowering plant	2 records, between 2002 and 2018	R.A. Dawes		Montgomery Canal, Llanymynech	canal, abundant throughout monad	Montgomeryshire Rare Plant Register Update 2020	Verified correct	
SJ2620	1,161	<i>Cardamine amara</i> (Large Bitter-cress)	flowering plant	2 records, both from 2018	R.A. Dawes		Montgomery Canal, Llanymynech	emergent, 10m linear strip; stand of about 10 metres	Montgomeryshire Rare Plant Register Update 2020	Verified correct	
SJ2620	1,161	<i>Lemna gibba</i> (Fat Duckweed)	flowering plant	2 records, both from 2001	C. Newbold		Montgomery Canal, Llanymynech; Montgomery Canal at Llanymynech	Shropshire Ecological Data Network database NBN Atlas occurrence download at https://nbnatlas.org accessed on Mon Apr 23 09:53:23 UTC 2018.	Montgomeryshire Rare Plant Register Update 2020; Shropshire Ecological Data Network Database (NBN)	Verified correct	
SJ2620	1,161	<i>Rumex hydrolapathum</i> (Water Dock)	flowering plant	11/05/2018	R.A. Dawes		Montgomery Canal, Llanymynech	Centre 7hd 2018. Data Import by Centre 7hd on 31/08/2018 Dr Kate Thorne emergent Not recorded	Montgomeryshire Plant Records Updated 2018	Verified correct	
SJ2620	1,161	<i>Spirodela polyrrhiza</i> (Greater Duckweed)	flowering plant	2 records, both from 2001	C. Newbold		Montgomery Canal at Llanymynech	Shropshire Ecological Data Network database NBN Atlas occurrence download at https://nbnatlas.org accessed on Mon Apr 23 09:53:23 UTC 2018.	Shropshire Ecological Data Network Database (NBN)	Verified correct	
SJ2620	1,161	<i>Potamogeton crispus</i> (Curled Pondweed)	flowering plant	2 records, both from 2001	C. Newbold		Montgomery Canal at Llanymynech; Montgomery Canal, Llanymynech	Shropshire Ecological Data Network database NBN Atlas occurrence download at https://nbnatlas.org accessed on Mon Apr 23 09:53:23 UTC 2018.; a few 10 fig GR's in monad	Shropshire Ecological Data Network Database (NBN); Montgomeryshire Rare Plant Register Update 2020	Verified correct	
SJ2620	1,161	<i>Carex paniculata</i> (Greater Tussock-sedge)	flowering plant	3 records, between 2001 and 2018	C. Newbold; R.A. Dawes		Montgomery Canal at Llanymynech; Montgomery Canal, Llanymynech	Shropshire Ecological Data Network database NBN Atlas occurrence download at https://nbnatlas.org accessed on Mon Apr 23 09:53:23 UTC 2018.; many 10 fig GR's in monad; Centre 7hd 2018. Data Import by Centre 7hd on 31/08/2018 Dr Kate Thorne emergent Not recorded	Shropshire Ecological Data Network Database (NBN); Montgomeryshire Plant Records Updated 2018	Verified correct	
SJ2620	1,161	<i>Potamogeton pusillus</i> (Lesser Pondweed)	flowering plant	01/09/2001	C. Newbold		Montgomery Canal, Llanymynech	several 10 fig GR's in monad	Montgomeryshire Rare Plant Register Update 2020	Verified correct	
SJ2620	1,161	<i>Stellaria neglecta</i> (Greater Chickweed)	flowering plant	2 records, both from 1981	E D Pugh		Llanymynech	Shropshire Ecological Data Network database NBN Atlas occurrence download at https://nbnatlas.org accessed on Mon Apr 23 09:53:23 UTC 2018.	Shropshire Ecological Data Network Database (NBN)	Unassessed	
SJ2620	1,161	<i>Oreopteris limbosperma</i> (Lemon-scented Fern)	fern	1895	Prof Babington		Llanymynech	Shropshire Ecological Data Network database NBN Atlas occurrence download at https://nbnatlas.org accessed on Mon Apr 23 09:53:23 UTC 2018.	Shropshire Ecological Data Network Database (NBN)	Unassessed	
SJ2620	1,161	<i>Ranunculus fluitans</i> (River Water-crowfoot)	flowering plant	1993	R A Dawes		River Vyrnwy at Llanymynech	Shropshire Ecological Data Network database NBN Atlas occurrence download at https://nbnatlas.org accessed on Mon Apr 23 09:53:23 UTC 2018.	Shropshire Ecological Data Network Database (NBN)	Unassessed	
SJ2620	1,161	<i>Primula veris</i> (Cowslip)	flowering plant	2016	R A Dawes		Llanymynech	Shropshire Ecological Data Network database NBN Atlas occurrence download at https://nbnatlas.org accessed on Mon Apr 23 09:53:23 UTC 2018.	Shropshire Ecological Data Network Database (NBN)	Verified correct	
SJ2620	1,161	<i>Impatiens glandulifera</i> (Himalayan Balsam)	flowering plant	2 records, between 1981 and 2018	E D Pugh; R.A. Dawes		Llanymynech; Montgomery Canal, Llanymynech	Shropshire Ecological Data Network database NBN Atlas occurrence download at https://nbnatlas.org accessed on Mon Apr 23 09:53:23 UTC 2018.; Centre 7hd 2018. Data Import by Centre 7hd on 31/08/2018 Dr Kate Thorne emergent Not recorded	Shropshire Ecological Data Network Database (NBN); Montgomeryshire Plant Records Updated 2018	Unassessed	
SJ2620	1,161	<i>Erodium cicutarium</i> (Common Stork's-bill)	flowering plant	1871	W. Phillips		Llanymynech	Shropshire Ecological Data Network database NBN Atlas occurrence download at https://nbnatlas.org accessed on Mon Apr 23 09:53:23 UTC 2018.	Shropshire Ecological Data Network Database (NBN)	Unassessed	
SJ2620	1,161	<i>Oenanthe fistulosa</i> (Tubular Water-dropwort)	flowering plant	1939	W.J. Slack		Llanymynech	Shropshire Ecological Data Network database NBN Atlas occurrence download at https://nbnatlas.org accessed on Mon Apr 23 09:53:23 UTC 2018.	Shropshire Ecological Data Network Database (NBN)	Unassessed	
SJ2620	1,161	<i>Veronica montana</i> (Wood Speedwell)	flowering plant	2 records, both from 1981	E D Pugh		Llanymynech	Shropshire Ecological Data Network database NBN Atlas occurrence download at https://nbnatlas.org accessed on Mon Apr 23 09:53:23 UTC 2018.	Shropshire Ecological Data Network Database (NBN)	Unassessed	
SJ2620	1,161	<i>Malva neglecta</i> (Dwarf Mallow)	flowering plant	2 records, between 1864 and 1981	E D Pugh; W. Whitwell		Llanymynech	Shropshire Ecological Data Network database NBN Atlas occurrence download at https://nbnatlas.org accessed on Mon Apr 23 09:53:23 UTC 2018.	Shropshire Ecological Data Network Database (NBN)	Unassessed	
SJ2620	1,161	<i>Ranunculus arvensis</i> (Corn Buttercup)	flowering plant	1867	E.F. Jones		Llanymynech	Shropshire Ecological Data Network database NBN Atlas occurrence download at https://nbnatlas.org accessed on Mon Apr 23 09:53:23 UTC 2018.	Shropshire Ecological Data Network Database (NBN)	Unassessed	
SJ2620	1,161	<i>Rorippa islandica</i> (Northern Yellow-cress)	flowering plant	1981	E D Pugh		Llanymynech	Shropshire Ecological Data Network database NBN Atlas occurrence download at https://nbnatlas.org accessed on Mon Apr 23 09:53:23 UTC 2018.	Shropshire Ecological Data Network Database (NBN)	Unassessed	
SJ2620	1,161	<i>Erigeron acris</i> (Blue Fleabane)	flowering plant	1891	T.P. Diamond		Llanymynech	Shropshire Ecological Data Network database NBN Atlas occurrence download at https://nbnatlas.org accessed on Mon Apr 23 09:53:23 UTC 2018.	Shropshire Ecological Data Network Database (NBN)	Unassessed	
SJ2620	1,161	<i>Orchis mascula</i> (Early-purple Orchid)	flowering plant	2016	R A Dawes		Llanymynech	Shropshire Ecological Data Network database NBN Atlas occurrence download at https://nbnatlas.org accessed on Mon Apr 23 09:53:23 UTC 2018.	Shropshire Ecological Data Network Database (NBN)	Verified correct	
SJ2620	1,161	<i>Vinca difformis</i> (Intermediate Periwinkle)	flowering plant	2 records, both from 1891	T.P. Diamond		Llanymynech	Shropshire Ecological Data Network database NBN Atlas occurrence download at https://nbnatlas.org accessed on Mon Apr 23 09:53:23 UTC 2018.	Shropshire Ecological Data Network Database (NBN)	Unassessed	

SJ2620	1,161	<i>Daphne laureola</i> (Spurge-laurel)	flowering plant	1899	O.M. Feilden		Llanymynech	Shropshire Ecological Data Network database NBN Atlas occurrence download at https://nbnatlas.org accessed on Mon Apr 23 09:53:23 UTC 2018.	Shropshire Ecological Data Network Database (NBN)	Unassessed	
SJ2620	1,161	<i>Helleborus foetidus</i> (Stinking Hellebore)	flowering plant	1899	O.M. Feilden		Llanymynech	Shropshire Ecological Data Network database NBN Atlas occurrence download at https://nbnatlas.org accessed on Mon Apr 23 09:53:23 UTC 2018.	Shropshire Ecological Data Network Database (NBN)	Unassessed	
SJ2620	1,161	<i>Blackstonia perfoliata</i> (Yellow-wort)	flowering plant	1939	W.J. Slack		Llanymynech	Shropshire Ecological Data Network database NBN Atlas occurrence download at https://nbnatlas.org accessed on Mon Apr 23 09:53:23 UTC 2018.	Shropshire Ecological Data Network Database (NBN)	Unassessed	
SJ2620	1,161	<i>Carex caryophyllaea</i> (Spring-sedge)	flowering plant	1841	W.A. Leighton		Llanymynech	Shropshire Ecological Data Network database NBN Atlas occurrence download at https://nbnatlas.org accessed on Mon Apr 23 09:53:23 UTC 2018.	Shropshire Ecological Data Network Database (NBN)	Unassessed	
SJ2620	1,161	<i>Platanthera bifolia</i> (Lesser Butterfly-orchid)	flowering plant	1891	T.P. Diamond		Llanymynech	Shropshire Ecological Data Network database NBN Atlas occurrence download at https://nbnatlas.org accessed on Mon Apr 23 09:53:23 UTC 2018.	Shropshire Ecological Data Network Database (NBN)	Unassessed	
SJ2620	1,161	<i>Inula conyzae</i> (Ploughman's-spikenard)	flowering plant	1867	E.F. Jones		Llanymynech	Shropshire Ecological Data Network database NBN Atlas occurrence download at https://nbnatlas.org accessed on Mon Apr 23 09:53:23 UTC 2018.	Shropshire Ecological Data Network Database (NBN)	Unassessed	
SJ2620	1,161	<i>Mimulus guttatus</i> (Monkeyflower)	flowering plant	2 records, between 1939 and 1981	E D Pugh; W.J. Slack		Llanymynech	Shropshire Ecological Data Network database NBN Atlas occurrence download at https://nbnatlas.org accessed on Mon Apr 23 09:53:23 UTC 2018.	Shropshire Ecological Data Network Database (NBN)	Unassessed	
SJ2620	1,161	<i>Genista tinctoria</i> (Dyer's Greenweed)	flowering plant	1891	T.P. Diamond		Llanymynech	Shropshire Ecological Data Network database NBN Atlas occurrence download at https://nbnatlas.org accessed on Mon Apr 23 09:53:23 UTC 2018.	Shropshire Ecological Data Network Database (NBN)	Unassessed	
SJ2620	1,161	<i>Verbena officinalis</i> (Vervain)	flowering plant	2 records, both from 1891	T.P. Diamond		Llanymynech	Shropshire Ecological Data Network database NBN Atlas occurrence download at https://nbnatlas.org accessed on Mon Apr 23 09:53:23 UTC 2018.	Shropshire Ecological Data Network Database (NBN)	Unassessed	
SJ2620	1,161	<i>Solidago virgaurea</i> (Goldenrod)	flowering plant	2 records, both from 1891	T.P. Diamond		Llanymynech	Shropshire Ecological Data Network database NBN Atlas occurrence download at https://nbnatlas.org accessed on Mon Apr 23 09:53:23 UTC 2018.	Shropshire Ecological Data Network Database (NBN)	Unassessed	
SJ2620	1,161	<i>Lemna minuta</i> (Least Duckweed)	flowering plant	07/06/2018	R.A. Dawes		Montgomery Canal, Llanymynech	Centre 7hd 2018. Data Import by Centre 7hd on 31/08/2018 Dr Kate Thorne canal Not recorded	Montgomeryshire Plant Records Updated 2018	Verified correct	
SJ2595320692	1,163	<i>Carex paniculata</i> (Greater Tussock-sedge)	flowering plant	17/09/2001 - 27/09/2001	Chris Newbold	Occ Count	Mongomery Canal	Fringe	Montgomery Canal Data	Verified correct	
SJ2597620692	1,165	<i>Carex paniculata</i> (Greater Tussock-sedge)	flowering plant	17/09/2001 - 27/09/2001	Chris Newbold	Occ Count	Mongomery Canal		Montgomery Canal Data	Verified correct	
SJ2600220703	1,179	<i>Potamogeton obtusifolius</i> (Blunt-leaved Pondweed)	flowering plant	17/09/2001 - 27/09/2001	Chris Newbold	Ab Count	Mongomery Canal	Gmax	Montgomery Canal Data	Verified correct	
SJ2600220703	1,179	<i>Potamogeton pusillus</i> (Lesser Pondweed)	flowering plant	17/09/2001 - 27/09/2001	Chris Newbold	Fr Count	Mongomery Canal	Gmax	Montgomery Canal Data	Verified correct	
SJ2600220703	1,179	<i>Carex paniculata</i> (Greater Tussock-sedge)	flowering plant	17/09/2001 - 27/09/2001	Chris Newbold	Occ Count	Mongomery Canal	Gmax	Montgomery Canal Data	Verified correct	
SJ2600220703	1,179	<i>Elodea nuttallii</i> (Nuttall's Waterweed)	flowering plant	17/09/2001 - 27/09/2001	Chris Newbold	Occ Count	Mongomery Canal	Gmax	Montgomery Canal Data	Verified correct	
SJ2604820713	1,195	<i>Carex paniculata</i> (Greater Tussock-sedge)	flowering plant	17/09/2001 - 27/09/2001	Chris Newbold	Occ Count	Mongomery Canal	Gmax	Montgomery Canal Data	Verified correct	
SJ2604820713	1,195	<i>Elodea nuttallii</i> (Nuttall's Waterweed)	flowering plant	17/09/2001 - 27/09/2001	Chris Newbold	Occ Count	Mongomery Canal	Gmax	Montgomery Canal Data	Verified correct	
SJ2604820713	1,195	<i>Potamogeton obtusifolius</i> (Blunt-leaved Pondweed)	flowering plant	17/09/2001 - 27/09/2001	Chris Newbold	Ab Count	Mongomery Canal	Gmax	Montgomery Canal Data	Verified correct	
SJ2604820713	1,195	<i>Potamogeton pusillus</i> (Lesser Pondweed)	flowering plant	17/09/2001 - 27/09/2001	Chris Newbold	Fr Count	Mongomery Canal	Gmax	Montgomery Canal Data	Verified correct	
SJ2644618493	1,196	<i>Elodea nuttallii</i> (Nuttall's Waterweed)	flowering plant	17/09/2001 - 27/09/2001	Chris Newbold	Ab Count	Mongomery Canal	Gmax at edge. Cha	Montgomery Canal Data	Verified correct	
SJ2644618493	1,196	<i>Luronium natans</i> (Floating Water-plantain)	flowering plant	17/09/2001 - 27/09/2001	Chris Newbold	Occ Count	Mongomery Canal	Gmax at edge. Cha	Montgomery Canal Data	Verified correct	
SJ2607020713	1,199	<i>Carex paniculata</i> (Greater Tussock-sedge)	flowering plant	17/09/2001 - 27/09/2001	Chris Newbold	Occ Count	Mongomery Canal		Montgomery Canal Data	Verified correct	
SJ2606720724	1,209	<i>Carex paniculata</i> (Greater Tussock-sedge)	flowering plant	17/09/2001 - 27/09/2001	Chris Newbold	Occ Count	Mongomery Canal		Montgomery Canal Data	Verified correct	
SJ246196	1,212	<i>Thlaspi arvense</i> (Field Penny-cress)	flowering plant	4 records, all from 2013	R A Dawes; S. Swindells		Bryn Mawr	Bare ground by riverside Archaeophyte; Bare ground by riverside	Montgomeryshire Plant Records Updated 2018; Montgomeryshire Rare Plant Register Update 2020	Verified correct	

SJ2618	1,217	<i>Potamogeton compressus</i> (Grass-wrack Pondweed)	flowering plant	2 records, between 1905 and 1997	Unknown Canal Survey		Montgomery Canal, Four Crosses		Montgomeryshire Rare Plant Register Update 2020; Montgomeryshire Plant Records Updated 2018	Verified correct	
SJ2618	1,217	<i>Luronium natans</i> (Floating Water-plantain)	flowering plant	3 records, between 1900 and 2001	C. Newbold; Unknown Canal Survey		Montgomery Canal, Four Crosses	several 10 fig GR's in monad	Montgomeryshire Rare Plant Register Update 2020; Montgomeryshire Plant Records Updated 2018	Verified correct	
SJ2618	1,217	<i>Spirodela polyrrhiza</i> (Greater Duckweed)	flowering plant	4 records, all from 2016	R.A. Dawes		Montgomery Canal		Montgomeryshire Rare Plant Register Update 2020; Montgomeryshire Plant Records Updated 2018	Verified correct	
SJ2618	1,217	<i>Carex paniculata</i> (Greater Tussock-sedge)	flowering plant	2 records, between 2001 and 2016	C. Newbold; R.A. Dawes		Montgomery Canal, Four Crosses	several 10 fig GR's in monad; Canal	Montgomeryshire Plant Records Updated 2018	Verified correct	
SJ2618	1,217	<i>Parthenocissus quinquefolia</i> (Virginia-creeper)	flowering plant	04/08/2016	R.A. Dawes		Montgomery Canal, Four Crosses	on Bridge 100 at Four Crosses, No doubt it came from nearby cottage, but it has spread halfway across the bridge.	Montgomeryshire Plant Records Updated 2018	Verified correct	
SJ2618	1,217	<i>Myosotis secunda</i> (Creeping Forget-me-not)	flowering plant	04/08/2016	R.A. Dawes		Montgomery Canal, Four Crosses	Emergent	Montgomeryshire Plant Records Updated 2018	Verified correct	
SJ2618	1,217	<i>Elodea canadensis</i> (Canadian Waterweed)	flowering plant	01/09/2001	C. Newbold		Montgomery Canal, Four Crosses	single 10 fig GR in monad	Montgomeryshire Plant Records Updated 2018	Verified correct	
SJ2618	1,217	<i>Elodea nuttallii</i> (Nuttall's Waterweed)	flowering plant	2 records, between 2001 and 2016	C. Newbold; R.A. Dawes		Montgomery Canal, Four Crosses; Montgomery Canal	several 10 fig GR's in monad	Montgomeryshire Plant Records Updated 2018	Verified correct	
SJ2618	1,217	<i>Mimulus guttatus</i> (Monkeyflower)	flowering plant	04/08/2016	R.A. Dawes		Montgomery Canal, Four Crosses	Canal	Montgomeryshire Plant Records Updated 2018	Verified correct	
SJ2618	1,217	<i>Butomus umbellatus</i> (Flowering-rush)	flowering plant	01/09/2001	C. Newbold		Montgomery Canal, Four Crosses	a very few 10 fig GR's in monad	Montgomeryshire Rare Plant Register Update 2020	Verified correct	
SJ2618	1,217	<i>Stachys palustris</i> (Marsh Woundwort)	flowering plant	2 records, both from 2016	R.A. Dawes		Montgomery Canal, Four Crosses	Emergent	Montgomeryshire Plant Records Updated 2018	Verified correct	
SJ2618	1,217	<i>Potamogeton obtusifolius</i> (Blunt-leaved Pondweed)	flowering plant	01/09/2001	C. Newbold		Montgomery Canal, Four Crosses	single 10 fig GR in monad	Montgomeryshire Plant Records Updated 2018	Verified correct	
SJ2618	1,217	<i>Galium odoratum</i> (Woodruff)	flowering plant	04/08/2016	R.A. Dawes		Montgomery Canal, Four Crosses	Towpath	Montgomeryshire Plant Records Updated 2018	Verified correct	
SJ259207	1,220	<i>Callitriche hermaphroditica</i> (Autumnal Water-starwort)	flowering plant	2 records, between 1905 and 1987	Unknown Canal Survey		Montgomery Canal, N of aqueduct	SJ259207	Montgomeryshire Rare Plant Register Update 2020; Montgomeryshire Plant Records Updated 2018	Verified correct	
SJ2644518460	1,224	<i>Carex paniculata</i> (Greater Tussock-sedge)	flowering plant	17/09/2001 - 27/09/2001	Chris Newbold		Montgomery Canal		Montgomery Canal Data	Verified correct	
SJ2609820735	1,226	<i>Potamogeton crispus</i> (Curled Pondweed)	flowering plant	17/09/2001 - 27/09/2001	Chris Newbold	Occ Count	Montgomery Canal	Gmax	Montgomery Canal Data	Verified correct	
SJ2609820735	1,226	<i>Carex paniculata</i> (Greater Tussock-sedge)	flowering plant	17/09/2001 - 27/09/2001	Chris Newbold	Occ Count	Montgomery Canal	Gmax	Montgomery Canal Data	Verified correct	
SJ2609820735	1,226	<i>Elodea nuttallii</i> (Nuttall's Waterweed)	flowering plant	17/09/2001 - 27/09/2001	Chris Newbold	Occ Count	Montgomery Canal	Gmax	Montgomery Canal Data	Verified correct	
SJ2609820735	1,226	<i>Potamogeton obtusifolius</i> (Blunt-leaved Pondweed)	flowering plant	17/09/2001 - 27/09/2001	Chris Newbold	Fr Count	Montgomery Canal	Gmax	Montgomery Canal Data	Verified correct	
SJ2643618449	1,230	<i>Elodea nuttallii</i> (Nuttall's Waterweed)	flowering plant	17/09/2001 - 27/09/2001	Chris Newbold	Fr Count	Montgomery Canal	Sper & Gmax at edge. Cha	Montgomery Canal Data	Verified correct	
SJ2643618449	1,230	<i>Luronium natans</i> (Floating Water-plantain)	flowering plant	17/09/2001 - 27/09/2001	Chris Newbold	Occ Count	Montgomery Canal	Sper & Gmax at edge. Cha	Montgomery Canal Data	Verified correct	
SJ26902018	1,234	<i>Sambucus ebulus</i> (Dwarf Elder)	flowering plant	12/07/2011	Judi Stretton; Tamasine Stretton				Road Verge Nature Reserves - 2011	Verified correct	
SJ264184	1,235	<i>Rumex hydrolapathum</i> (Water Dock)	flowering plant	13/10/1997	R.V. Lansdown		Montgomery Canal at Four Crosses	Reference = Whild Associates (1998)	Shropshire Ecological Data Network	Unassessed	
SJ264184	1,235	<i>Mimulus guttatus</i> (Monkeyflower)	flowering plant	16/06/1998	R.V. Lansdown		Montgomery Canal at Four Crosses	Reference = Whild Associates (1998)	Shropshire Ecological Data Network	Unassessed	
SJ264184	1,235	<i>Butomus umbellatus</i> (Flowering-rush)	flowering plant	3 records, between 1905 and 1998	Unknown Canal Survey; R.V. Lansdown		Montgomery Canal, Four Crosses; Montgomery Canal at Four Crosses	SJ264184; Reference = Whild Associates (1998)	Montgomeryshire Plant Records Updated 2018; Shropshire Ecological Data Network; Montgomeryshire Rare Plant Register Update 2020	Verified correct	
SJ264184	1,235	<i>Bidens cernua</i> (Nodding Bur-marigold)	flowering plant	13/10/1997	R.V. Lansdown		Montgomery Canal at Four Crosses	Reference = Whild Associates (1998)	Shropshire Ecological Data Network	Unassessed	
SJ264184	1,235	<i>Carex paniculata</i> (Greater Tussock-sedge)	flowering plant	13/10/1997	R.V. Lansdown		Montgomery Canal at Four Crosses	Reference = Whild Associates (1998)	Shropshire Ecological Data Network	Unassessed	

SJ264184	1,235	<i>Equisetum telmateia</i> (Great Horsetail)	horsetail	13/10/1997	R.V. Lansdown		Montgomery Canal at Four Crosses	Reference = Whild Associates (1998)	Shropshire Ecological Data Network	Unassessed	
SJ264184	1,235	<i>Luronium natans</i> (Floating Water-plantain)	flowering plant	13/10/1997	R.V. Lansdown		Montgomery Canal at Four Crosses	Reference = Whild Associates (1998)	Shropshire Ecological Data Network	Unassessed	
SJ264184	1,235	<i>Myriophyllum alterniflorum</i> (Alternate Water-milfoil)	flowering plant	13/10/1997	R.V. Lansdown		Montgomery Canal at Four Crosses	Reference = Whild Associates (1998)	Shropshire Ecological Data Network	Unassessed	
SJ264184	1,235	<i>Potamogeton compressus</i> (Grass-wrack Pondweed)	flowering plant	13/10/1997	R.V. Lansdown		Montgomery Canal at Four Crosses	Reference = Whild Associates (1998)	Shropshire Ecological Data Network	Unassessed	
SJ264184	1,235	<i>Potamogeton obtusifolius</i> (Blunt-leaved Pondweed)	flowering plant	13/10/1997	R.V. Lansdown		Montgomery Canal at Four Crosses	Reference = Whild Associates (1998)	Shropshire Ecological Data Network	Unassessed	
SJ264184	1,235	<i>Stachys palustris</i> (Marsh Woundwort)	flowering plant	2 records, both from 1997	R.V. Lansdown		Montgomery Canal at Four Crosses	Reference = Whild Associates (1998)	Shropshire Ecological Data Network	Unassessed	
SJ2614420745	1,245	<i>Potamogeton obtusifolius</i> (Blunt-leaved Pondweed)	flowering plant	17/09/2001 - 27/09/2001	Chris Newbold	Ab Count	Mongomery Canal	Ips	Montgomery Canal Data	Verified correct	
SJ2614420745	1,245	<i>Carex paniculata</i> (Greater Tussock-sedge)	flowering plant	17/09/2001 - 27/09/2001	Chris Newbold	Occ Count	Mongomery Canal	Ips	Montgomery Canal Data	Verified correct	
SJ2614420745	1,245	<i>Potamogeton pusillus</i> (Lesser Pondweed)	flowering plant	17/09/2001 - 27/09/2001	Chris Newbold	Occ Count	Mongomery Canal	Ips	Montgomery Canal Data	Verified correct	
SJ2614420745	1,245	<i>Elodea nuttallii</i> (Nuttall's Waterweed)	flowering plant	17/09/2001 - 27/09/2001	Chris Newbold	Occ Count	Mongomery Canal	Ips	Montgomery Canal Data	Verified correct	
SJ246198	1,247	<i>Ranunculus penicillatus</i> (Stream Water-crowfoot)	flowering plant	11/07/2013	R A Dawes;S. Swindells		Bryn Mawr	In river	Montgomeryshire Rare Plant Register Update 2020	Verified correct	
SJ2615620745	1,248	<i>Carex paniculata</i> (Greater Tussock-sedge)	flowering plant	17/09/2001 - 27/09/2001	Chris Newbold	Occ Count	Mongomery Canal		Montgomery Canal Data	Verified correct	
SJ2615720756	1,259	<i>Carex paniculata</i> (Greater Tussock-sedge)	flowering plant	17/09/2001 - 27/09/2001	Chris Newbold	Occ Count	Mongomery Canal		Montgomery Canal Data	Verified correct	
SJ2642618405	1,264	<i>Luronium natans</i> (Floating Water-plantain)	flowering plant	17/09/2001 - 27/09/2001	Chris Newbold	Occ Count	Mongomery Canal	Sper & Gmax at edge. Cha	Montgomery Canal Data	Verified correct	
SJ2619120767	1,278	<i>Lemna gibba</i> (Fat Duckweed)	flowering plant	17/09/2001 - 27/09/2001	Chris Newbold	R Count	Mongomery Canal		Montgomery Canal Data	Verified correct	
SJ2619120767	1,278	<i>Potamogeton pusillus</i> (Lesser Pondweed)	flowering plant	17/09/2001 - 27/09/2001	Chris Newbold	Occ Count	Mongomery Canal		Montgomery Canal Data	Verified correct	
SJ2619120767	1,278	<i>Potamogeton obtusifolius</i> (Blunt-leaved Pondweed)	flowering plant	17/09/2001 - 27/09/2001	Chris Newbold	Occ Count	Mongomery Canal		Montgomery Canal Data	Verified correct	
SJ2619120767	1,278	<i>Elodea nuttallii</i> (Nuttall's Waterweed)	flowering plant	17/09/2001 - 27/09/2001	Chris Newbold	Occ Count	Mongomery Canal		Montgomery Canal Data	Verified correct	
SJ2619120767	1,278	<i>Potamogeton crispus</i> (Curled Pondweed)	flowering plant	17/09/2001 - 27/09/2001	Chris Newbold	Occ Count	Mongomery Canal		Montgomery Canal Data	Verified correct	
SJ262207	1,279	<i>Luronium natans</i> (Floating Water-plantain)	flowering plant	3 records, between 1900 and 1986	E D Pugh; Unknown		Montgomery Canal, N of aqueduct; MONTGOMERY CANAL	nr Wall's Bridge; Rare_Flowering_Plant_and_Fern_Data.csv (CCW0005900000001)	Montgomeryshire Rare Plant Register Update 2020; NRW Rare Flowering Plant and Fern Data; Montgomeryshire Plant Records Updated 2018	Verified correct	
SJ26421837	1,290	<i>Carex paniculata</i> (Greater Tussock-sedge)	flowering plant	11/06/2020	Mark Walters	1 Count of Frequent	Montgomeryshire Canal - Four Crosses	Numerous tussocks every 2-5 metres in marginal vegetation of the canal at this location Standing waters iRecord iRecord general data	iRecord Update 250820	Verified correct	
SJ26421836	1,299	<i>Stachys palustris</i> (Marsh Woundwort)	flowering plant	2 records, both from 2020	Mark Walters	1 Count of Occasional; 1 Count of Occasional	Montgomeryshire Canal - Four Crosses	Isolated clump of plants in canal margin vegetation Standing waters iRecord iRecord general data	iRecord Update 250820	Verified correct	
SJ2642218360	1,303	<i>Carex paniculata</i> (Greater Tussock-sedge)	flowering plant	17/09/2001 - 27/09/2001	Chris Newbold		Mongomery Canal		Montgomery Canal Data	Verified correct	
SJ2642118349	1,312	<i>Carex paniculata</i> (Greater Tussock-sedge)	flowering plant	17/09/2001 - 27/09/2001	Chris Newbold		Mongomery Canal		Montgomery Canal Data	Verified correct	
SJ2642218349	1,312	<i>Stachys palustris</i> (Marsh Woundwort)	flowering plant	2 records, both from 2001	Chris Newbold	Occ Count; Occ Count	Mongomery Canal		Montgomery Canal Data	Verified correct	
SJ2623320799	1,320	<i>Elodea nuttallii</i> (Nuttall's Waterweed)	flowering plant	17/09/2001 - 27/09/2001	Chris Newbold	Fr Count	Mongomery Canal	Gmax	Montgomery Canal Data	Verified correct	
SJ2623320799	1,320	<i>Potamogeton obtusifolius</i> (Blunt-leaved Pondweed)	flowering plant	17/09/2001 - 27/09/2001	Chris Newbold	R Count	Mongomery Canal	Gmax	Montgomery Canal Data	Verified correct	

SJ2623320799	1,320	<i>Carex paniculata</i> (Greater Tussock-sedge)	flowering plant	17/09/2001 - 27/09/2001	Chris Newbold	Occ Count	Montgomery Canal	Gmax	Montgomery Canal Data	Verified correct	
SJ2623820799	1,322	<i>Myriophyllum aquaticum</i> (Parrot's-feather)	flowering plant	17/09/2001 - 27/09/2001	Chris Newbold	Occ Count	Montgomery Canal		Montgomery Canal Data	Verified correct	
SJ2687120383	1,323	<i>Impatiens glandulifera</i> (Himalayan Balsam)	flowering plant	07/09/2022	NMWTRA-Unknown		A483, 1048369070 - ST.TYSILIO'S CHURCH TO COUNTY BOUNDARY SHROPSHIRE	No Plants Found. Objective: . Clumps in verge below road Area: null	NMWTRA INNS Data	Unassessed	
SJ2685920402	1,326	<i>Impatiens glandulifera</i> (Himalayan Balsam)	flowering plant	07/09/2022	NMWTRA-Unknown		A483, 1048369070 - ST.TYSILIO'S CHURCH TO COUNTY BOUNDARY SHROPSHIRE	No Plants Found. Objective: . Area: null	NMWTRA INNS Data	Unassessed	
SJ268204	1,352	<i>Ranunculus penicillatus</i> (Stream Water-crowfoot)	flowering plant	15/05/1990	M. Wainwright;W. Hay		R.Vyrnwy, Llanymynech	abundant. This is recorded as Stream Water-crowfoot in the old paper records but confusion has arisen due to changes in the Latin name (comment by VC recorder 2013	Montgomeryshire Rare Plant Register Update 2020	Verified correct	
SJ2627720821	1,354	<i>Stachys palustris</i> (Marsh Woundwort)	flowering plant	2 records, both from 2001	Chris Newbold	Occ Count; Occ Count	Montgomery Canal	Fringe	Montgomery Canal Data	Verified correct	
SJ2627720821	1,354	<i>Rumex hydrolapathum</i> (Water Dock)	flowering plant	17/09/2001 - 27/09/2001	Chris Newbold	Occ Count	Montgomery Canal	Fringe	Montgomery Canal Data	Verified correct	
SJ2627720821	1,354	<i>Carex paniculata</i> (Greater Tussock-sedge)	flowering plant	17/09/2001 - 27/09/2001	Chris Newbold	Ab Count	Montgomery Canal	Fringe	Montgomery Canal Data	Verified correct	
SJ2419	1,357	<i>Luzula pilosa</i> (Hairy Wood-rush)	flowering plant	05/07/1905	R A Dawes;S. Swindells		Bryn Mawr	Woodland Native	Montgomeryshire Plant Records Updated 2018	Verified correct	
SJ2419	1,357	<i>Oxalis acetosella</i> (Wood-sorrel)	flowering plant	2013	R A Dawes;S. Swindells		Bryn Mawr	Woodland Native	Montgomeryshire Plant Records Updated 2018	Verified correct	
SJ2419	1,357	<i>Stachys palustris</i> (Marsh Woundwort)	flowering plant	2 records, both from 2013	R A Dawes;S. Swindells		Bryn Mawr	Riverbank Native	Montgomeryshire Plant Records Updated 2018	Verified correct	
SJ2419	1,357	<i>Elodea canadensis</i> (Canadian Waterweed)	flowering plant	2013	R A Dawes;S. Swindells		Bryn Mawr	In pool Introduced	Montgomeryshire Plant Records Updated 2018	Verified correct	
SJ2419	1,357	<i>Crocsmia pottsi</i> x <i>aurea</i> = <i>C. x crocosmiflora</i> (Montbretia)	flowering plant	2013	R A Dawes;S. Swindells		Bryn Mawr	Riverbank Introduced	Montgomeryshire Plant Records Updated 2018	Verified correct	
SJ2419	1,357	<i>Bidens tripartita</i> (Trifid Bur-marigold)	flowering plant	2013	R A Dawes;S. Swindells		Bryn Mawr	Edge of pool Native	Montgomeryshire Plant Records Updated 2018	Verified correct	
SJ2419	1,357	<i>Agrimonia eupatoria</i> (Agrimony)	flowering plant	2013	R A Dawes;S. Swindells		Bryn Mawr	Hedge bank Native	Montgomeryshire Plant Records Updated 2018	Verified correct	
SJ2419	1,357	<i>Hyacinthoides non-scripta</i> (Bluebell)	flowering plant	2013	R A Dawes;S. Swindells		Bryn Mawr	Woodland Native	Montgomeryshire Plant Records Updated 2018	Verified correct	
SJ2419	1,357	<i>Veronica montana</i> (Wood Speedwell)	flowering plant	2 records, both from 2013	R A Dawes;S. Swindells		Bryn Mawr	Woodland Native	Montgomeryshire Plant Records Updated 2018	Verified correct	
SJ2419	1,357	<i>Veronica officinalis</i> (Heath Speedwell)	flowering plant	2 records, both from 2013	R A Dawes;S. Swindells		Bryn Mawr	Woodland Native	Montgomeryshire Plant Records Updated 2018	Verified correct	
SJ2419	1,357	<i>Silene flos-cuculi</i> (Ragged-Robin)	flowering plant	2013	R A Dawes;S. Swindells		Bryn Mawr	Damp area in field Native	Montgomeryshire Plant Records Updated 2018	Verified correct	
SJ2419	1,357	<i>Carex panicea</i> (Carnation Sedge)	flowering plant	2013	R A Dawes;S. Swindells		Bryn Mawr	Damp area in field Native	Montgomeryshire Plant Records Updated 2018	Verified correct	
SJ2419	1,357	<i>Myosotis laxa</i> (Tufted Forget-me-not)	flowering plant	2013	R A Dawes;S. Swindells		Bryn Mawr	Riverbank Native	Montgomeryshire Plant Records Updated 2018	Verified correct	
SJ2419	1,357	<i>Impatiens glandulifera</i> (Himalayan Balsam)	flowering plant	2013	R A Dawes;S. Swindells		Bryn Mawr	Riverbank Alien	Montgomeryshire Plant Records Updated 2018	Verified correct	
SJ2419	1,357	<i>Hypericum pulchrum</i> (Slender St John's-wort)	flowering plant	2013	R A Dawes;S. Swindells		Bryn Mawr	Woodland Native	Montgomeryshire Plant Records Updated 2018	Verified correct	
SJ2419	1,357	<i>Allium ursinum</i> (Ramsons)	flowering plant	2013	R A Dawes;S. Swindells		Bryn Mawr	Woodland Native	Montgomeryshire Plant Records Updated 2018	Verified correct	
SJ2419	1,357	<i>Adoxa moschatellina</i> (Moschatel)	flowering plant	2013	R A Dawes;S. Swindells		Bryn Mawr	Woodland Native	Montgomeryshire Plant Records Updated 2018	Verified correct	
SJ2419	1,357	<i>Conopodium majus</i> (Pignut)	flowering plant	2013	R A Dawes;S. Swindells		Bryn Mawr	Grassland Native	Montgomeryshire Plant Records Updated 2018	Verified correct	
SJ2419	1,357	<i>Mimulus guttatus</i> (Monkeyflower)	flowering plant	2013	R A Dawes;S. Swindells		Bryn Mawr	Edge of pool Introduced	Montgomeryshire Plant Records Updated 2018	Verified correct	

SJ2419	1,357	<i>Fallopia japonica</i> (Japanese Knotweed)	flowering plant	2013	R A Dawes; S. Swindells		Bryn Mawr	Riverbank Introduced	Montgomeryshire Plant Records Updated 2018	Verified correct	
SJ2640018283	1,363	<i>Carex paniculata</i> (Greater Tussock-sedge)	flowering plant	17/09/2001 - 27/09/2001	Chris Newbold		Mongomery Canal		Montgomery Canal Data	Verified correct	
SJ2640218283	1,364	<i>Carex paniculata</i> (Greater Tussock-sedge)	flowering plant	17/09/2001 - 27/09/2001	Chris Newbold		Mongomery Canal		Montgomery Canal Data	Verified correct	
SJ2640118283	1,364	<i>Carex paniculata</i> (Greater Tussock-sedge)	flowering plant	17/09/2001 - 27/09/2001	Chris Newbold		Mongomery Canal		Montgomery Canal Data	Verified correct	
SJ269203	1,365	<i>Sambucus ebulus</i> (Dwarf Elder)	flowering plant	5 records, between 1971 and 2018	R.A. Dawes; IR Bonner; Herbert Webster; D. Orton	p DAFOR of +; p DAFOR of +	A483, Llanymynech; Road verge, east side of A483, 100yds south of bridge over Vyrnwy; East road verge, 50m south of Gro Cottage	2 patches. This is a more compatible GR than RAD's 1997 GR reference of SJ270203 (comment by RAD). 1 patch in roadside ditch on east side of A483 (2m linear strip). 2nd patch on west side of old railway line (a thicket 25m x 5m); 15 yards of bank sloping below road to the hedge. Designated a road verge nature reserve.; A483 east side Llanymynech; E verge, 50m S of Gro Farm. Previous record at same location in 1984 (HW, NH)	Montgomeryshire Rare Plant Register Update 2020; CCW Montgomeryshire General Data Files; Montgomeryshire Plant Records Updated 2018	Verified correct	
SJ2639918272	1,373	<i>Carex paniculata</i> (Greater Tussock-sedge)	flowering plant	17/09/2001 - 27/09/2001	Chris Newbold		Mongomery Canal		Montgomery Canal Data	Verified correct	
SJ2640018272	1,374	<i>Carex paniculata</i> (Greater Tussock-sedge)	flowering plant	17/09/2001 - 27/09/2001	Chris Newbold		Mongomery Canal		Montgomery Canal Data	Verified correct	
SJ2630420832	1,374	<i>Carex paniculata</i> (Greater Tussock-sedge)	flowering plant	17/09/2001 - 27/09/2001	Chris Newbold	Occ Count	Mongomery Canal		Montgomery Canal Data	Verified correct	
SJ2638418261	1,377	<i>Luronium natans</i> (Floating Water-plantain)	flowering plant	17/09/2001 - 27/09/2001	Chris Newbold	Fr Count	Mongomery Canal		Montgomery Canal Data	Verified correct	
SJ253182	1,380	<i>Equisetum telmateia</i> (Great Horsetail)	horsetail	2013	R A Dawes; S. Swindells		Bryn Mawr	Many plants around pool in field Native	Montgomeryshire Plant Records Updated 2018	Verified correct	
SJ2630520843	1,384	<i>Rumex hydrolapathum</i> (Water Dock)	flowering plant	17/09/2001 - 27/09/2001	Chris Newbold	Occ Count	Mongomery Canal	Choked with Gmax	Montgomery Canal Data	Verified correct	
SJ2630520843	1,384	<i>Stachys palustris</i> (Marsh Woundwort)	flowering plant	2 records, both from 2001	Chris Newbold		Mongomery Canal	Choked with Gmax	Montgomery Canal Data	Verified correct	
SJ2630520843	1,384	<i>Carex paniculata</i> (Greater Tussock-sedge)	flowering plant	17/09/2001 - 27/09/2001	Chris Newbold	Ab Count	Mongomery Canal	Choked with Gmax	Montgomery Canal Data	Verified correct	
SJ2632120854	1,400	<i>Stachys palustris</i> (Marsh Woundwort)	flowering plant	2 records, both from 2001	Chris Newbold	Occ Count; Occ Count	Mongomery Canal	Gmax	Montgomery Canal Data	Verified correct	
SJ2632120854	1,400	<i>Carex paniculata</i> (Greater Tussock-sedge)	flowering plant	17/09/2001 - 27/09/2001	Chris Newbold	Ab Count	Mongomery Canal	Gmax	Montgomery Canal Data	Verified correct	
SJ2632120854	1,400	<i>Rumex hydrolapathum</i> (Water Dock)	flowering plant	17/09/2001 - 27/09/2001	Chris Newbold	Occ Count	Mongomery Canal	Gmax	Montgomery Canal Data	Verified correct	
SJ263208	1,406	<i>Mimulus guttatus</i> (Monkeyflower)	flowering plant	13/10/1997	R.V. Lansdown		Montgomery Canal below Llanymynech	Reference = Whild Associates (1998)	Shropshire Ecological Data Network	Unassessed	
SJ263208	1,406	<i>Butomus umbellatus</i> (Flowering-rush)	flowering plant	13/10/1997	R.V. Lansdown		Montgomery Canal below Llanymynech	Reference = Whild Associates (1998)	Shropshire Ecological Data Network	Unassessed	
SJ263208	1,406	<i>Lemna minuta</i> (Least Duckweed)	flowering plant	13/10/1997	R.V. Lansdown		Montgomery Canal below Llanymynech	Reference = Whild Associates (1998)	Shropshire Ecological Data Network	Unassessed	
SJ263208	1,406	<i>Carex paniculata</i> (Greater Tussock-sedge)	flowering plant	13/10/1997	R.V. Lansdown		Montgomery Canal below Llanymynech	Reference = Whild Associates (1998)	Shropshire Ecological Data Network	Unassessed	
SJ263208	1,406	<i>Ranunculus circinatus</i> (Fan-leaved Water-crowfoot)	flowering plant	13/10/1997	R.V. Lansdown		Montgomery Canal below Llanymynech	Reference = Whild Associates (1998)	Shropshire Ecological Data Network	Unassessed	
SJ263208	1,406	<i>Azolla filiculoides</i> (Water Fern)	fern	16/06/1998	R.V. Lansdown		Montgomery Canal below Llanymynech	Reference = Whild Associates (1998)	Shropshire Ecological Data Network	Unassessed	
SJ263208	1,406	<i>Myriophyllum aquaticum</i> (Parrot's-feather)	flowering plant	11/01/2008	R A Dawes		Montgomery Canal, Llanymynech	nr Walls Bridge, A flourishing clump 1m across.	Montgomeryshire Plant Records Updated 2018	Verified correct	
SJ263208	1,406	<i>Potamogeton obtusifolius</i> (Blunt-leaved Pondweed)	flowering plant	13/10/1997	R.V. Lansdown		Montgomery Canal below Llanymynech	Reference = Whild Associates (1998)	Shropshire Ecological Data Network	Unassessed	
SJ263208	1,406	<i>Rumex hydrolapathum</i> (Water Dock)	flowering plant	13/10/1997	R.V. Lansdown		Montgomery Canal below Llanymynech	Reference = Whild Associates (1998)	Shropshire Ecological Data Network	Unassessed	
SJ263208	1,406	<i>Lemna gibba</i> (Fat Duckweed)	flowering plant	13/10/1997	R.V. Lansdown		Montgomery Canal below Llanymynech	Reference = Whild Associates (1998)	Shropshire Ecological Data Network	Unassessed	

SJ263208	1,406	<i>Elodea nuttallii</i> (Nuttall's Waterweed)	flowering plant	16/06/1998	R.V. Lansdown		Montgomery Canal below Llanymynech	Reference = Whild Associates (1998)	Shropshire Ecological Data Network	Unassessed	
SJ263208	1,406	<i>Elodea canadensis</i> (Canadian Waterweed)	flowering plant	13/10/1997	R.V. Lansdown		Montgomery Canal below Llanymynech	Reference = Whild Associates (1998)	Shropshire Ecological Data Network	Unassessed	
SJ2635818217	1,409	<i>Luronium natans</i> (Floating Water-plantain)	flowering plant	17/09/2001 - 27/09/2001	Chris Newbold	Fr Count	Mongomery Canal		Montgomery Canal Data	Verified correct	
SJ252182	1,420	<i>Equisetum telmateia</i> (Great Horsetail)	horsetail	2013	R A Dawes;S. Swindells		Bryn Mawr	Many plants on verge Native	Montgomeryshire Plant Records Updated 2018	Verified correct	
SJ25031836	1,428	<i>Lepidium campestre</i> (Field Pepperwort)	flowering plant	29/06/2013	R A Dawes;S. Swindells		Bryn Mawr	SJ2502618360, Many flowering plants & rosettes disturbed ground	Montgomeryshire Rare Plant Register Update 2020	Verified correct	
SJ2632618184	1,429	<i>Elodea nuttallii</i> (Nuttall's Waterweed)	flowering plant	17/09/2001 - 27/09/2001	Chris Newbold	Ab Count	Mongomery Canal		Montgomery Canal Data	Verified correct	
SJ2632618184	1,429	<i>Luronium natans</i> (Floating Water-plantain)	flowering plant	17/09/2001 - 27/09/2001	Chris Newbold	Occ Count	Mongomery Canal		Montgomery Canal Data	Verified correct	
SJ2636320875	1,434	<i>Carex paniculata</i> (Greater Tussock-sedge)	flowering plant	2 records, both from 2001	Chris Newbold	Occ Count; Occ Count	Mongomery Canal	Gmax	Montgomery Canal Data	Verified correct	
SJ270203	1,446	<i>Sambucus ebulus</i> (Dwarf Elder)	flowering plant	01/08/1997	A.L. Parrott;M. Wainwright		Llanymynech	Old railway line, opposite original site, large bush	Montgomeryshire Rare Plant Register Update 2020	Verified correct	
SJ2628818140	1,459	<i>Elodea nuttallii</i> (Nuttall's Waterweed)	flowering plant	17/09/2001 - 27/09/2001	Chris Newbold	Ab Count	Mongomery Canal		Montgomery Canal Data	Verified correct	
SJ2628818140	1,459	<i>Luronium natans</i> (Floating Water-plantain)	flowering plant	17/09/2001 - 27/09/2001	Chris Newbold	Ab Count	Mongomery Canal		Montgomery Canal Data	Verified correct	
SJ2625618107	1,481	<i>Elodea nuttallii</i> (Nuttall's Waterweed)	flowering plant	17/09/2001 - 27/09/2001	Chris Newbold	Ab Count	Mongomery Canal		Montgomery Canal Data	Verified correct	
SJ2640720908	1,481	<i>Carex paniculata</i> (Greater Tussock-sedge)	flowering plant	17/09/2001 - 27/09/2001	Chris Newbold	Occ Count	Mongomery Canal	Gmax	Montgomery Canal Data	Verified correct	
SJ2640720908	1,481	<i>Potamogeton pusillus</i> (Lesser Pondweed)	flowering plant	17/09/2001 - 27/09/2001	Chris Newbold	Occ Count	Mongomery Canal	Gmax	Montgomery Canal Data	Verified correct	
SJ2640720908	1,481	<i>Potamogeton crispus</i> (Curled Pondweed)	flowering plant	17/09/2001 - 27/09/2001	Chris Newbold	Occ Count	Mongomery Canal	Gmax	Montgomery Canal Data	Verified correct	
SJ2640720908	1,481	<i>Potamogeton obtusifolius</i> (Blunt-leaved Pondweed)	flowering plant	17/09/2001 - 27/09/2001	Chris Newbold	Fr Count	Mongomery Canal	Gmax	Montgomery Canal Data	Verified correct	
SJ2625618107	1,481	<i>Luronium natans</i> (Floating Water-plantain)	flowering plant	17/09/2001 - 27/09/2001	Chris Newbold	Fr Count	Mongomery Canal		Montgomery Canal Data	Verified correct	
SJ2643420919	1,501	<i>Carex paniculata</i> (Greater Tussock-sedge)	flowering plant	17/09/2001 - 27/09/2001	Chris Newbold	Occ Count	Mongomery Canal		Montgomery Canal Data	Verified correct	
SJ2623018074	1,506	<i>Elodea nuttallii</i> (Nuttall's Waterweed)	flowering plant	17/09/2001 - 27/09/2001	Chris Newbold	Fr Count	Mongomery Canal		Montgomery Canal Data	Verified correct	
SJ26211805	1,521	<i>Butomus umbellatus</i> (Flowering-rush)	flowering plant	15/07/2015	Mark Walters	1 Count of Rare	Montgomeryshire Canal - Rhysnant Farm Land	BRC Record Key - iBRC14132623 Habitat - Standing waters In canal marginal vegetation north of Bridge 101 on west side of canal. Last seen in July 2015 before the area was heavily cattle poached. Image reference - https://warehouse1.indicia.org.uk/up	iRecord Update 250122	Unassessed	
SJ2621518052	1,524	<i>Butomus umbellatus</i> (Flowering-rush)	flowering plant	17/09/2001 - 27/09/2001	Chris Newbold		Mongomery Canal		Montgomery Canal Data	Verified correct	
SJ2644920941	1,527	<i>Potamogeton crispus</i> (Curled Pondweed)	flowering plant	17/09/2001 - 27/09/2001	Chris Newbold	Occ Count	Mongomery Canal	Gmax	Montgomery Canal Data	Verified correct	
SJ2644920941	1,527	<i>Potamogeton obtusifolius</i> (Blunt-leaved Pondweed)	flowering plant	17/09/2001 - 27/09/2001	Chris Newbold	Occ Count	Mongomery Canal	Gmax	Montgomery Canal Data	Verified correct	
SJ2644920941	1,527	<i>Potamogeton pusillus</i> (Lesser Pondweed)	flowering plant	17/09/2001 - 27/09/2001	Chris Newbold	Occ Count	Mongomery Canal	Gmax	Montgomery Canal Data	Verified correct	
SJ2644920941	1,527	<i>Carex paniculata</i> (Greater Tussock-sedge)	flowering plant	17/09/2001 - 27/09/2001	Chris Newbold	Occ Count	Mongomery Canal	Gmax	Montgomery Canal Data	Verified correct	
SJ262180	1,535	<i>Butomus umbellatus</i> (Flowering-rush)	flowering plant	04/08/2016	R.A. Dawes		Montgomery Canal, Four Crosses	6 flowering plants	Montgomeryshire Rare Plant Register Update 2020	Verified correct	
SJ2621418041	1,535	<i>Butomus umbellatus</i> (Flowering-rush)	flowering plant	17/09/2001 - 27/09/2001	Chris Newbold		Mongomery Canal		Montgomery Canal Data	Verified correct	
SJ2648120951	1,549	<i>Carex paniculata</i> (Greater Tussock-sedge)	flowering plant	17/09/2001 - 27/09/2001	Chris Newbold		Mongomery Canal		Montgomery Canal Data	Verified correct	

SJ2620918019	1,555	<i>Elodea nuttallii</i> (Nuttall's Waterweed)	flowering plant	17/09/2001 - 27/09/2001	Chris Newbold	Fr Count	Montgomery Canal		Montgomery Canal Data	Verified correct	
SJ263180	1,563	<i>Mimulus guttatus</i> (Monkeyflower)	flowering plant	19/08/2017	R A Dawes		Montgomery Canal, Four Crosses	Montgomery canal	Montgomeryshire Plant Records Updated 2018	Verified correct	
SJ263180	1,563	<i>Potamogeton compressus</i> (Grass-wrack Pondweed)	flowering plant	01/01/1985	Unknown		MONTGOMERY CANAL	Rare_Flowering_Plant_and_Fern_Data.csv (CCW000590000001)	NRW Rare Flowering Plant and Fern Data	Unassessed	
SJ263180	1,563	<i>Butorinus umbellatus</i> (Flowering-rush)	flowering plant	19/08/2017	R.A. Dawes		Montgomery Canal, Four Crosses	emergent >10 clumps both vegetative and flowering	Montgomeryshire Rare Plant Register Update 2020	Verified correct	
SJ2649220962	1,564	<i>Potamogeton crispus</i> (Curled Pondweed)	flowering plant	17/09/2001 - 27/09/2001	Chris Newbold	Occ Count	Montgomery Canal	Gmax in fringe	Montgomery Canal Data	Verified correct	
SJ2649220962	1,564	<i>Potamogeton pusillus</i> (Lesser Pondweed)	flowering plant	17/09/2001 - 27/09/2001	Chris Newbold	Occ Count	Montgomery Canal	Gmax in fringe	Montgomery Canal Data	Verified correct	
SJ2649220962	1,564	<i>Potamogeton obtusifolius</i> (Blunt-leaved Pondweed)	flowering plant	17/09/2001 - 27/09/2001	Chris Newbold	Ab Count	Montgomery Canal	Gmax in fringe	Montgomery Canal Data	Verified correct	
SJ2649220962	1,564	<i>Elodea nuttallii</i> (Nuttall's Waterweed)	flowering plant	17/09/2001 - 27/09/2001	Chris Newbold	Occ Count	Montgomery Canal	Gmax in fringe	Montgomery Canal Data	Verified correct	
SJ2649220962	1,564	<i>Lemna gibba</i> (Fat Duckweed)	flowering plant	17/09/2001 - 27/09/2001	Chris Newbold	Occ Count	Montgomery Canal	Gmax in fringe	Montgomery Canal Data	Verified correct	
SJ2620918007	1,567	<i>Potamogeton obtusifolius</i> (Blunt-leaved Pondweed)	flowering plant	17/09/2001 - 27/09/2001	Chris Newbold	Ab Count	Montgomery Canal	By and under bridge	Montgomery Canal Data	Verified correct	
SJ2620918007	1,567	<i>Luronium natans</i> (Floating Water-plantain)	flowering plant	17/09/2001 - 27/09/2001	Chris Newbold	Ab Count	Montgomery Canal	By and under bridge	Montgomery Canal Data	Verified correct	
SJ2620918007	1,567	<i>Elodea nuttallii</i> (Nuttall's Waterweed)	flowering plant	17/09/2001 - 27/09/2001	Chris Newbold	Ab Count	Montgomery Canal	By and under bridge	Montgomery Canal Data	Verified correct	
SJ265209	1,577	<i>Potamogeton obtusifolius</i> (Blunt-leaved Pondweed)	flowering plant	18/08/2015	R.A. Dawes		Montgomery Canal, Llanymynech		Montgomeryshire Plant Records Updated 2018	Verified correct	
SJ265209	1,577	<i>Luronium natans</i> (Floating Water-plantain)	flowering plant	1981	Countryside Council for Wales	p DAFOR of +	Shropshire Union Canal, Walls Bridge	Summary document. Specific recorder not known.	CCW Montgomeryshire BAP Species Files	Unassessed	
SJ2650220984	1,588	<i>Carex paniculata</i> (Greater Tussock-sedge)	flowering plant	17/09/2001 - 27/09/2001	Chris Newbold		Montgomery Canal		Montgomery Canal Data	Verified correct	
SJ2620817985	1,588	<i>Luronium natans</i> (Floating Water-plantain)	flowering plant	17/09/2001 - 27/09/2001	Chris Newbold	Codom Count	Montgomery Canal	Sub transect. Algae not in centre of channel	Montgomery Canal Data	Verified correct	
SJ2652620984	1,598	<i>Carex paniculata</i> (Greater Tussock-sedge)	flowering plant	17/09/2001 - 27/09/2001	Chris Newbold		Montgomery Canal		Montgomery Canal Data	Verified correct	
SJ2620617974	1,598	<i>Luronium natans</i> (Floating Water-plantain)	flowering plant	17/09/2001 - 27/09/2001	Chris Newbold	Codom Count	Montgomery Canal	Algae not in centre of channel	Montgomery Canal Data	Verified correct	
SJ2654520984	1,606	<i>Potamogeton obtusifolius</i> (Blunt-leaved Pondweed)	flowering plant	17/09/2001 - 27/09/2001	Chris Newbold	Occ Count	Montgomery Canal	Gmax & Ips in fringe	Montgomery Canal Data	Verified correct	
SJ2654520984	1,606	<i>Potamogeton pusillus</i> (Lesser Pondweed)	flowering plant	17/09/2001 - 27/09/2001	Chris Newbold	Occ Count	Montgomery Canal	Gmax & Ips in fringe	Montgomery Canal Data	Verified correct	
SJ266209	1,624	<i>Potamogeton obtusifolius</i> (Blunt-leaved Pondweed)	flowering plant	18/08/2015	R.A. Dawes		Montgomery Canal, Llanymynech		Montgomeryshire Plant Records Updated 2018	Verified correct	
SJ266209	1,624	<i>Ranunculus circinatus</i> (Fan-leaved Water-crowfoot)	flowering plant	18/08/2015	R.A. Dawes		Montgomery Canal, Llanymynech		Montgomeryshire Rare Plant Register Update 2020	Verified correct	
SJ266209	1,624	<i>Impatiens glandulifera</i> (Himalayan Balsam)	flowering plant	02/09/2012	Unknown				PlantTracker Data 2012 onwards (NBN)	Verified correct	
SJ262179	1,632	<i>Luronium natans</i> (Floating Water-plantain)	flowering plant	19/08/2017	R.A. Dawes		Montgomery Canal, Four Crosses	2mx2m under Bridge 101	Montgomeryshire Rare Plant Register Update 2020	Verified correct	
SJ2658921005	1,644	<i>Potamogeton crispus</i> (Curled Pondweed)	flowering plant	17/09/2001 - 27/09/2001	Chris Newbold	Occ Count	Montgomery Canal	Gmax	Montgomery Canal Data	Verified correct	
SJ2658921005	1,644	<i>Potamogeton obtusifolius</i> (Blunt-leaved Pondweed)	flowering plant	17/09/2001 - 27/09/2001	Chris Newbold	Ab Count	Montgomery Canal	Gmax	Montgomery Canal Data	Verified correct	
SJ2719	1,644	<i>Impatiens glandulifera</i> (Himalayan Balsam)	flowering plant	01/08/2010	A.J. Lockton		River Vyrnwy at Llandysilio	Shropshire Ecological Data Network database NBN Atlas occurrence download at https://nbnatlas.org accessed on Mon Apr 23 09:53:23 UTC 2018.	Shropshire Ecological Data Network Database (NBN)	Verified correct	

SJ247207	1,645	<i>Impatiens glandulifera</i> (Himalayan Balsam)	flowering plant	12/07/2007	Unknown EA		TRIB OF TANAT	Environment Agency England and Wales (2012) Non-native Species records v1 Records provided by Environment Agency, accessed through NBN Atlas website Fri Jun 01 2018 Open Government Licence (OGL) OGL	Environment Agency Non-native Species records (NBN)	Verified correct	
SJ26612100	1,656	<i>Elodea nuttallii</i> (Nuttall's Waterweed)	flowering plant	04/09/2022	J.P. Martin		Montgomery Canal, Llanymynech	Source - iRecord Vascular plants BSBI BRC Record Key - iBRC28546932 introduced - origin unknown - regenerating	iRecord Update 011222	Unassessed	
SJ26612100	1,656	<i>Hydrocharis morsus-ranae</i> (Frogbit)	flowering plant	04/09/2022	J.P. Martin	1 Count of +	Montgomery Canal, Llanymynech	Source - iRecord Vascular plants BSBI BRC Record Key - iBRC28546935	iRecord Update 011222	Unassessed	
SJ26612100	1,656	<i>Potamogeton bertholdii</i> (Small Pondweed)	flowering plant	04/09/2022	J.P. Martin	1 Count of +	Montgomery Canal, Llanymynech	Source - iRecord Vascular plants BSBI BRC Record Key - iBRC28546930	iRecord Update 011222	Unassessed	
SJ26612100	1,656	<i>Potamogeton obtusifolius</i> (Blunt-leaved Pondweed)	flowering plant	04/09/2022	J.P. Martin	1 Count of +	Montgomery Canal, Llanymynech	Source - iRecord Vascular plants BSBI BRC Record Key - iBRC28546929	iRecord Update 011222	Unassessed	
SJ26612101	1,664	<i>Potamogeton bertholdii</i> (Small Pondweed)	flowering plant	04/09/2022	J.P. Martin	1 Count of +	Montgomery Canal, Llanymynech	Source - iRecord Vascular plants BSBI BRC Record Key - iBRC28546941	iRecord Update 011222	Verified correct	
SJ26612101	1,664	<i>Lemna minuta</i> (Least Duckweed)	flowering plant	04/09/2022	J.P. Martin		Montgomery Canal, Llanymynech	Source - iRecord Vascular plants BSBI BRC Record Key - iBRC28546939 introduced - accidental - regenerating	iRecord Update 011222	Verified correct	
SJ26612101	1,664	<i>Elodea nuttallii</i> (Nuttall's Waterweed)	flowering plant	04/09/2022	J.P. Martin		Montgomery Canal, Llanymynech	Source - iRecord Vascular plants BSBI BRC Record Key - iBRC28546936 introduced - origin unknown - regenerating	iRecord Update 011222	Verified correct	
SJ26612101	1,664	<i>Elodea canadensis</i> (Canadian Waterweed)	flowering plant	04/09/2022	J.P. Martin		Montgomery Canal, Llanymynech	Source - iRecord Vascular plants BSBI BRC Record Key - iBRC28546937 introduced - origin unknown - regenerating	iRecord Update 011222	Verified correct	
SJ2661721016	1,666	<i>Potamogeton crispus</i> (Curled Pondweed)	flowering plant	17/09/2001 - 27/09/2001	Chris Newbold	Ab Count	Montgomery Canal	Extra transect. Limit of throw	Montgomery Canal Data	Verified correct	
SJ2661721016	1,666	<i>Potamogeton obtusifolius</i> (Blunt-leaved Pondweed)	flowering plant	17/09/2001 - 27/09/2001	Chris Newbold	Ab Count	Montgomery Canal	Extra transect. Limit of throw	Montgomery Canal Data	Verified correct	
SJ2662921016	1,672	<i>Elodea nuttallii</i> (Nuttall's Waterweed)	flowering plant	17/09/2001 - 27/09/2001	Chris Newbold	Fr Count	Montgomery Canal		Montgomery Canal Data	Verified correct	
SJ26612102	1,673	<i>Azolla filiculoides</i> (Water Fern)	fern	01/02/2021	R A Dawes	1 Count of present	Montgomery Canal, Llanymynech	Extensive stand by Mont canal bridge at Llanymynech. Montgomeryshire fieldwork 2021. data from recorders	Montgomeryshire Plant Records Updated 2021	Verified correct	
SJ26652101	1,683	<i>Galeopsis angustifolia</i> (Red Hemp-nettle)	flowering plant	03/07/2018	Dan Wrench	>100 Count	Llanymynech, BT Yard	iRecord iRecord general data iBRC7144089	iRecord Update 081119	Verified correct	
SJ22K	1,698	<i>Hyacinthoides non-scripta</i> (Bluebell)	flowering plant	2 records, between 1993 and 2008	R A Dawes; A. Hazlehurst; S. Swindells		Shropshire; W of Llanymynech	Shropshire Ecological Data Network database NBN Atlas occurrence download at https://nbnatlas.org accessed on Mon Apr 23 09:53:23 UTC 2018.	Shropshire Ecological Data Network Database (NBN); Montgomeryshire Plant Records Updated 2018	Unassessed	
SJ22K	1,698	<i>Adoxa moschatellina</i> (Moschatel)	flowering plant	1993	R A Dawes		Shropshire	Shropshire Ecological Data Network database NBN Atlas occurrence download at https://nbnatlas.org accessed on Mon Apr 23 09:53:23 UTC 2018.	Shropshire Ecological Data Network Database (NBN)	Unassessed	
SJ22K	1,698	<i>Symphoricarpos albus</i> (Snowberry)	flowering plant	4 records, between 1993 and 2008	R A Dawes; A. Hazlehurst; S. Swindells		Shropshire; W of Llanymynech	Shropshire Ecological Data Network database NBN Atlas occurrence download at https://nbnatlas.org accessed on Mon Apr 23 09:53:23 UTC 2018.	Shropshire Ecological Data Network Database (NBN); Montgomeryshire Plant Records Updated 2018	Unassessed	
SJ22K	1,698	<i>Bidens cernua</i> (Nodding Bur-marigold)	flowering plant	2 records, between 1905 and 2008	A. Hazlehurst; S. Swindells		W of Llanymynech		Montgomeryshire Plant Records Updated 2018; Montgomeryshire Rare Plant Register Update 2020	Verified correct	
SJ22K	1,698	<i>Cruciata laevipes</i> (Crosswort)	flowering plant	2008	A. Hazlehurst; S. Swindells		W of Llanymynech		Montgomeryshire Plant Records Updated 2018	Verified correct	
SJ22K	1,698	<i>Agrimonia eupatoria</i> (Agrimony)	flowering plant	2008	A. Hazlehurst; S. Swindells		W of Llanymynech		Montgomeryshire Plant Records Updated 2018	Verified correct	
SJ22K	1,698	<i>Bromopsis ramosa</i> (Hairy-brome)	flowering plant	2008	A. Hazlehurst; S. Swindells		W of Llanymynech		Montgomeryshire Plant Records Updated 2018	Verified correct	
SJ22K	1,698	<i>Impatiens glandulifera</i> (Himalayan Balsam)	flowering plant	2008	A. Hazlehurst; S. Swindells		W of Llanymynech		Montgomeryshire Plant Records Updated 2018	Verified correct	
SJ22K	1,698	<i>Carex paniculata</i> (Greater Tussock-sedge)	flowering plant	2008	A. Hazlehurst; S. Swindells		W of Llanymynech		Montgomeryshire Plant Records Updated 2018	Verified correct	
SJ22K	1,698	<i>Phragmites australis</i> (Common Reed)	flowering plant	2008	A. Hazlehurst; S. Swindells		W of Llanymynech		Montgomeryshire Plant Records Updated 2018	Verified correct	
SJ22K	1,698	<i>Melica uniflora</i> (Wood Melick)	flowering plant	2008	A. Hazlehurst; S. Swindells		W of Llanymynech		Montgomeryshire Plant Records Updated 2018	Verified correct	
SJ22K	1,698	<i>Mimulus guttatus</i> (Monkeyflower)	flowering plant	2008	A. Hazlehurst; S. Swindells		W of Llanymynech		Montgomeryshire Plant Records Updated 2018	Verified correct	

SJ22K	1,698	<i>Lamiastrum galeobdolon</i> subsp. <i>montanum</i> (<i>Lamiastrum galeobdolon</i> subsp. <i>montanum</i>)	flowering plant	30/06/1905	A. Hazlehurst;S. Swindells		W of Llanymynech		Montgomeryshire Plant Records Updated 2018	Verified correct	
SJ22K	1,698	<i>Stachys palustris</i> (Marsh Woundwort)	flowering plant	2 records, both from 2008	A. Hazlehurst;S. Swindells		W of Llanymynech		Montgomeryshire Plant Records Updated 2018	Verified correct	
SJ2622117874	1,699	<i>Elodea canadensis</i> (Canadian Waterweed)	flowering plant	17/09/2001 - 27/09/2001	Chris Newbold	Ab Count	Montgomery Canal	Sper at edge. Gmax	Montgomery Canal Data	Verified correct	
SJ2622117874	1,699	<i>Luronium natans</i> (Floating Water-plantain)	flowering plant	17/09/2001 - 27/09/2001	Chris Newbold	Occ Count	Montgomery Canal	Sper at edge. Gmax	Montgomery Canal Data	Verified correct	
SJ266210	1,712	<i>Luronium natans</i> (Floating Water-plantain)	flowering plant	2 records, between 1900 and 1905	E D Pugh		Montgomery Canal, Llanymynech		Montgomeryshire Plant Records Updated 2018; Montgomeryshire Rare Plant Register Update 2020	Verified correct	
SJ2669721037	1,723	<i>Potamogeton crispus</i> (Curled Pondweed)	flowering plant	17/09/2001 - 27/09/2001	Chris Newbold		Montgomery Canal		Montgomery Canal Data	Unassessed	
SJ2668821048	1,728	<i>Myriophyllum aquaticum</i> (Parrot's-feather)	flowering plant	17/09/2001 - 27/09/2001	Chris Newbold	Occ Count	Montgomery Canal		Montgomery Canal Data	Unassessed	
SJ2669821048	1,733	<i>Myriophyllum aquaticum</i> (Parrot's-feather)	flowering plant	17/09/2001 - 27/09/2001	Chris Newbold	Occ Count	Montgomery Canal		Montgomery Canal Data	Unassessed	
SJ2671321048	1,740	<i>Potamogeton crispus</i> (Curled Pondweed)	flowering plant	17/09/2001 - 27/09/2001	Chris Newbold		Montgomery Canal		Montgomery Canal Data	Unassessed	
SJ2671621048	1,741	<i>Potamogeton crispus</i> (Curled Pondweed)	flowering plant	17/09/2001 - 27/09/2001	Chris Newbold		Montgomery Canal		Montgomery Canal Data	Unassessed	
SJ2672221048	1,744	<i>Potamogeton crispus</i> (Curled Pondweed)	flowering plant	17/09/2001 - 27/09/2001	Chris Newbold		Montgomery Canal		Montgomery Canal Data	Unassessed	
SJ2672621048	1,746	<i>Potamogeton crispus</i> (Curled Pondweed)	flowering plant	17/09/2001 - 27/09/2001	Chris Newbold		Montgomery Canal		Montgomery Canal Data	Unassessed	
SJ2670921059	1,748	<i>Myriophyllum aquaticum</i> (Parrot's-feather)	flowering plant	17/09/2001 - 27/09/2001	Chris Newbold	Occ Count	Montgomery Canal		Montgomery Canal Data	Unassessed	
SJ2671221059	1,749	<i>Myriophyllum aquaticum</i> (Parrot's-feather)	flowering plant	17/09/2001 - 27/09/2001	Chris Newbold	Occ Count	Montgomery Canal		Montgomery Canal Data	Unassessed	
SJ2671621059	1,751	<i>Myriophyllum aquaticum</i> (Parrot's-feather)	flowering plant	17/09/2001 - 27/09/2001	Chris Newbold	Occ Count	Montgomery Canal		Montgomery Canal Data	Unassessed	
SJ2672121059	1,753	<i>Elodea nuttallii</i> (Nuttall's Waterweed)	flowering plant	17/09/2001 - 27/09/2001	Chris Newbold	Occ Count	Montgomery Canal		Montgomery Canal Data	Unassessed	
SJ2672021059	1,753	<i>Potamogeton crispus</i> (Curled Pondweed)	flowering plant	17/09/2001 - 27/09/2001	Chris Newbold		Montgomery Canal		Montgomery Canal Data	Unassessed	
SJ2624917818	1,760	<i>Elodea canadensis</i> (Canadian Waterweed)	flowering plant	17/09/2001 - 27/09/2001	Chris Newbold	Ab Count	Montgomery Canal	Sper at edge. Gmax	Montgomery Canal Data	Verified correct	
SJ2624917818	1,760	<i>Luronium natans</i> (Floating Water-plantain)	flowering plant	17/09/2001 - 27/09/2001	Chris Newbold	Occ Count	Montgomery Canal	Sper at edge. Gmax	Montgomery Canal Data	Verified correct	
SJ2676921069	1,786	<i>Elodea nuttallii</i> (Nuttall's Waterweed)	flowering plant	17/09/2001 - 27/09/2001	Chris Newbold	Occ Count	Montgomery Canal		Montgomery Canal Data	Unassessed	
SJ2680821080	1,816	<i>Elodea nuttallii</i> (Nuttall's Waterweed)	flowering plant	17/09/2001 - 27/09/2001	Chris Newbold	Occ Count	Montgomery Canal		Montgomery Canal Data	Unassessed	
SJ2629917772	1,816	<i>Carex paniculata</i> (Greater Tussock-sedge)	flowering plant	17/09/2001 - 27/09/2001	Chris Newbold		Montgomery Canal		Montgomery Canal Data	Verified correct	
SJ2630017772	1,816	<i>Carex paniculata</i> (Greater Tussock-sedge)	flowering plant	17/09/2001 - 27/09/2001	Chris Newbold		Montgomery Canal		Montgomery Canal Data	Verified correct	
SJ2630217772	1,817	<i>Carex paniculata</i> (Greater Tussock-sedge)	flowering plant	17/09/2001 - 27/09/2001	Chris Newbold		Montgomery Canal		Montgomery Canal Data	Verified correct	
SJ248210	1,820	<i>Chenopodium rubrum</i> (Red Goosefoot)	flowering plant	2 records, between 1905 and 2008	A. Hazlehurst;S. Swindells		Bryn Tanat	edge of maize field with Sonch asp, Poa ann, Stel med, Urt dio, Fum off, Pap rho; SJ248210. edge of maize field with Sonch asp, Poa ann, Stel med, Urt dio, Fum off, Pap rho	Montgomeryshire Rare Plant Register Update 2020; Montgomeryshire Plant Records Updated 2018	Verified correct	
SJ2685521090	1,849	<i>Elodea nuttallii</i> (Nuttall's Waterweed)	flowering plant	17/09/2001 - 27/09/2001	Chris Newbold	Occ Count	Montgomery Canal		Montgomery Canal Data	Unassessed	

SJ265212	1,851	<i>Euphorbia amygdaloides</i> subsp. <i>robbiae</i> (Euphorbia amygdaloides subsp. <i>robbiae</i>)	flowering plant	06/06/1996	A. Franks;B. Porter		Llanymynech Hill	on hedgebank N side of Penyfoel Lane near A4830 Alien	Montgomeryshire Plant Records Updated 2018	Verified correct	
SJ22Q	1,860	<i>Spiranthes spiralis</i> (Autumn Lady's-tresses)	flowering plant	2 records, both from 1994	C. Chaffey		Llanymynech Hill	83 spikes in 'amphitheatre', 29 to west of amphitheatre and 27 east of amphitheatre total 140 spikes	Montgomeryshire Rare Plant Register Update 2020	Verified correct	
SJ22Q	1,860	<i>Sorbus anglica</i> (English Whitebeam)	flowering plant	2 records, both from 1996	M. Wainwright		Llanymynech Hill	total of 57 plants in SJ2621 and SJ2622	Montgomeryshire Plant Records Updated 2018	Verified correct	
SJ22Q	1,860	<i>Thlaspi arvense</i> (Field Penny-cress)	flowering plant	4 records, all from 1980	E D Pugh		Pen y Foel, Llanymynech	roadside verge	Montgomeryshire Plant Records Updated 2018; Montgomeryshire Rare Plant Register Update 2020	Verified correct	
SJ266212	1,891	<i>Euphorbia amygdaloides</i> (Wood Spurge)	flowering plant	14/04/1990	H. Webster		Llanymynech Hill	Penyfoel Lane. 5 plants in hedgebank (east) approx. 20m north of County Stone. Possibly subsp. <i>robbiae</i>	Montgomeryshire Rare Plant Register Update 2020	Verified correct	
SJ268211	1,897	<i>Luronium natans</i> (Floating Water-plantain)	flowering plant	2 records, both from 1986	Unknown		Shropshire Union Canal		CCW - HQ Terr - Rare Flowering Plants and Fern Data; Rare_Flowering_Plant_and_Fern_Data.csv (CCW0005900000001)	Unassessed	
SJ2636917705	1,899	<i>Carex paniculata</i> (Greater Tussock-sedge)	flowering plant	17/09/2001 - 27/09/2001	Chris Newbold		Mongomery Canal		Montgomery Canal Data	Verified correct	
SJ2691721112	1,902	<i>Carex paniculata</i> (Greater Tussock-sedge)	flowering plant	17/09/2001 - 27/09/2001	Chris Newbold		Mongomery Canal		Montgomery Canal Data	Unassessed	
SJ2691921112	1,903	<i>Carex paniculata</i> (Greater Tussock-sedge)	flowering plant	17/09/2001 - 27/09/2001	Chris Newbold		Mongomery Canal		Montgomery Canal Data	Unassessed	
SJ2635417694	1,906	<i>Rumex hydrolapathum</i> (Water Dock)	flowering plant	17/09/2001 - 27/09/2001	Chris Newbold		Mongomery Canal		Montgomery Canal Data	Verified correct	
SJ2637017694	1,910	<i>Carex paniculata</i> (Greater Tussock-sedge)	flowering plant	17/09/2001 - 27/09/2001	Chris Newbold		Mongomery Canal		Montgomery Canal Data	Verified correct	
SJ2637317693	1,912	<i>Carex paniculata</i> (Greater Tussock-sedge)	flowering plant	17/09/2001 - 27/09/2001	Chris Newbold		Mongomery Canal		Montgomery Canal Data	Verified correct	
SJ2637517693	1,912	<i>Carex paniculata</i> (Greater Tussock-sedge)	flowering plant	17/09/2001 - 27/09/2001	Chris Newbold		Mongomery Canal		Montgomery Canal Data	Verified correct	
SJ2637717693	1,913	<i>Carex paniculata</i> (Greater Tussock-sedge)	flowering plant	17/09/2001 - 27/09/2001	Chris Newbold		Mongomery Canal		Montgomery Canal Data	Verified correct	
SJ2692121123	1,913	<i>Carex paniculata</i> (Greater Tussock-sedge)	flowering plant	17/09/2001 - 27/09/2001	Chris Newbold		Mongomery Canal		Montgomery Canal Data	Unassessed	
SJ2638517682	1,925	<i>Elodea nuttallii</i> (Nuttall's Waterweed)	flowering plant	17/09/2001 - 27/09/2001	Chris Newbold	Dom Count	Mongomery Canal		Montgomery Canal Data	Verified correct	
SJ2694321134	1,934	<i>Elodea nuttallii</i> (Nuttall's Waterweed)	flowering plant	17/09/2001 - 27/09/2001	Chris Newbold	Occ Count	Mongomery Canal		Montgomery Canal Data	Unassessed	
SJ249212	1,941	<i>Chenopodium rubrum</i> (Red Goosefoot)	flowering plant	13/09/1988	H. Webster		Bryn Tanat	Aber Tanat Farm. 7 plants on spoil heaps, ploughed field	Montgomeryshire Rare Plant Register Update 2020	Verified correct	
SJ263176	1,947	<i>Allium vineale</i> (Wild Onion)	flowering plant	01/10/1978	E D Pugh		Montgomery Canal, Four Crosses	SJ263176.Maerdy, 1 plant by canal	Montgomeryshire Plant Records Updated 2018	Verified correct	
SJ269211	1,952	<i>Butomus umbellatus</i> (Flowering-rush)	flowering plant	2 records, between 1905 and 1987	Unknown Canal Survey		Montgomery Canal, Llanymynech	Montgomery Canal; SJ269211. Montgomery Canal	Montgomeryshire Rare Plant Register Update 2020; Montgomeryshire Plant Records Updated 2018	Verified correct	
SJ2698721155	1,977	<i>Elodea nuttallii</i> (Nuttall's Waterweed)	flowering plant	17/09/2001 - 27/09/2001	Chris Newbold	Occ Count	Mongomery Canal		Montgomery Canal Data	Unassessed	
SJ2642417637	1,980	<i>Elodea nuttallii</i> (Nuttall's Waterweed)	flowering plant	17/09/2001 - 27/09/2001	Chris Newbold	Occ Count	Mongomery Canal		Montgomery Canal Data	Verified correct	
SJ2521	1,999	<i>Erigeron acris</i> (Blue Fleabane)	flowering plant	2 records, between 1905 and 1970	E D Pugh		Llanymynech Hill	'post 1970', below rocks	Montgomeryshire Rare Plant Register Update 2020; Montgomeryshire Plant Records Updated 2018	Verified correct	
SJ2521	1,999	<i>Impatiens glandulifera</i> (Himalayan Balsam)	flowering plant	06/06/2020	Claire Backshall		Carreghofa Hall	Centre 7hd 2020. Data Import by Centre 7hd on 31/12/2020 Dr Kate Thorne.	Montgomeryshire Plant Records 2020	Verified correct	
SJ2521	1,999	<i>Oxalis acetosella</i> (Wood-sorrel)	flowering plant	10/05/2021	Claire Backshall	1 Count of present	Carreghofa Hall	Montgomeryshire fieldwork 2021. data from recorders	Montgomeryshire Plant Records Updated 2021	Verified correct	
SJ2521	1,999	<i>Lamiastrum galeobdolon</i> subsp. <i>montanum</i> (Lamiastrum galeobdolon subsp. <i>montanum</i>)	flowering plant	2 records, between 2020 and 2021	Claire Backshall	1 Count of present	Carreghofa Hall	Montgomeryshire fieldwork 2021. data from recorders; Centre 7hd 2020. Data Import by Centre 7hd on 31/12/2020 Dr Kate Thorne.	Montgomeryshire Plant Records Updated 2021; Montgomeryshire Plant Records 2020	Verified correct	

SJ2521	1,999	<i>Hyacinthoides non-scripta</i> (Bluebell)	flowering plant	10/05/2021	Claire Backshall	1 Count of present	Carreghofa Hall	Montgomeryshire fieldwork 2021. data from recorders	Montgomeryshire Plant Records Updated 2021	Verified correct	
SJ2521	1,999	<i>Blackstonia perfoliata</i> (Yellow-wort)	flowering plant	2 records, between 1905 and 1970	E D Pugh		Llanymynech Hill	'Post 1970' record, below Asterley Rocks; Post 1970' record, below Asterley Rocks	Montgomeryshire Plant Records Updated 2018; Montgomeryshire Rare Plant Register Update 2020	Verified correct	
SJ2521	1,999	<i>Allium ursinum</i> (Ramsons)	flowering plant	2 records, between 1984 and 2020	Claire Backshall; E D Pugh		Carreghofa Hall; River Tanat at Carreghofa Weir	Centre 7hd 2020. Data Import by Centre 7hd on 31/12/2020 Dr Kate Thorne.; Shropshire Ecological Data Network database NBN Atlas occurrence download at https://nbnatlas.org accessed on Mon Apr 23 09:53:23 UTC 2018.	Montgomeryshire Plant Records 2020; Shropshire Ecological Data Network Database (NBN)	Verified correct	
SJ2521	1,999	<i>Stellaria neglecta</i> (Greater Chickweed)	flowering plant	2 records, both from 2021	Claire Backshall	1 Count of present; 1 Count of present	Carreghofa Hall	Montgomeryshire fieldwork 2021. data from recorders	Montgomeryshire Plant Records Updated 2021	Verified correct	
SJ2521	1,999	<i>Elymus caninus</i> (Bearded Couch)	flowering plant	1984	E D Pugh		River Tanat at Carreghofa Weir	Shropshire Ecological Data Network database NBN Atlas occurrence download at https://nbnatlas.org accessed on Mon Apr 23 09:53:23 UTC 2018.	Shropshire Ecological Data Network Database (NBN)	Unassessed	
SJ2521	1,999	<i>Gymnadenia conopsea</i> (Common Fragrant-orchid)	flowering plant	1970	E D Pugh		Llanymynech Hill	'post 1970', below Asterley Rocks	Montgomeryshire Plant Records Updated 2018	Verified correct	
SJ2521	1,999	<i>Ranunculus auricomus</i> (Goldilocks Buttercup)	flowering plant	08/05/2020	Claire Backshall		Carreghofa Hall	Centre 7hd 2020. Data Import by Centre 7hd on 31/12/2020 Dr Kate Thorne.	Montgomeryshire Plant Records 2020	Verified correct	
SJ252214	2,010	<i>Chenopodium rubrum</i> (Red Goosefoot)	flowering plant	13/09/1988	H. Webster		Bryn Tanat	4 plants on recent spoil in field nr Carreghofa Hall with Ver tha, Ror pal	Montgomeryshire Rare Plant Register Update 2020	Verified correct	
SJ244180	2,044	<i>Colchicum autumnale</i> (Meadow Saffron)	flowering plant	05/09/2013	R. Haigh		Gweunydd Ty-brith SSSI	SJ24391780, neutral grassland, wetland, 7 blooms	Montgomeryshire Rare Plant Register Update 2020	Verified correct	
SJ2621	2,069	<i>Origanum vulgare</i> (Wild Marjoram)	flowering plant	13 records, between 2004 and 2022	William Shan; A K Thorne; R A Dawes; C Todd; Unknown Montgomeryshire Wildlife Trust; T. Stretton; Lizzie Beare; R A Dawes; S. Southam; Kirstin Spence; Tamasine Stretton; Claire Backshall; Dave Wood; Mark Woods; Dan Wrench; John Clayfield; Stephen O'Donnell; M. Cousins; Unknown Botanical So Isles; R A Dawes; Judi Stretton; Tamasine Stretton; A.J. Hotchkiss	1 Count of p; 1 Count of present	Llanymynech; Llanymynech Hill; Llanymynech Rocks; Llanymynech Hills; Llanymynech Rocks Shropshire Wildlife Trust Reserve; Llanymynech Hill SSSI	iRecord iRecord general data; limestone grassland and scrub Flowering Native; quarry floor Centre cz2 2020. Data Import by Centre cz2 on 08/10/2020 Gillian Foulkes.; BRC Record Key - iBRC21697801; Montgomeryshire fieldwork 2021. data from recorders; 636341; Source -iRecord iRecord general data BRC Record Key - iBRC29117302 Biotope - Dry grasslands including chalk grassland . Shropshire Botanical Society field meeting, other recorders present Gerald Moss, Liz O'Donnell, Jack Malpin, Stephen Ayliffe.; Source -iRecord Vascular plants SSSI BRC Record Key - iBRC21697801 .; Native; Associate species for Fragrant orchid on SWT reserve	iRecord import 01/03/17; Montgomeryshire Plant Records Updated 2018; Montgomeryshire Plant Records 2020; iRecord Update 250122; Montgomeryshire miscellaneous records; Montgomeryshire Plant Records Updated 2021; Miscellaneous species records in BIS area; iRecord Update 300423	Verified correct	
SJ2621	2,069	<i>Linum catharticum</i> (Fairy Flax)	flowering plant	8 records, between 1905 and 2022	William Shan; A K Thorne; R A Dawes; C Todd; Unknown Botanical So Isles; Lizzie Beare; R A Dawes; S. Southam; Dave Higginson-Tranter; Dave Wood; Mark Woods; Dan Wrench; John Clayfield; Stephen O'Donnell; M. Cousins; Judi Stretton; Tamasine Stretton; A.J. Hotchkiss		Llanymynech; Llanymynech Hill; Llanymynech Hill SSSI; Llanymynech Quarry; Llanymynech Hills; Llanymynech Rocks Shropshire Wildlife Trust Reserve	iRecord iRecord general data; quarry floor Centre cz2 2020. Data Import by Centre cz2 on 08/10/2020 Gillian Foulkes.; BRC Record Key - iBRC18255847 Habitat - Mixed habitats In flower; 636248; Source - iRecord iRecord general data BRC Record Key - iBRC29117294 Biotope - Dry grasslands including chalk grassland . Shropshire Botanical Society field meeting, other recorders present Gerald Moss, Liz O'Donnell, Jack Malpin, Stephen Ayliffe.; Associate species for Fragrant orchid on SWT reserve	iRecord import 01/03/17; Montgomeryshire Plant Records Updated 2018; Montgomeryshire Plant Records 2020; iRecord Update 250122; Miscellaneous species records in BIS area; iRecord Update 300423	Verified correct	
SJ2621	2,069	<i>Scabiosa columbaria</i> (Small Scabious)	flowering plant	7 records, between 2004 and 2020	William Shan; Unknown BSBI; Lizzie Beare; R A Dawes; S. Southam; Dave Higginson-Tranter; Tamasine Stretton; Dave Wood; Mark Woods	1 Count of p	Llanymynech; Llanymynech Hill SSSI; Llanymynech Hill; Llanymynech Quarry; Llanymynech Rocks; Llanymynech Hills	iRecord iRecord general data; quarry floor and banks Centre cz2 2020. Data Import by Centre cz2 on 08/10/2020 Gillian Foulkes.; BRC Record Key - iBRC18920642 Habitat - Mixed habitats In flower; 636428	iRecord import 01/03/17; Montgomeryshire Rare Plant Register Update 2020; Montgomeryshire Plant Records 2020; iRecord Download 13/03/2018; iRecord Update 250122; Montgomeryshire miscellaneous records; Miscellaneous species records in BIS area	Verified correct	
SJ2621	2,069	<i>Briza media</i> (Quaking-grass)	flowering plant	9 records, between 2004 and 2022	William Shan; Unknown Botanical So Isles; Judi Stretton; Tamasine Stretton; A.J. Hotchkiss; A K Thorne; R A Dawes; C Todd; Lizzie Beare; R A Dawes; S. Southam; Dave Wood; Mark Woods; Dan Wrench; John Clayfield; Stephen O'Donnell; M. Cousins; Dave Higginson-Tranter; Ryan Clark		Llanymynech; Llanymynech Hill SSSI; Llanymynech Hill; Llanymynech Hills; Llanymynech Rocks Shropshire Wildlife Trust Reserve; Llanymynech Quarry; Llanymynech Rocks	iRecord iRecord general data; Associate species for Fragrant orchid on SWT reserve; quarry floor Centre cz2 2020. Data Import by Centre cz2 on 08/10/2020 Gillian Foulkes.; 635562; Source -iRecord iRecord general data BRC Record Key - iBRC29117240 Biotope - Dry grasslands including chalk grassland . Shropshire Botanical Society field meeting, other recorders present Gerald Moss, Liz O'Donnell, Jack Malpin, Stephen Ayliffe.; iBRC7863631 iRecord iRecord general data iBRC6967144 iRecord iRecord general data	iRecord import 01/03/17; Montgomeryshire Plant Records Updated 2018; Montgomeryshire Plant Records 2020; Miscellaneous species records in BIS area; iRecord Update 300423; BIS WiReD and LERC Wales App Update 030419	Verified correct	

SJ2621	2,069	<i>Agrimonia eupatoria</i> (Agrimony)	flowering plant	6 records, between 2009 and 2022	William Shan; A K Thorne; R A Dawes; C Todd; Unknown Botanical So Isles; Lizzie Beare; R A Dawes; S. Southam; Claire Backshall; Dan Wrench; John Clayfield; Stephen O'Donnell; M. Cousins	1 Count of present	Llanymynech; Llanymynech Hill; Llanymynech Hill SSSI; Llanymynech Rocks Shropshire Wildlife Trust Reserve	iRecord iRecord general data; quarry floor Centre cz2 2020. Data Import by Centre cz2 on 08/10/2020 Gillian Foulkes.; Montgomeryshire fieldwork 2021. data from recorders; Source -iRecord iRecord general data BRC Record Key - iBRC29117220 Biotope - Dry grasslands including chalk grassland . Shropshire Botanical Society field meeting, other recorders present Gerald Moss, Liz O'Donnell, Jack Malpin, Stephen Ayliffe.	iRecord import 01/03/17; Montgomeryshire Plant Records Updated 2018; Montgomeryshire Plant Records 2020; Montgomeryshire Plant Records Updated 2021; iRecord Update 300423	Verified correct	
SJ2621	2,069	<i>Carex sylvatica</i> (Wood-sedge)	flowering plant	5 records, between 2009 and 2022	Dan Wrench; John Clayfield; Stephen O'Donnell; M. Cousins; Unknown Botanical So Isles; A K Thorne; R A Dawes; C Todd; Unknown MWT volunteer; Lizzie Beare; R A Dawes; S. Southam		Llanymynech Rocks Shropshire Wildlife Trust Reserve; Llanymynech Hill SSSI; Llanymynech Hill; Llanymynech	Source -iRecord iRecord general data BRC Record Key - iBRC29117247 Biotope - Dry grasslands including chalk grassland . Shropshire Botanical Society field meeting, other recorders present Gerald Moss, Liz O'Donnell, Jack Malpin, Stephen Ayliffe.; quarry floor Native; trackside Centre cz2 2020. Data Import by Centre cz2 on 08/10/2020 Gillian Foulkes.	iRecord Update 300423; Montgomeryshire Plant Records Updated 2018; Montgomeryshire Plant Records 2020	Verified correct	
SJ2621	2,069	<i>Luronium natans</i> (Floating Water-plantain)	flowering plant	2 records, between 1900 and 1905	R.H. Dave		Montgomery Canal, Llanymynech		Montgomeryshire Plant Records Updated 2018; Montgomeryshire Rare Plant Register Update 2020	Verified correct	
SJ2621	2,069	<i>Primula veris</i> (Cowslip)	flowering plant	8 records, between 2009 and 2022	Unknown Botanical So Isles; Lizzie Beare; R A Dawes; S. Southam; Dave Higginson-Tranter; Claire Backshall; John Martin; Dan Wrench; John Clayfield; Stephen O'Donnell; M. Cousins; Ryan Clark; A K Thorne; R A Dawes; C Todd	1 Count of present	Llanymynech Hill SSSI; Llanymynech Hill; Llanymynech Quarry; Llanymynech; Llanymynech Rocks Shropshire Wildlife Trust Reserve; Llanymynech Rocks	quarry floor Centre cz2 2020. Data Import by Centre cz2 on 08/10/2020 Gillian Foulkes.; BRC Record Key - iBRC18255843 Habitat - Mixed habitats In flower; Montgomeryshire fieldwork 2021. data from recorders; Source -iRecord Vascular plants BSBI Record key - iBRC24845064 Grid square East of the road around the visitor centre, meadows and along the canal with Wildlife Group, mainly recording invertebrates Image ref - https://warehouse1.indicia.; Source -iRecord iRecord general data BRC Record Key - iBRC29117313 Biotope - Dry grasslands including chalk grassland . Shropshire Botanical Society field meeting, other recorders present Gerald Moss, Liz O'Donnell, Jack Malpin, Stephen Ayliffe.; iBRC6967159 iRecord iRecord general data	Montgomeryshire Plant Records Updated 2018; Montgomeryshire Plant Records 2020; iRecord Update 250122; Montgomeryshire Plant Records Updated 2021; iRecord Update 050922; iRecord Update 300423; BIS WiReD and LERC Wales App Update 030419	Verified correct	
SJ2621	2,069	<i>Potamogeton praelongus</i> (Long-stalked Pondweed)	flowering plant	01/09/1986	R.H. Dave		Montgomery Canal, Llanymynech		Montgomeryshire Plant Records Updated 2018	Verified correct	
SJ2621	2,069	<i>Polygala vulgaris</i> (Common Milkwort)	flowering plant	11 records, between 2004 and 2022	A K Thorne; R A Dawes; C Todd; Unknown Botanical So Isles; Judi Stretton; Tamasine Stretton; A.J. Hotchkiss; Lizzie Beare; R A Dawes; S. Southam; Dave Higginson-Tranter; Tamasine Stretton; Claire Backshall; Dave Wood; Mark Woods; Dan Wrench; John Clayfield; Stephen O'Donnell; M. Cousins; Ryan Clark	1 Count of p; 1 Count of present	Llanymynech Hill; Llanymynech Hill SSSI; Llanymynech Quarry; Llanymynech Rocks; Llanymynech Hills; Llanymynech Rocks Shropshire Wildlife Trust Reserve	Associate species for Fragrant orchid on SWT reserve; quarry floor Centre cz2 2020. Data Import by Centre cz2 on 08/10/2020 Gillian Foulkes.; BRC Record Key - iBRC18255835 Habitat - Mixed habitats In flower; Montgomeryshire fieldwork 2021. data from recorders; 636231; Source -iRecord iRecord general data BRC Record Key - iBRC29117309 Biotope - Dry grasslands including chalk grassland . Shropshire Botanical Society field meeting, other recorders present Gerald Moss, Liz O'Donnell, Jack Malpin, Stephen Ayliffe.; iBRC6967161 iRecord iRecord general data ; lowland calcareous grassland, woodland, scrub Flowering	Montgomeryshire Plant Records Updated 2018; Montgomeryshire Plant Records 2020; iRecord Update 250122; Montgomeryshire Plant Records Updated 2021; Miscellaneous species records in BIS area; iRecord Update 300423; BIS WiReD and LERC Wales App Update 030419	Verified correct	
SJ2621	2,069	<i>Pimpinella saxifraga</i> (Burnet-saxifrage)	flowering plant	5 records, between 2004 and 2021	A K Thorne; Unknown Montgomery Flora Group; Unknown Botanical So Isles; Lizzie Beare; R A Dawes; S. Southam; Claire Backshall; Dave Wood; Mark Woods	1 Count of present	Llanymynech Hill; Llanymynech Hill SSSI; Llanymynech Hills	quarry floor Centre cz2 2020. Data Import by Centre cz2 on 08/10/2020 Gillian Foulkes.; Montgomeryshire fieldwork 2021. data from recorders; 636184	Montgomeryshire Plant Records Updated 2018; Montgomeryshire Plant Records 2020; Montgomeryshire Plant Records Updated 2021; Miscellaneous species records in BIS area	Verified correct	
SJ2621	2,069	<i>Ophrys apifera</i> (Bee Orchid)	flowering plant	2 records, between 2012 and 2022	R. Haigh; Dan Wrench; John Clayfield; Stephen O'Donnell; M. Cousins	10 Count	Llanymynech Hill; Llanymynech Rocks Shropshire Wildlife Trust Reserve	lowland calcareous grassland, woodland, scrub Flowering; Source -iRecord iRecord general data BRC Record Key - iBRC29117236 Biotope - Dry grasslands including chalk grassland . Shropshire Botanical Society field meeting, other recorders present Gerald Moss, Liz O'Donnell, Jack Malpin, Stephen Ayliffe.	Montgomeryshire Plant Records Updated 2018; iRecord Update 300423	Verified correct	
SJ2621	2,069	<i>Polystichum aculeatum</i> (Hard Shield-fern)	fern	3 records, between 2016 and 2022	Unknown Botanical So Isles; Lizzie Beare; R A Dawes; S. Southam; John Martin		Llanymynech Hill SSSI; Llanymynech Hill; Llanymynech	shade Centre cz2 2020. Data Import by Centre cz2 on 08/10/2020 Gillian Foulkes.; Source -iRecord Vascular plants BSBI Record key - iBRC24845062 Grid square East of the road around the visitor centre, meadows and along the canal with Wildlife Group, mainly recording invertebrates	Montgomeryshire Plant Records Updated 2018; Montgomeryshire Plant Records 2020; iRecord Update 050922	Verified correct	
SJ2621	2,069	<i>Orchis mascula</i> (Early-purple Orchid)	flowering plant	5 records, between 2009 and 2022	Tamasine Stretton; Dave Higginson-Tranter; Claire Backshall; Dan Wrench; John Clayfield; Stephen O'Donnell; M. Cousins; A K Thorne; R A Dawes; C Todd	1 Count of present	Llanymynech Hill; Llanymynech Quarry; Llanymynech Rocks Shropshire Wildlife Trust Reserve	lowland calcareous grassland, woodland, scrub Flowering; BRC Record Key - iBRC18255829 Habitat - Mixed habitats In flower; Montgomeryshire fieldwork 2021. data from recorders; Source -iRecord iRecord general data BRC Record Key - iBRC29117301 Biotope - Dry grasslands including chalk grassland . Shropshire Botanical Society field meeting, other recorders present Gerald Moss, Liz O'Donnell, Jack Malpin, Stephen Ayliffe.	Montgomeryshire Plant Records Updated 2018; iRecord Update 250122; Montgomeryshire Plant Records Updated 2021; iRecord Update 300423	Verified correct	
SJ2621	2,069	<i>Odontites vernus</i> subsp. <i>serotinus</i> (Odontites vernus subsp. <i>serotinus</i>)	flowering plant	2009	A K Thorne; Unknown Montgomery Flora Group		Llanymynech Hill		Montgomeryshire Plant Records Updated 2018	Verified correct	

SJ2621	2,069	<i>Odontites vernus</i> (Red Bartsia)	flowering plant	7 records, between 2016 and 2022	Unknown Botanical So Isles; Lizzie Beare; R A Dawes; S. Southam; Kirstin Spence; Claire Backshall; Andrew Millham; Dan Wrench; John Clayfield; Stephen O'Donnell; M. Cousins	1 Count of present	Llanymynech Hill SSSI; Llanymynech Hill; Llanymynech Quarry; Llanymynech Rocks Shropshire Wildlife Trust Reserve	widespread Centre cz2 2020. Data Import by Centre cz2 on 08/10/2020 Gillian Foulkes.; BRC Record Key - IBRC21697802; Montgomeryshire fieldwork 2021. data from recorders; Source - iRecord Vascular plants BSBI BRC Record Key - IBRC21778687; Source - iRecord iRecord general data BRC Record Key - IBRC29117300 Biotope - Dry grasslands including chalk grassland . Shropshire Botanical Society field meeting, other recorders present Gerald Moss, Liz O'Donnell, Jack Malpin, Stephen Ayliffe.; Source - iRecord Vascular plants BSBI BRC Record Key - IBRC21697802 .	Montgomeryshire Plant Records Updated 2018; Montgomeryshire Plant Records 2020; iRecord Update 250122; Montgomeryshire Plant Records Updated 2021; iRecord Update 011222; iRecord Update 300423	Verified correct	
SJ2621	2,069	<i>Myriophyllum aquaticum</i> (Parrot's-feather)	flowering plant	01/09/2001	C. Newbold		Montgomery Canal, Llanymynech	a few 10 fig GR's in monad	Montgomeryshire Plant Records Updated 2018	Verified correct	
SJ2621	2,069	<i>Melica uniflora</i> (Wood Melick)	flowering plant	2009	A K Thorne; R A Dawes; C Todd		Llanymynech Hill		Montgomeryshire Plant Records Updated 2018	Verified correct	
SJ2621	2,069	<i>Lamiastrum galeobdolon</i> subsp. <i>montanum</i> (Lamiastrum galeobdolon subsp. <i>montanum</i>)	flowering plant	01/07/1905	A K Thorne; R A Dawes; C Todd		Llanymynech Hill		Montgomeryshire Plant Records Updated 2018	Verified correct	
SJ2621	2,069	<i>Elodea nuttallii</i> (Nuttall's Waterweed)	flowering plant	01/09/2001	C. Newbold		Montgomery Canal, Llanymynech	a few 10 fig GR's in monad	Montgomeryshire Plant Records Updated 2018	Verified correct	
SJ2621	2,069	<i>Danthonia decumbens</i> (Heath-grass)	flowering plant	4 records, between 2009 and 2022	Unknown Botanical So Isles; Judi Stretton; Tamasine Stretton; A.J. Hotchkiss; A K Thorne; Unknown Montgomery Flora Group; Dan Wrench; John Clayfield; Stephen O'Donnell; M. Cousins		Llanymynech Hill SSSI; Llanymynech Hill; Llanymynech Rocks Shropshire Wildlife Trust Reserve	Associate species for Fragrant orchid on SWT reserve; Source - iRecord iRecord general data BRC Record Key - IBRC29117265 Biotope - Dry grasslands including chalk grassland . Shropshire Botanical Society field meeting, other recorders present Gerald Moss, Liz O'Donnell, Jack Malpin, Stephen Ayliffe.	Montgomeryshire Plant Records Updated 2018; iRecord Update 300423	Verified correct	
SJ2621	2,069	<i>Cotoneaster horizontalis</i> (Wall Cotoneaster)	flowering plant	3 records, between 2004 and 2016	Judi Stretton; Tamasine Stretton; A.J. Hotchkiss; Unknown Botanical So Isles; D Wood; M Woods		Llanymynech Hill; Llanymynech Hill SSSI	Associate species for Fragrant orchid on SWT reserve	Montgomeryshire Plant Records Updated 2018	Verified correct	
SJ2621	2,069	<i>Anacamptis pyramidalis</i> (Pyramidal Orchid)	flowering plant	5 records, between 2005 and 2022	R. Haigh; Lizzie Beare; R A Dawes; S. Southam; Dan Wrench; John Clayfield; Stephen O'Donnell; M. Cousins; Tamasine Stretton; Ryan Clark	10 Count; 1 Count of p	Llanymynech Hill; Llanymynech Rocks Shropshire Wildlife Trust Reserve; Llanymynech Rocks	lowland calcareous grassland, woodland, scrub Flowering; quarry floor Centre cz2 2020. Data Import by Centre cz2 on 08/10/2020 Gillian Foulkes.; Source - iRecord iRecord general data BRC Record Key - IBRC29117232 Biotope - Dry grasslands including chalk grassland . Shropshire Botanical Society field meeting, other recorders present Gerald Moss, Liz O'Donnell, Jack Malpin, Stephen Ayliffe.; IBRC6967146 iRecord iRecord general data	Montgomeryshire Plant Records Updated 2018; Montgomeryshire Plant Records 2020; iRecord Update 300423; Montgomeryshire miscellaneous records; BIS WiReD and LERC Wales App Update 030419	Verified correct	
SJ2621	2,069	<i>Cruciata laevipes</i> (Crosswort)	flowering plant	11 records, between 2004 and 2022	Unknown Botanical So Isles; A K Thorne; R A Dawes; C Todd; Tamasine Stretton; Lizzie Beare; R A Dawes; S. Southam; Dave Higginson-Tranter; Dave Wood; Mark Woods; Claire Backshall; John Martin; Dan Wrench; John Clayfield; Stephen O'Donnell; M. Cousins; Ryan Clark	1 Count of present	Llanymynech Hill SSSI; Llanymynech Hill; Llanymynech Quarry; Llanymynech Hills; Llanymynech; Llanymynech Rocks Shropshire Wildlife Trust Reserve; Llanymynech Rocks	lowland calcareous grassland, woodland, scrub Flowering; scrub Centre cz2 2020. Data Import by Centre cz2 on 08/10/2020 Gillian Foulkes.; BRC Record Key - IBRC18920613 Habitat - Mixed habitats In flower; BRC Record Key - IBRC18255841 Habitat - Mixed habitats In flower; 635908; Montgomeryshire fieldwork 2021. data from recorders; Source - iRecord Vascular plants BSBI Record key - IBRC24845028 Grid square East of the road around the visitor centre, meadows and along the canal with Wildlife Group, mainly recording invertebrates ; Source - iRecord iRecord general data BRC Record Key - IBRC29117261 Biotope - Dry grasslands including chalk grassland . Shropshire Botanical Society field meeting, other recorders present Gerald Moss, Liz O'Donnell, Jack Malpin, Stephen Ayliffe.; IBRC6967302 iRecord iRecord general data	Montgomeryshire Plant Records Updated 2018; Montgomeryshire Plant Records 2020; iRecord Update 250122; Miscellaneous species records in BIS area; Montgomeryshire Plant Records Updated 2021; iRecord Update 050922; iRecord Update 300423; BIS WiReD and LERC Wales App Update 030419	Verified correct	
SJ2621	2,069	<i>Cotoneaster simonsii</i> (Himalayan Cotoneaster)	flowering plant	3 records, between 2004 and 2016	Unknown Botanical So Isles; R. Robinson; S. Clarkson; D Wood; M Woods		Llanymynech Hill SSSI; Llanymynech Hill	limestone grassland, WFS meeting	Montgomeryshire Plant Records Updated 2018	Verified correct	
SJ2621	2,069	<i>Clinopodium vulgare</i> (Wild Basil)	flowering plant	6 records, between 2004 and 2022	Unknown Botanical So Isles; A K Thorne; Unknown Montgomery Flora Group; Lizzie Beare; R A Dawes; S. Southam; Dave Wood; Mark Woods; Claire Backshall; Dan Wrench; John Clayfield; Stephen O'Donnell; M. Cousins	1 Count of present	Llanymynech Hill SSSI; Llanymynech Hill; Llanymynech; Llanymynech Hills; Llanymynech Rocks Shropshire Wildlife Trust Reserve	quarry floor Centre cz2 2020. Data Import by Centre cz2 on 08/10/2020 Gillian Foulkes.; 635707; Montgomeryshire fieldwork 2021. data from recorders; Source - iRecord iRecord general data BRC Record Key - IBRC29117255 Biotope - Dry grasslands including chalk grassland . Shropshire Botanical Society field meeting, other recorders present Gerald Moss, Liz O'Donnell, Jack Malpin, Stephen Ayliffe.	Montgomeryshire Plant Records Updated 2018; Montgomeryshire Plant Records 2020; Miscellaneous species records in BIS area; Montgomeryshire Plant Records Updated 2021; iRecord Update 300423	Verified correct	
SJ2621	2,069	<i>Hypericum hirsutum</i> (Hairy St John's-wort)	flowering plant	3 records, between 2009 and 2022	A K Thorne; R A Dawes; C Todd; Lizzie Beare; R A Dawes; S. Southam; Dan Wrench; John Clayfield; Stephen O'Donnell; M. Cousins		Llanymynech Hill; Llanymynech Rocks Shropshire Wildlife Trust Reserve	quarry floor Centre cz2 2020. Data Import by Centre cz2 on 08/10/2020 Gillian Foulkes.; Source - iRecord iRecord general data BRC Record Key - IBRC29117284 Biotope - Dry grasslands including chalk grassland . Shropshire Botanical Society field meeting, other recorders present Gerald Moss, Liz O'Donnell, Jack Malpin, Stephen Ayliffe.	Montgomeryshire Plant Records Updated 2018; Montgomeryshire Plant Records 2020; iRecord Update 300423	Verified correct	

SJ2621	2,069	<i>Hyacinthoides non-scripta</i> (Bluebell)	flowering plant	3 records, between 2009 and 2021	A K Thorne;R A Dawes;C Todd; Dave Higginson-Tranter, Claire Backshall	1 Count of present	Llanymynech Hill; Llanymynech Quarry	BRC Record Key - iBRC18255824 Habitat - Mixed habitats In flower; Montgomeryshire fieldwork 2021. data from recorders	Montgomeryshire Plant Records Updated 2018; iRecord Update 250122; Montgomeryshire Plant Records Updated 2021	Verified correct	
SJ2621	2,069	<i>Galium verum</i> (Lady's Bedstraw)	flowering plant	9 records, between 2005 and 2022	A K Thorne;R A Dawes;C Todd; Unknown Montgomeryshire Wildlife Trust;T. Stretton; Unknown Botanical So Isles; Judi Stretton;Tamasine Stretton;A.J. Hotchkiss; Lizzie Beare;R A Dawes;S. Southam; Tamasine Stretton; Claire Backshall; Dan Wrench;John Clayfield;Stephen O'Donnell;M. Cousins; Ryan Clark	1 Count of p; 1 Count of present	Llanymynech Hill; Llanymynech Hill SSSI; Llanymynech Rocks; Llanymynech Rocks Shropshire Wildlife Trust Reserve	limestone grassland and scrub Flowering Native; Associate species for Fragrant orchid on SWT reserve; quarry floor Centre cz2 2020. Data Import by Centre cz2 on 08/10/2020 Gillian Foulkes.; Montgomeryshire fieldwork 2021. data from recorders; Source -iRecord iRecord general data BRC Record Key - iBRC29117275 Biotope - Dry grasslands including chalk grassland . Shropshire Botanical Society field meeting, other recorders present Gerald Moss, Liz O'Donnell, Jack Malpin, Stephen Ayliffe.; iBRC6967306 iRecord iRecord general data	Montgomeryshire Plant Records Updated 2018; Montgomeryshire Plant Records 2020; Montgomeryshire Plant Records Updated 2021; iRecord Update 300423; BIS WiReD and LERC Wales App Update 030419	Verified correct	
SJ2621	2,069	<i>Cotoneaster</i> (Cotoneaster)	flowering plant	4 records, between 2009 and 2022	A K Thorne;R A Dawes;C Todd; Lizzie Beare;R A Dawes;S. Southam; Claire Backshall; Dan Wrench;John Clayfield;Stephen O'Donnell;M. Cousins	1 Count of present	Llanymynech Hill; Llanymynech Rocks Shropshire Wildlife Trust Reserve	everywhere Centre cz2 2020. Data Import by Centre cz2 on 08/10/2020 Gillian Foulkes.; Montgomeryshire fieldwork 2021. data from recorders; Source -iRecord iRecord general data BRC Record Key - iBRC29117258 Biotope - Dry grasslands including chalk grassland . Shropshire Botanical Society field meeting, other recorders present Gerald Moss, Liz O'Donnell, Jack Malpin, Stephen Ayliffe.	Montgomeryshire Plant Records Updated 2018; Montgomeryshire Plant Records 2020; Montgomeryshire Plant Records Updated 2021; iRecord Update 300423	Verified correct	
SJ2621	2,069	<i>Carex caryophyllaea</i> (Spring-sedge)	flowering plant	3 records, between 2009 and 2022	A K Thorne;R A Dawes;C Todd; Unknown Botanical So Isles; Dan Wrench;John Clayfield;Stephen O'Donnell;M. Cousins		Llanymynech Hill; Llanymynech Hill SSSI; Llanymynech Rocks Shropshire Wildlife Trust Reserve	Source -iRecord iRecord general data BRC Record Key - iBRC29117242 Biotope - Dry grasslands including chalk grassland . Shropshire Botanical Society field meeting, other recorders present Gerald Moss, Liz O'Donnell, Jack Malpin, Stephen Ayliffe.	Montgomeryshire Plant Records Updated 2018; iRecord Update 300423	Verified correct	
SJ2621	2,069	<i>Bromopsis ramosa</i> (Hairy-brome)	flowering plant	3 records, between 2009 and 2016	Unknown MWT volunteer; Unknown Botanical So Isles; A K Thorne;R A Dawes;C Todd		Llanymynech; Llanymynech Hill SSSI; Llanymynech Hill	quarry floor Native	Montgomeryshire Plant Records Updated 2018	Verified correct	
SJ2621	2,069	<i>Allium vineale</i> (Wild Onion)	flowering plant	3 records, between 1905 and 2009	A K Thorne;R A Dawes;C Todd; Dave Wood;Mark Woods		Llanymynech Hill; Llanymynech Hills	635492	Montgomeryshire Plant Records Updated 2018; Montgomeryshire Rare Plant Register Update 2020; Miscellaneous species records in BIS area	Verified correct	
SJ2621	2,069	<i>Impatiens glandulifera</i> (Himalayan Balsam)	flowering plant	11/07/2012	A.J. Hotchkiss		Llanymynech Hill (Golf Course)	edge of golf course/scrub Alien	Montgomeryshire Plant Records Updated 2018	Verified correct	
SJ2621	2,069	<i>Helianthemum nummularium</i> (Common Rock-rose)	flowering plant	9 records, between 2004 and 2020	Tamasine Stretton; Unknown Montgomeryshire Wildlife Trust;T. Stretton; Unknown BSBi; Lizzie Beare;R A Dawes;S. Southam; Dave Higginson-Tranter; Dave Wood;Mark Woods; Ryan Clark	1 Count of p	Llanymynech Hill; Llanymynech Hill SSSI; Llanymynech Quarry; Llanymynech Hills; Llanymynech Rocks	lowland calcareous grassland, woodland, scrub Flowering; limestone grassland and scrub; quarry floor Centre cz2 2020. Data Import by Centre cz2 on 08/10/2020 Gillian Foulkes.; BRC Record Key - iBRC18920612 Habitat - Mixed habitats In flower; BRC Record Key - iBRC18255826 Habitat - Mixed habitats In flower; 635804; iBRC6967299 iRecord iRecord general data	Montgomeryshire Plant Records Updated 2018; Montgomeryshire Rare Plant Register Update 2020; Montgomeryshire Plant Records 2020; iRecord Update 250122; Miscellaneous species records in BIS area; Montgomeryshire miscellaneous records; BIS WiReD and LERC Wales App Update 030419	Verified correct	
SJ2621	2,069	<i>Euphrasia officinalis</i> agg. (Euphrasia officinalis agg.)	flowering plant	2009	A K Thorne;R A Dawes;C Todd		Llanymynech Hill		Montgomeryshire Plant Records Updated 2018	Verified correct	
SJ2621	2,069	<i>Erodium cicutarium</i> (Common Stork's-bill)	flowering plant	3 records, between 2009 and 2022	A K Thorne;R A Dawes;C Todd; Lizzie Beare;R A Dawes;S. Southam; Dan Wrench;John Clayfield;Stephen O'Donnell;M. Cousins		Llanymynech Hill; Llanymynech Rocks Shropshire Wildlife Trust Reserve	quarry floor Centre cz2 2020. Data Import by Centre cz2 on 08/10/2020 Gillian Foulkes.; Source -iRecord iRecord general data BRC Record Key - iBRC29117269 Biotope - Dry grasslands including chalk grassland . Shropshire Botanical Society field meeting, other recorders present Gerald Moss, Liz O'Donnell, Jack Malpin, Stephen Ayliffe.	Montgomeryshire Plant Records Updated 2018; Montgomeryshire Plant Records 2020; iRecord Update 300423	Verified correct	
SJ2621	2,069	<i>Carex otrubae</i> (False Fox-sedge)	flowering plant	3 records, between 2013 and 2020	Unknown MWT volunteer; Unknown BSBi; Lizzie Beare;R A Dawes;S. Southam		Llanymynech; Llanymynech Hill SSSI; Llanymynech Hill	quarry floor Native; trackside Centre cz2 2020. Data Import by Centre cz2 on 08/10/2020 Gillian Foulkes.	Montgomeryshire Plant Records Updated 2018; Montgomeryshire Rare Plant Register Update 2020; Montgomeryshire Plant Records 2020	Verified correct	
SJ2621	2,069	<i>Cotoneaster hjelmqvistii</i> (Hjelmqvist's Cotoneaster)	flowering plant	21/08/2004	D Wood;M Woods		Llanymynech Hill		Montgomeryshire Plant Records Updated 2018	Verified correct	
SJ2621	2,069	<i>Carex flacca</i> (Glaucous Sedge)	flowering plant	5 records, between 2009 and 2022	Unknown Botanical So Isles; A K Thorne;R A Dawes;C Todd; Judi Stretton;Tamasine Stretton;A.J. Hotchkiss; Lizzie Beare;R A Dawes;S. Southam; Dan Wrench;John Clayfield;Stephen O'Donnell;M. Cousins		Llanymynech Hill SSSI; Llanymynech Hill; Llanymynech Rocks Shropshire Wildlife Trust Reserve	Associate species for Fragrant orchid on SWT reserve; quarry floor Centre cz2 2020. Data Import by Centre cz2 on 08/10/2020 Gillian Foulkes.; Source -iRecord iRecord general data BRC Record Key - iBRC29117243 Biotope - Dry grasslands including chalk grassland . Shropshire Botanical Society field meeting, other recorders present Gerald Moss, Liz O'Donnell, Jack Malpin, Stephen Ayliffe.	Montgomeryshire Plant Records Updated 2018; Montgomeryshire Plant Records 2020; iRecord Update 300423	Verified correct	
SJ2621	2,069	<i>Arabis hirsuta</i> (Hairy Rock-cress)	flowering plant	3 records, between 1905 and 2012	Tamasine Stretton; A K Thorne;R A Dawes;C Todd		Llanymynech Hill	lowland calcareous grassland, woodland, scrub Flowering	Montgomeryshire Plant Records Updated 2018; Montgomeryshire Rare Plant Register Update 2020	Verified correct	

SJ2621	2,069	<i>Blackstonia perfoliata</i> (Yellow-wort)	flowering plant	9 records, between 2004 and 2022	Unknown Montgomeryshire Wildlife Trust; T. Stretton; Judi Stretton; Tamasine Stretton; A.J. Hotchkiss; Unknown BSBI; Lizzie Beare; R A Dawes; S. Southam; Dave Wood; Mark Woods; Dan Wrench; John Clayfield; Stephen O'Donnell; M. Cousins; Tamasine Stretton; J.P. Martin; Ryan Clark	1 Count of p; 1 Count of +	Llanymynech Hill; Llanymynech Hill SSSI; Llanymynech Hills; Llanymynech Rocks Shropshire Wildlife Trust Reserve; Llanymynech Rocks; Llanymynech NR	limestone grassland and scrub; Associate list for Fragrant orchid on SWT reserve; quarry floor Centre cz2 2020. Data Import by Centre cz2 on 08/10/2020 Gillian Foulkes.; 635529; Source -iRecord iRecord general data BRC Record Key - iBRC29117230 Biotope - Dry grasslands including chalk grassland . Shropshire Botanical Society field meeting, other recorders present Gerald Moss, Liz O'Donnell, Jack Malpin, Stephen Ayliffe.; Source - iRecord Vascular plants BSBI BRC Record Key - iBRC28290430 Sample method - Grid square leading a WFS walk along with Mark Duffell. A few records here that include Cotoneasters determined by Jeanette Fryer; iBRC6967141 iRecord iRecord general data	Montgomeryshire Rare Plant Register Update 2020; Montgomeryshire Plant Records 2020; Miscellaneous species records in BIS area; iRecord Update 300423; Montgomeryshire miscellaneous records; iRecord Update 011222; BIS WiReD and LERC Wales App Update 030419	Verified correct	
SJ2621	2,069	<i>Bromopsis erecta</i> (Upright Brome)	flowering plant	31/05/2018	MFG:A K Thorne; A.K. Thorne; G. Foulkes		Llanymynech Hill SSSI		Montgomeryshire Rare Plant Register Update 2020	Verified correct	
SJ2621	2,069	<i>Carex spicata</i> (Spiked Sedge)	flowering plant	4 records, between 1969 and 2022	MFG:A K Thorne; A.K. Thorne; G. Foulkes; Lizzie Beare; R A Dawes; S. Southam; Unknown; Dan Wrench; John Clayfield; Stephen O'Donnell; M. Cousins		Llanymynech Hill SSSI; Llanymynech Hill; Llanymynech Hill, Montgomeryshire; Llanymynech Rocks Shropshire Wildlife Trust Reserve	trackside Centre cz2 2020. Data Import by Centre cz2 on 08/10/2020 Gillian Foulkes.; Collected by "Richards" as C. mucicata but redetermined by David as C. spicata. Llanymynech Hill, Montgomeryshire. Reference = Foley, M.J.Y. & Porter, M.S. (1999); Source -iRecord iRecord general data BRC Record Key - iBRC29117246 Biotope - Dry grasslands including chalk grassland . Shropshire Botanical Society field meeting, other recorders present Gerald Moss, Liz O'Donnell, Jack Malpin, Stephen Ayliffe.	Montgomeryshire Rare Plant Register Update 2020; Montgomeryshire Plant Records 2020; Shropshire Ecological Data Network; iRecord Update 300423	Verified correct	
SJ2621	2,069	<i>Catapodium rigidum</i> (Fern-grass)	flowering plant	3 records, between 2016 and 2018	Unknown BSBI; P. Foulkes		Llanymynech Hill SSSI	rockface and anthill; Montgomeryshire fieldwork 2018. data from recorders rockface and anthill Not recorded	Montgomeryshire Rare Plant Register Update 2020; Montgomeryshire Plant Records Updated 2018	Verified correct	
SJ2621	2,069	<i>Erigeron acris</i> (Blue Fleabane)	flowering plant	6 records, between 2004 and 2022	Unknown BSBI; Unknown MWT volunteer; Lizzie Beare; R A Dawes; S. Southam; Dave Higginson-Tranter; Dave Wood; Mark Woods; Dan Wrench; John Clayfield; Stephen O'Donnell; M. Cousins		Llanymynech Hill SSSI; Llanymynech; Llanymynech Hill; Llanymynech Quarry; Llanymynech Hills; Llanymynech Rocks Shropshire Wildlife Trust Reserve	quarry floor Native; quarry floor Centre cz2 2020. Data Import by Centre cz2 on 08/10/2020 Gillian Foulkes.; BRC Record Key - iBRC18920610 Habitat - Mixed habitats In flower; 635947; Source - iRecord iRecord general data BRC Record Key - iBRC29117234 Biotope - Dry grasslands including chalk grassland . Shropshire Botanical Society field meeting, other recorders present Gerald Moss, Liz O'Donnell, Jack Malpin, Stephen Ayliffe.	Montgomeryshire Rare Plant Register Update 2020; Montgomeryshire Plant Records Updated 2018; Montgomeryshire Plant Records 2020; iRecord Update 250122; Miscellaneous species records in BIS area; iRecord Update 300423	Verified correct	
SJ2621	2,069	<i>Euphrasia nemorosa</i> (Common Eyebright)	flowering plant	04/09/2016	Unknown BSBI		Llanymynech Hill SSSI		Montgomeryshire Rare Plant Register Update 2020	Verified correct	
SJ2621	2,069	<i>Gentianella amarella</i> (Autumn Gentian)	flowering plant	5 records, between 2004 and 2022	Unknown; Unknown Montgomeryshire Wildlife Trust; T. Stretton; Unknown BSBI; Dave Wood; Mark Woods; J.P. Martin	1 Count of +	Llanymynech Hill; Llanymynech Hill SSSI; Llanymynech Hills; Llanymynech NR	limestone grassland and scrub; 635800; Source - iRecord Vascular plants BSBI BRC Record Key - iBRC28290420 Sample method - Grid square leading a WFS walk along with Mark Duffell. A few records here that include Cotoneasters determined by Jeanette Fryer	Montgomeryshire Rare Plant Register Update 2020; Miscellaneous species records in BIS area; iRecord Update 011222	Verified correct	
SJ2621	2,069	<i>Inula cynzyae</i> (Ploughman's-spikenard)	flowering plant	5 records, between 2004 and 2022	Unknown BSBI; Lizzie Beare; R A Dawes; S. Southam; John Martin; Dave Wood; Mark Woods; Dan Wrench; John Clayfield; Stephen O'Donnell; M. Cousins		Llanymynech Hill SSSI; Llanymynech Hill; Llanymynech; Llanymynech Hills; Llanymynech Rocks Shropshire Wildlife Trust Reserve	Welsh gate/Asterley Roc Centre cz2 2020. Data Import by Centre cz2 on 08/10/2020 Gillian Foulkes.; Source - iRecord Vascular plants BSBI Record key - iBRC24845046 Grid square East of the road around the visitor centre, meadows and along the canal with Wildlife Group, mainly recording invertebrates ; 636418; Source -iRecord iRecord general data BRC Record Key - iBRC29117287 Biotope - Dry grasslands including chalk grassland . Shropshire Botanical Society field meeting, other recorders present Gerald Moss, Liz O'Donnell, Jack Malpin, Stephen Ayliffe.	Montgomeryshire Rare Plant Register Update 2020; Montgomeryshire Plant Records 2020; iRecord Update 050922; Miscellaneous species records in BIS area; iRecord Update 300423	Verified correct	
SJ2621	2,069	<i>Galium odoratum</i> (Woodruff)	flowering plant	3 records, between 2013 and 2016	Unknown Botanical So Isles; Dave Higginson-Tranter		Llanymynech Hill SSSI; Llanymynech Quarry	BRC Record Key - iBRC18920620 Habitat - Mixed habitats In flower; BRC Record Key - iBRC18255844 Habitat - Mixed habitats In flower	Montgomeryshire Plant Records Updated 2018; iRecord Update 250122	Verified correct	
SJ2621	2,069	<i>Neottia ovata</i> (Common Twayblade)	flowering plant	7 records, between 1905 and 2022	A K Thorne; R A Dawes; C Todd; R. Haigh; Dave Higginson-Tranter; Dan Wrench; John Clayfield; Stephen O'Donnell; M. Cousins; Ryan Clark	8 Count	Llanymynech Hill; Llanymynech Quarry; Llanymynech Rocks Shropshire Wildlife Trust Reserve; Llanymynech Rocks	lowland calcareous grassland, woodland, scrub; BRC Record Key - iBRC18920626 Habitat - Mixed habitats In flower; BRC Record Key - iBRC18255830 Habitat - Mixed habitats In flower; Source -iRecord iRecord general data BRC Record Key - iBRC29117239 Biotope - Dry grasslands including chalk grassland . Shropshire Botanical Society field meeting, other recorders present Gerald Moss, Liz O'Donnell, Jack Malpin, Stephen Ayliffe.; iBRC6967143 iRecord iRecord general data	Montgomeryshire Rare Plant Register Update 2020; iRecord Update 250122; Montgomeryshire Plant Records Updated 2018; iRecord Update 300423; BIS WiReD and LERC Wales App Update 030419	Verified correct	
SJ2621	2,069	<i>Ononis repens</i> (Common Restharrow)	flowering plant	03/08/2011	Unknown Montgomeryshire Wildlife Trust; T. Stretton		Llanymynech Hill	limestone grassland and scrub	Montgomeryshire Rare Plant Register Update 2020	Verified correct	
SJ2621	2,069	<i>Poa angustifolia</i> (Narrow-leaved Meadow-grass)	flowering plant	04/09/2016	Unknown BSBI		Llanymynech Hill SSSI		Montgomeryshire Rare Plant Register Update 2020	Verified correct	
SJ2621	2,069	<i>Poa compressa</i> (Flattened Meadow-grass)	flowering plant	04/09/2016	Unknown BSBI		Llanymynech Hill SSSI		Montgomeryshire Rare Plant Register Update 2020	Verified correct	

SJ2621	2,069	<i>Poterium sanguisorba</i> subsp. <i>sanguisorba</i> (Salad Burnet)	flowering plant	6 records, between 1905 and 2020	Unknown Flora Group; I.C. Trueman; M. Wainwright; R A Dawes; A K Thorne; R A Dawes; C Todd; Judi Stretton; Tamasine Stretton; A.J. Hotchkiss; Unknown BSBI; Lizzie Beare; R A Dawes; S. Southam		Llanymynech Hill; Llanymynech Hill SSSI	abundant. several specific locations on scree and rocky ledges, SJ261217. SJ261217, SJ260218, SJ260219, SJ261218, SJ260216, SJ260217; above and below cliffs, frequent/abundant; widespread, frequent, Associate list for Fragrant orchid on SWT reserve; quarry floor Centre cz2 2020. Data Import by Centre cz2 on 08/10/2020 Gillian Foulkes.	Montgomeryshire Rare Plant Register Update 2020; Montgomeryshire Plant Records 2020	Verified correct	
SJ2621	2,069	<i>Carex paniculata</i> (Greater Tussock-sedge)	flowering plant	2 records, between 2001 and 2022	C. Newbold; John Martin		Montgomery Canal, Llanymynech; Llanymynech	a few 10 fig GR's in monad; Source - iRecord Vascular plants BSBI Record key - IBRC24845018 Grid square East of the road around the visitor centre, meadows and along the canal with Wildlife Group, mainly recording invertebrates flowers just opening, along the canal and	Montgomeryshire Plant Records Updated 2018; iRecord Update 050922	Verified correct	
SJ2621	2,069	<i>Rosa micrantha</i> (Small-flowered Sweet-briar)	flowering plant	2 records, between 2016 and 2022	Unknown BSBI; Dan Wrench; John Clayfield; Stephen O'Donnell; M. Cousins		Llanymynech Hill SSSI; Llanymynech Rocks Shropshire Wildlife Trust Reserve	Source - iRecord iRecord general data BRC Record Key - IBRC29117238 Biotope - Dry grasslands including chalk grassland . Shropshire Botanical Society field meeting, other recorders present Gerald Moss, Liz O'Donnell, Jack Malpin, Stephen Ayliffe.	Montgomeryshire Rare Plant Register Update 2020; iRecord Update 300423	Verified correct	
SJ2621	2,069	<i>Potamogeton crispus</i> (Curled Pondweed)	flowering plant	01/09/2001	C. Newbold		Montgomery Canal, Llanymynech	several 10 fig GR's in monad	Montgomeryshire Rare Plant Register Update 2020	Verified correct	
SJ2621	2,069	<i>Arenaria serpyllifolia</i> (Arenaria serpyllifolia)	flowering plant	4 records, between 2009 and 2020	Tamasine Stretton; A K Thorne; R A Dawes; C Todd; Lizzie Beare; R A Dawes; S. Southam; MFG; A K Thorne; G. Foulkes; T. K.		Llanymynech Hill; Llanymynech Hill SSSI	lowland calcareous grassland, woodland, scrub Flowering; bare ground Centre cz2 2020. Data Import by Centre cz2 on 08/10/2020 Gillian Foulkes.; Montgomeryshire fieldwork 2018. data from recorders capsules checked Not recorded Flowering / fruiting	Montgomeryshire Plant Records Updated 2018; Montgomeryshire Plant Records 2020	Verified correct	
SJ2621	2,069	<i>Aira caryophyllaea</i> (Silver Hair-grass)	flowering plant	2009	A K Thorne; R A Dawes; C Todd		Llanymynech Hill		Montgomeryshire Plant Records Updated 2018	Verified correct	
SJ2621	2,069	<i>Sorbus anglica</i> (English Whitebeam)	flowering plant	6 records, between 2004 and 2020	D Wood; M Woods; Lizzie Beare; R A Dawes; S. Southam; A K Thorne; Unknown Montgomeryshire Wildlife Trust; Unknown Mont Group		Llanymynech Hill	rocks Centre cz2 2020. Data Import by Centre cz2 on 08/10/2020 Gillian Foulkes.; 40-45 trees and saplings scattered over rocks, scree and calcareous grassland. Specimens are centred on several GRS: SJ262217, 263217, 261217, 261218, 260218, 260217 Native	Montgomeryshire Rare Plant Register Update 2020; Montgomeryshire Plant Records 2020; Montgomeryshire Plant Records Updated 2018	Verified correct	
SJ2621	2,069	<i>Spiranthes spiralis</i> (Autumn Lady's-tresses)	flowering plant	14 records, between 1986 and 2021	R A Dawes; A.J. Hotchkiss; S. Swindells; A. Hazlehurst; R A. Dawes; S. Swindells; T.H. Pearson; A Pedlow; J.S. Pedlow; R A Dawes; H. Webster; M. Wainwright; Lizzie Beare; R A Dawes; S. Southam; William Pearce; Dave Wood; Mark Woods	7 Count; 7 Count	Llanymynech Hill; Preston Montford Field Centre; Llanymynech Hills	28 spikes. limestone grassland; Short turf, 13+ spikes With Cent nig. Lot corn, Trif prat, Succ prat; several grid references close together - SJ267218/9, SJ263216/7, SJ264216/7, SJ265216/7, SJ26402165 and SJ26452175, 109 spikes altogether; old quarry floor, limestone grassland, 24 plants at 3 GRs - SJ264217, SJ265217, SJ265218; quarry floor and scree Centre cz2 2020. Data Import by Centre cz2 on 08/10/2020 Gillian Foulkes.; Source - iRecord iRecord App Young Darwins 2021 Record Key - IBRC21777932 636063	Montgomeryshire Rare Plant Register Update 2020; Montgomeryshire Plant Records 2020; iRecord Update 190422; Miscellaneous species records in BIS area	Verified correct	
SJ2621	2,069	<i>Cerastium semidecandrum</i> (Little Mouse-ear)	flowering plant	31/05/2018	MFG; A K Thorne; G. Foulkes		Llanymynech Hill SSSI		Montgomeryshire Rare Plant Register Update 2020	Verified correct	
SJ2621	2,069	<i>Saxifraga tridactylites</i> (Rue-leaved Saxifrage)	flowering plant	3 records, between 1905 and 2022	C. Chaffey; John Martin		Llanymynech Hill; Llanymynech	amphitheatre quarry at top and bottom of footpath, limestone grassland; Source - iRecord Vascular plants BSBI Record key - IBRC24845095 Grid square East of the road around the visitor centre, meadows and along the canal with Wildlife Group, mainly recording invertebrates Image ref - https://warehouse1.indicia.	Montgomeryshire Rare Plant Register Update 2020; iRecord Update 050922; Montgomeryshire Plant Records Updated 2018	Verified correct	
SJ2621	2,069	<i>Rhinanthus minor</i> (Yellow-rattle)	flowering plant	6 records, between 2018 and 2022	Lizzie Beare; R A Dawes; S. Southam; John Martin; Dan Wrench; John Clayfield; Stephen O'Donnell; M. Cousins; Dan Wrench; Ryan Clark		Llanymynech Hill; Llanymynech; Llanymynech Rocks Shropshire Wildlife Trust Reserve; Llanymynech Heritage Area Fields, Field 4; Llanymynech Heritage Area Fields, Field 1; Llanymynech Rocks	quarry floor Centre cz2 2020. Data Import by Centre cz2 on 08/10/2020 Gillian Foulkes.; Source - iRecord Vascular plants BSBI Record key - IBRC24845073 Grid square East of the road around the visitor centre, meadows and along the canal with Wildlife Group, mainly recording invertebrates Source - iRecord iRecord general data BRC Record Key - IBRC29117319 Biotope - Dry grasslands including chalk grassland . Shropshire Botanical Society field meeting, other recorders present Gerald Moss, Liz O'Donnell, Jack Malpin, Stephen Ayliffe.; IBRC7145869 iRecord iRecord general data Fertile grasslands including hay meadows ; IBRC7110984 iRecord iRecord general data Fertile grasslands including hay meadows Includes rush pasture and some of the hedgerow species. Some plants in and near pool are recorded separately; IBRC6967303 iRecord iRecord general data	Montgomeryshire Plant Records 2020; iRecord Update 050922; iRecord Update 300423; BIS WiReD and LERC Wales App Update 030419	Verified correct	

SJ2621	2,069	<i>Leontodon hispidus</i> (Rough Hawkbit)	flowering plant	8 records, between 1905 and 2022	Lizzie Beare;R A Dawes;S. Southam; Andrew Millham; Dave Wood;Mark Woods; Gwennan Hughes; Dan Wrench;John Clayfield;Stephen O'Donnell;M. Cousins; Unknown Botanical So Isles; Judi Stretton;Tamasine Stretton;A.J. Hotchkiss; A K Thorne;R A Dawes;C Todd		Llanymynech Hill; Llanymynech Quarry; Llanymynech Hills; Llanymynech Rocks; Llanymynech Rocks Shropshire Wildlife Trust Reserve; Llanymynech Hill SSSI	quarry floor Centre cz2 2020. Data Import by Centre cz2 on 08/10/2020 Gillian Foulkes.; Source - iRecord Vascular plants BSBI BRC Record Key - iBRC21778702; 636422; Source - iRecord Vascular plants BSBI BRC Record Key - iBRC21778631; Source -iRecord iRecord general data BRC Record Key - iBRC29117292 Biotope - Dry grasslands including chalk grassland . Shropshire Botanical Society field meeting, other recorders present Gerald Moss, Liz O'Donnell, Jack Malpin, Stephen Ayliffe.; Associate species for Fragrant orchid on SWT reserve	Montgomeryshire Plant Records 2020; iRecord Update 011222; Miscellaneous species records in BIS area; iRecord Update 300423; Montgomeryshire Plant Records Updated 2018	Verified correct	
SJ2621	2,069	<i>Leontodon saxatilis</i> (Lesser Hawkbit)	flowering plant	21/08/2020	Lizzie Beare;R A Dawes;S. Southam		Llanymynech Hill	quarry floor Centre cz2 2020. Data Import by Centre cz2 on 08/10/2020 Gillian Foulkes.	Montgomeryshire Plant Records 2020	Verified correct	
SJ2621	2,069	<i>Euonymus europaeus</i> (Spindle)	flowering plant	21/08/2020	Lizzie Beare;R A Dawes;S. Southam		Llanymynech Hill	quarry floor Centre cz2 2020. Data Import by Centre cz2 on 08/10/2020 Gillian Foulkes.	Montgomeryshire Plant Records 2020	Verified correct	
SJ2621	2,069	<i>Trifolium campestre</i> (Hop Trefoil)	flowering plant	12 records, between 2009 and 2022	Lizzie Beare;R A Dawes;S. Southam; Dave Higginson-Tranter; Dan Wrench;John Clayfield;Stephen O'Donnell;M. Cousins; Ryan Clark; Unknown Botanical So Isles; A K Thorne;R A Dawes;C Todd		Llanymynech Hill; Llanymynech Quarry; Llanymynech Rocks Shropshire Wildlife Trust Reserve; Llanymynech Rocks; Llanymynech Hill SSSI	quarry floor Centre cz2 2020. Data Import by Centre cz2 on 08/10/2020 Gillian Foulkes.; BRC Record Key - iBRC18920624 Habitat - Mixed habitats In flower; Source -iRecord iRecord general data BRC Record Key - iBRC29117335 Biotope - Dry grasslands including chalk grassland . Shropshire Botanical Society field meeting, other recorders present Gerald Moss, Liz O'Donnell, Jack Malpin, Stephen Ayliffe.; iBRC6967304 iRecord iRecord general data	Montgomeryshire Plant Records 2020; iRecord Update 250122; iRecord Update 300423; BIS WiReD and LERC Wales App Update 030419; Montgomeryshire Plant Records Updated 2018	Verified correct	
SJ2621	2,069	<i>Sanicula europaea</i> (Sanicle)	flowering plant	8 records, between 2009 and 2022	Lizzie Beare;R A Dawes;S. Southam; Dave Higginson-Tranter; Claire Backshall; Dan Wrench;John Clayfield;Stephen O'Donnell;M. Cousins; Ryan Clark; A K Thorne;R A Dawes;C Todd; Unknown Botanical So Isles	1 Count of present	Llanymynech Hill; Llanymynech Quarry; Llanymynech Rocks Shropshire Wildlife Trust Reserve; Llanymynech Rocks; Llanymynech Hill SSSI	scrub Centre cz2 2020. Data Import by Centre cz2 on 08/10/2020 Gillian Foulkes.; BRC Record Key - iBRC18255822 Habitat - Mixed habitats In flower; Montgomeryshire fieldwork 2021. data from recorders; Source -iRecord iRecord general data BRC Record Key - iBRC29117324 Biotope - Dry grasslands including chalk grassland . Shropshire Botanical Society field meeting, other recorders present Gerald Moss, Liz O'Donnell, Jack Malpin, Stephen Ayliffe.; iBRC6967295 iRecord iRecord general data	Montgomeryshire Plant Records 2020; iRecord Download 13/03/2018; iRecord Update 250122; Montgomeryshire Plant Records Updated 2021; iRecord Update 300423; BIS WiReD and LERC Wales App Update 030419; Montgomeryshire Plant Records Updated 2018	Verified correct	
SJ2621	2,069	<i>Trisetum flavescens</i> (Yellow Oat-grass)	flowering plant	12 records, between 2009 and 2022	Kirstin Spence; Gwennan Hughes; Dan Wrench;John Clayfield;Stephen O'Donnell;M. Cousins; Dan Wrench; A K Thorne;R A Dawes;C Todd		Llanymynech Hill; Llanymynech Rocks; Llanymynech Rocks Shropshire Wildlife Trust Reserve; Llanymynech Heritage Area Fields, Field 4	BRC Record Key - iBRC21697795; Source - iRecord Vascular plants BSBI BRC Record Key - iBRC21778627; Source - iRecord iRecord general data BRC Record Key - iBRC29117340 Biotope - Dry grasslands including chalk grassland . Shropshire Botanical Society field meeting, other recorders present Gerald Moss, Liz O'Donnell, Jack Malpin, Stephen Ayliffe.; Source -iRecord Vascular plants BSBI BRC Record Key - iBRC21697795 . iBRC7145884 iRecord iRecord general data Fertile grasslands including hay meadows	iRecord Update 250122; iRecord Update 011222; iRecord Update 300423; BIS WiReD and LERC Wales App Update 030419; Montgomeryshire Plant Records Updated 2018	Unassessed	
SJ2621	2,069	<i>Veronica montana</i> (Wood Speedwell)	flowering plant	6 records, between 2013 and 2022	Dave Higginson-Tranter; John Martin		Llanymynech Quarry; Llanymynech	BRC Record Key - iBRC18920630 Habitat - Mixed habitats In flower; BRC Record Key - iBRC18255833 Habitat - Mixed habitats In flower; Source - iRecord Vascular plants BSBI Record key - iBRC24845093 Grid square East of the road around the visitor centre, meadows and along the canal with Wildlife Group, mainly recording invertebrates	iRecord Update 250122; iRecord Update 050922	Verified correct	
SJ2621	2,069	<i>Silene flos-cuculi</i> (Ragged-Robin)	flowering plant	3 records, between 2009 and 2018	Dave Higginson-Tranter; Ryan Clark; A K Thorne;R A Dawes;C Todd		Llanymynech Quarry; Llanymynech Rocks; Llanymynech Hill	BRC Record Key - iBRC18920621 Habitat - Mixed habitats In flower; iBRC6967308 iRecord iRecord general data	iRecord Update 250122; BIS WiReD and LERC Wales App Update 030419; Montgomeryshire Plant Records Updated 2018	Verified correct	
SJ2621	2,069	<i>Moehringia trinervia</i> (Three-nerved Sandwort)	flowering plant	02/06/2013	Dave Higginson-Tranter		Llanymynech Quarry	BRC Record Key - iBRC18255856 Habitat - Mixed habitats In flower	iRecord Update 250122	Verified correct	
SJ2621	2,069	<i>Oxalis acetosella</i> (Wood-sorrel)	flowering plant	27/04/2021	Claire Backshall	1 Count of present	Llanymynech Hill	Montgomeryshire fieldwork 2021. data from recorders	Montgomeryshire Plant Records Updated 2021	Verified correct	
SJ2621	2,069	<i>Allium ursinum</i> (Ramsons)	flowering plant	14/05/2021	Claire Backshall	1 Count of present	Llanymynech Hill	Montgomeryshire fieldwork 2021. data from recorders	Montgomeryshire Plant Records Updated 2021	Verified correct	
SJ2621	2,069	<i>Euphorbia amygdaloides</i> subsp. <i>robbiae</i> (Euphorbia amygdaloides subsp. <i>robbiae</i>)	flowering plant	06/04/2022	John Martin		Llanymynech	Source - iRecord Vascular plants BSBI Record key - iBRC24845096 Grid square East of the road around the visitor centre, meadows and along the canal with Wildlife Group, mainly recording invertebrates near gardens, just far side of hedge so sp	iRecord Update 050922	Verified correct	
SJ2621	2,069	<i>Buddleja davidii</i> (Butterfly-bush)	flowering plant	06/04/2022	John Martin		Llanymynech	Source - iRecord Vascular plants BSBI Record key - iBRC24845015 Grid square East of the road around the visitor centre, meadows and along the canal with Wildlife Group, mainly recording invertebrates	iRecord Update 050922	Verified correct	
SJ2621	2,069	<i>Solidago virgaurea</i> (Goldenrod)	flowering plant	4 records, between 2004 and 2009	Dave Wood;Mark Woods; A K Thorne;R A Dawes;C Todd		Llanymynech Hills; Llanymynech Hill	636413	Miscellaneous species records in BIS area; Montgomeryshire Plant Records Updated 2018	Verified correct	

SJ2621	2,069	<i>Sedum album</i> (White Stonecrop)	flowering plant	3 records, between 2004 and 2022	Dave Wood;Mark Woods; Dan Wrench;John Clayfield;Stephen O'Donnell;M. Cousins; Unknown Botanical So Isles		Llanymynech Hills; Llanymynech Rocks Shropshire Wildlife Trust Reserve; Llanymynech Hill SSSI	636197; Source -iRecord iRecord general data BRC Record Key - iBRC29117325 Biotope - Dry grasslands including chalk grassland . Shropshire Botanical Society field meeting, other recorders present Gerald Moss, Liz O'Donnell, Jack Malpin, Stephen Ayliffe.	Miscellaneous species records in BIS area; iRecord Update 300423; Montgomeryshire Plant Records Updated 2018	Verified correct	
SJ2621	2,069	<i>Carex panicea</i> (Carnation Sedge)	flowering plant	12/06/2022	Dan Wrench;John Clayfield;Stephen O'Donnell;M. Cousins		Llanymynech Rocks Shropshire Wildlife Trust Reserve	Source -iRecord iRecord general data BRC Record Key - iBRC29117244 Biotope - Dry grasslands including chalk grassland . Shropshire Botanical Society field meeting, other recorders present Gerald Moss, Liz O'Donnell, Jack Malpin, Stephen Ayliffe.	iRecord Update 300423	Verified correct	
SJ2621	2,069	<i>Viola hirta</i> (Hairy Violet)	flowering plant	2 records, both from 2022	Dan Wrench;John Clayfield;Stephen O'Donnell;M. Cousins		Llanymynech Rocks Shropshire Wildlife Trust Reserve	Source -iRecord iRecord general data BRC Record Key - iBRC29117348 Biotope - Dry grasslands including chalk grassland . Shropshire Botanical Society field meeting, other recorders present Gerald Moss, Liz O'Donnell, Jack Malpin, Stephen Ayliffe.	iRecord Update 300423	Verified correct	
SJ2621	2,069	<i>Bromus racemosus</i> (Smooth Brome)	flowering plant	03/07/2018	Dan Wrench		Llanymynech Heritage Area Fields, Field 4	iBRC7145893 iRecord iRecord general data Fertile grasslands including hay meadows	BIS WiReD and LERC Wales App Update 030419	Verified correct	
SJ2621	2,069	<i>Carex vulpina</i> (True Fox-sedge)	flowering plant	08/06/2018	Ryan Clark		Llanymynech Rocks	iBRC6967297 iRecord iRecord general data	BIS WiReD and LERC Wales App Update 030419	Verified correct	
SJ2621	2,069	<i>Clinopodium ascendens</i> (Common Calamint)	flowering plant	08/06/2018	Ryan Clark		Llanymynech Rocks	iBRC6967298 iRecord iRecord general data	BIS WiReD and LERC Wales App Update 030419	Verified correct	
SJ2621	2,069	<i>Dactylorhiza praetermissa</i> (Southern Marsh-orchid)	flowering plant	03/07/2018	Dan Wrench		Llanymynech Heritage Area Fields, Field 1	iBRC7111010 iRecord iRecord general data Fertile grasslands including hay meadows Includes rush pasture and some of the hedgerow species. Some plants in and near pool are recorded separately	BIS WiReD and LERC Wales App Update 030419	Verified correct	
SJ2621	2,069	<i>Myosotis ramosissima</i> (Early Forget-me-not)	flowering plant	2 records, both from 2018	Dan Wrench		Llanymynech Heritage Area Fields, Field 4; Llanymynech Heritage Area Fields, Field 1	iBRC7145908 iRecord iRecord general data Fertile grasslands including hay meadows ; iBRC7111004 iRecord iRecord general data Fertile grasslands including hay meadows Includes rush pasture and some of the hedgerow species. Some plants in and near pool are recorded separately	BIS WiReD and LERC Wales App Update 030419	Verified correct	
SJ2621	2,069	<i>Veronica officinalis</i> (Heath Speedwell)	flowering plant	2 records, both from 2009	A K Thorne;R A Dawes;C Todd		Llanymynech Hill		Montgomeryshire Plant Records Updated 2018	Verified correct	
SJ2621	2,069	<i>Potamogeton obtusifolius</i> (Blunt-leaved Pondweed)	flowering plant	01/09/2001	C. Newbold		Montgomery Canal, Llanymynech	couple of 10 fig GR's in monad	Montgomeryshire Plant Records Updated 2018	Verified correct	
SJ2617	2,133	<i>Luronium natans</i> (Floating Water-plantain)	flowering plant	6 records, between 1900 and 2001	Unknown Canal Survey; ECUS Ltd; Unknown; C. Newbold		Montgomery Canal, Four Crosses; MONTGOMERY CANAL	Parson's Bridge to Maerdy, SJ263171 - SJ262180, virtually only monad SJ2617. Frequent, locally abundant; Rare_Flowering_Plant_and_Fern_Data.csv (CCW0005900000001); Parson's Bridge to Maerdy, SJ263171 - SJ262180, virtually only monad SJ2617. Occasional.; several 10 fig GR's in monad	Montgomeryshire Plant Records Updated 2018; NRW Rare Flowering Plant and Fern Data; Montgomeryshire Rare Plant Register Update 2020	Verified correct	
SJ2617	2,133	<i>Myriophyllum alterniflorum</i> (Alternate Water-milfoil)	flowering plant	2 records, between 2001 and 2008	ECUS Ltd; C. Newbold		Montgomery Canal, Four Crosses	Parson's Bridge to Maerdy, SJ263171 - SJ262180, virtually only monad SJ2617; a very few 10 fig GR's in monad	Montgomeryshire Plant Records Updated 2018	Verified correct	
SJ2617	2,133	<i>Spirodela polyrrhiza</i> (Greater Duckweed)	flowering plant	8 records, between 1905 and 2017	R A Dawes; ECUS Ltd; R.A. Dawes		Montgomery Canal, Four Crosses	Montgomery canal; Parson's Bridge to Maerdy, SJ263171 - SJ262180, virtually only monad SJ2617	Montgomeryshire Plant Records Updated 2018; Montgomeryshire Rare Plant Register Update 2020	Verified correct	
SJ2617	2,133	<i>Stachys palustris</i> (Marsh Woundwort)	flowering plant	4 records, between 2009 and 2017	R A Dawes; ECUS Ltd		Montgomery Canal, Four Crosses	towpath; Parson's Bridge to Maerdy, SJ263171 - SJ262180, virtually only monad SJ2617	Montgomeryshire Plant Records Updated 2018	Verified correct	
SJ2617	2,133	<i>Potamogeton compressus</i> (Grass-wrack Pondweed)	flowering plant	6 records, between 1905 and 2009	R.H. Dave; ECUS Ltd		Montgomery Canal, Four Crosses	Parson's Bridge to Maerdy, SJ263171 - SJ262180, virtually only monad SJ2617; Parson's Bridge to Maerdy, SJ263171 - SJ262180, virtually only monad SJ2617. Frequent, locally abundant	Montgomeryshire Plant Records Updated 2018; Montgomeryshire Rare Plant Register Update 2020	Verified correct	
SJ2617	2,133	<i>Lemna minuta</i> (Least Duckweed)	flowering plant	01/07/1905	ECUS Ltd		Montgomery Canal, Four Crosses	Parson's Bridge to Maerdy, SJ263171 - SJ262180, virtually only monad SJ2617	Montgomeryshire Plant Records Updated 2018	Verified correct	
SJ2617	2,133	<i>Potamogeton obtusifolius</i> (Blunt-leaved Pondweed)	flowering plant	2009	ECUS Ltd		Montgomery Canal, Four Crosses	Parson's Bridge to Maerdy, SJ263171 - SJ262180, virtually only monad SJ2617	Montgomeryshire Plant Records Updated 2018	Verified correct	
SJ2617	2,133	<i>Carex paniculata</i> (Greater Tussock-sedge)	flowering plant	2 records, between 2001 and 2017	C. Newbold; R A Dawes		Montgomery Canal, Four Crosses	several 10 fig GR's in monad; towpath	Montgomeryshire Plant Records Updated 2018	Verified correct	
SJ2617	2,133	<i>Potamogeton perfoliatus</i> (Perfoliate Pondweed)	flowering plant	2008	ECUS Ltd		Montgomery Canal, Four Crosses	Parson's Bridge to Maerdy, SJ263171 - SJ262180, virtually only monad SJ2617	Montgomeryshire Rare Plant Register Update 2020	Verified correct	
SJ2617	2,133	<i>Elodea nuttallii</i> (Nuttall's Waterweed)	flowering plant	3 records, between 2001 and 2017	ECUS Ltd; C. Newbold; R A Dawes		Montgomery Canal, Four Crosses	Parson's Bridge to Maerdy, SJ263171 - SJ262180, virtually only monad SJ2617; a few 10 fig GR's in monad; Montgomery canal	Montgomeryshire Plant Records Updated 2018	Verified correct	
SJ2617	2,133	<i>Lemna gibba</i> (Fat Duckweed)	flowering plant	01/07/1905	ECUS Ltd		Montgomery Canal, Four Crosses	Parson's Bridge to Maerdy, SJ263171 - SJ262180, virtually only monad SJ2617	Montgomeryshire Rare Plant Register Update 2020	Verified correct	

SJ2617	2,133	<i>Butomus umbellatus</i> (Flowering-rush)	flowering plant	2 records, between 1985 and 2001	J. Davidge; C. Newbold		Montgomery Canal; Montgomery Canal, Four Crosses	SJ262161 - SJ262179, in canal N of Arddleen; single 10 fig GR in monad	Montgomeryshire Plant Records Updated 2018; Montgomeryshire Rare Plant Register Update 2020	Verified correct	
SJ2617	2,133	<i>Achillea ptarmica</i> (Sneezewort)	flowering plant	2009	ECUS Ltd		Montgomery Canal, Four Crosses	Parson's Bridge to Maerdy, SJ263171 - SJ262180, virtually only monad SJ2617	Montgomeryshire Plant Records Updated 2018	Verified correct	
SJ2617	2,133	<i>Elodea canadensis</i> (Canadian Waterweed)	flowering plant	01/09/2001	C. Newbold		Montgomery Canal, Four Crosses	couple of 10 fig GR's in monad	Montgomeryshire Plant Records Updated 2018	Verified correct	
SJ2421	2,389	<i>Ulex gallii</i> (Western Gorse)	flowering plant	2 records, both from 1994	A.J. Lockton;S.J. Whild		Aber Tanat Oxbow Lake	Shropshire Ecological Data Network database.NBN Atlas ID = d9a64ead-8dc4-4b8c-86d9-41dc9f1774a7	Shropshire Ecological Data Network Database (NBN)	Verified correct	
SJ2421	2,389	<i>Lepidium heterophyllum</i> (Smith's Pepperwort)	flowering plant	1984	E D Pugh		Aber Tanat	Shropshire Ecological Data Network database NBN Atlas occurrence download at https://nbnatlas.org accessed on Mon Apr 23 09:53:23 UTC 2018.	Shropshire Ecological Data Network Database (NBN)	Unassessed	
SJ2421	2,389	<i>Stachys palustris</i> (Marsh Woundwort)	flowering plant	2 records, both from 1865	W. Whitwell		Aber Tanat	Shropshire Ecological Data Network database NBN Atlas occurrence download at https://nbnatlas.org accessed on Mon Apr 23 09:53:23 UTC 2018.	Shropshire Ecological Data Network Database (NBN)	Unassessed	
SJ2421	2,389	<i>Pimpinella saxifraga</i> (Burnet-saxifrage)	flowering plant	1984	E D Pugh		Aber Tanat	Shropshire Ecological Data Network database NBN Atlas occurrence download at https://nbnatlas.org accessed on Mon Apr 23 09:53:23 UTC 2018.	Shropshire Ecological Data Network Database (NBN)	Unassessed	
SJ2421	2,389	<i>Chenopodium bonus-henricus</i> (Good-King-Henry)	flowering plant	1984	E D Pugh		Aber Tanat	Shropshire Ecological Data Network database NBN Atlas occurrence download at https://nbnatlas.org accessed on Mon Apr 23 09:53:23 UTC 2018.	Shropshire Ecological Data Network Database (NBN)	Unassessed	
SJ2421	2,389	<i>Bidens tripartita</i> (Trifid Bur-marigold)	flowering plant	1984	E D Pugh		Aber Tanat	Shropshire Ecological Data Network database NBN Atlas occurrence download at https://nbnatlas.org accessed on Mon Apr 23 09:53:23 UTC 2018.	Shropshire Ecological Data Network Database (NBN)	Unassessed	
SJ2421	2,389	<i>Fallopia japonica</i> (Japanese Knotweed)	flowering plant	23/10/1954	C.H. Gillham;E.M. Rutter		River Tanat at Aber Tanat	Shropshire Ecological Data Network database. NBN Atlas ID = b67e063d-7125-41e9-83d6-265eaa2d6a26	Shropshire Ecological Data Network Database (NBN)	Verified correct	
SJ2417	2,444	<i>Succisa pratensis</i> (Devil's-bit Scabious)	flowering plant	4 records, between 2011 and 2016	R. Rowe; Unknown;J. Stretton;T. Stretton		Ty Brith WS; Gweunydd Ty-brith	Coronation Meadows Project Grass ID & Survey Training Day; neutral grassland, wetland Native	Montgomeryshire Plant Records Updated 2018	Verified correct	
SJ2417	2,444	<i>Stellaria neglecta</i> (Greater Chickweed)	flowering plant	2 records, both from 2012	A K Thorne		Ty-brith (near)	lane verge	Montgomeryshire Plant Records Updated 2018	Verified correct	
SJ2417	2,444	<i>Carex flacca</i> (Clauous Sedge)	flowering plant	2 records, between 2012 and 2016	Tamasine Stretton; R. Rowe		Gweunydd Ty-brith; Ty Brith WS	neutral grassland, wetland Flowering; Coronation Meadows Project Grass ID & Survey Training Day	Montgomeryshire Plant Records Updated 2018	Verified correct	
SJ2417	2,444	<i>Trisetum flavescens</i> (Yellow Oat-grass)	flowering plant	2 records, both from 2016	Tamasine Stretton;S. Lewis		Ty Brith WS	Coronation Meadows Project Grass ID & Survey Training Day	Montgomeryshire Plant Records Updated 2018	Verified correct	
SJ2417	2,444	<i>Cruciata laevipes</i> (Crosswort)	flowering plant	5 records, between 2009 and 2015	Tamasine Stretton; Judi Stretton;T. Stretton		Ty Brith WS; Gweunydd Ty-brith	SJ244178. species rich meadows, central GR; neutral grassland, wetland Native; neutral grassland, wetland Flowering; neutral grassland Flowering	Montgomeryshire Plant Records Updated 2018	Verified correct	
SJ2417	2,444	<i>Carex panicea</i> (Carnation Sedge)	flowering plant	2 records, between 2012 and 2016	A K Thorne; R. Rowe		Gweunydd Ty-brith; Ty Brith WS	neutral grassland, wetland; Coronation Meadows Project Grass ID & Survey Training Day	Montgomeryshire Plant Records Updated 2018	Verified correct	
SJ2417	2,444	<i>Crepis biennis</i> (Rough Hawk's-beard)	flowering plant	2 records, between 2011 and 2018	Ryan Clark; Unknown;J. Stretton;T. Stretton		Ty Brith; Gweunydd Ty-brith	BRC6967615 Record Record general data ; neutral grassland, wetland	BIS WiReD and LERC Wales App Update 030419; Montgomeryshire Rare Plant Register Update 2020	Verified correct	
SJ2417	2,444	<i>Anemone nemorosa</i> (Wood Anemone)	flowering plant	20/04/2013	A K Thorne;W.I.J. Thorne		Gweunydd Ty-brith	hedgerows Flowering Native	Montgomeryshire Plant Records Updated 2018	Verified correct	
SJ2417	2,444	<i>Myosotis discolor</i> (Changing Forget-me-not)	flowering plant	30/06/2016	Amy Green;Claire Cornish;Janice Vincett		Ty Brith WS	Coronation Meadows Project Grass ID & Survey Training Day	Montgomeryshire Plant Records Updated 2018	Verified correct	
SJ2417	2,444	<i>Danthonia decumbens</i> (Heath-grass)	flowering plant	30/06/2016	R. Rowe		Ty Brith WS	Coronation Meadows Project Grass ID & Survey Training Day	Montgomeryshire Plant Records Updated 2018	Verified correct	
SJ2417	2,444	<i>Carex pallescens</i> (Pale Sedge)	flowering plant	30/06/2016	S. Hedley		Ty Brith WS	Coronation Meadows Project Grass ID & Survey Training Day	Montgomeryshire Plant Records Updated 2018	Verified correct	
SJ2417	2,444	<i>Dactylorhiza maculata</i> (Heath Spotted-orchid)	flowering plant	3 records, between 2009 and 2012	Tamasine Stretton		Gweunydd Ty-brith; Ty Brith WS	neutral grassland, wetland Native; SJ244178. species rich meadows, central GR; neutral grassland, wetland Flowering	Montgomeryshire Plant Records Updated 2018	Verified correct	
SJ2417	2,444	<i>Hyacinthoides non-scripta</i> (Bluebell)	flowering plant	2 records, between 2011 and 2012	Tamasine Stretton		Gweunydd Ty-brith	neutral grassland, wetland Flowering; neutral grassland, wetland Native	Montgomeryshire Plant Records Updated 2018	Verified correct	
SJ2417	2,444	<i>Briza media</i> (Quaking-grass)	flowering plant	3 records, between 2009 and 2016	Tamasine Stretton; R. Rowe; Unknown;J. Stretton;T. Stretton		Ty Brith WS; Gweunydd Ty-brith	SJ244178. species rich meadows, central GR; Coronation Meadows Project Grass ID & Survey Training Day; neutral grassland, wetland Native	Montgomeryshire Plant Records Updated 2018	Verified correct	
SJ2417	2,444	<i>Silene flos-cuculi</i> (Ragged-Robin)	flowering plant	2 records, between 2009 and 2018	Ryan Clark; Tamasine Stretton		Ty Brith; Ty Brith WS	BRC6967617 Record Record general data ; SJ244178. species rich meadows, central GR	BIS WiReD and LERC Wales App Update 030419; Montgomeryshire Plant Records Updated 2018	Verified correct	
SJ2417	2,444	<i>Rhinanthus minor</i> (Yellow-rattle)	flowering plant	09/06/2018	Ryan Clark		Ty Brith	BRC6967594 Record Record general data	BIS WiReD and LERC Wales App Update 030419	Verified correct	

SJ2417	2,444	<i>Colchicum autumnale</i> (Meadow Saffron)	flowering plant	11/09/2012	R. Haigh	3 Count	Gweunydd Ty-brith	neutral grassland, wetland	Montgomeryshire Plant Records Updated 2018	Verified correct	
SJ2318	2,573	<i>Veronica officinalis</i> (Heath Speedwell)	flowering plant	2 records, both from 2013	A K Thorne;W.I.J. Thorne		Deuddwr (Trewylan)	roadside Vegetative Native	Montgomeryshire Plant Records Updated 2018	Verified correct	
SJ2318	2,573	<i>Hypericum pulchrum</i> (Slender St John's-wort)	flowering plant	20/04/2013	A K Thorne;W.I.J. Thorne		Deuddwr (Trewylan)	roadside Vegetative Native	Montgomeryshire Plant Records Updated 2018	Verified correct	
SJ2318	2,573	<i>Anemone nemorosa</i> (Wood Anemone)	flowering plant	20/04/2013	A K Thorne;W.I.J. Thorne		Deuddwr (Trewylan)	roadside Flowering Native	Montgomeryshire Plant Records Updated 2018	Verified correct	
SJ2318	2,573	<i>Hyacinthoides non-scripta</i> (Bluebell)	flowering plant	20/04/2013	A K Thorne;W.I.J. Thorne		Deuddwr (Trewylan)	roadside Vegetative Native	Montgomeryshire Plant Records Updated 2018	Verified correct	
SJ21N	2,674	<i>Colchicum autumnale</i> (Meadow Saffron)	flowering plant	19/06/2004	Unknown		Ty-brith Meadow	unimproved grassland	Montgomeryshire Rare Plant Register Update 2020	Verified correct	
SJ21T	2,780	<i>Carex viridula</i> subsp. <i>oedocarpa</i> (Common Yellow-sedge)	flowering plant	2007	A K Thorne;W.I.J. Thorne		The Nea	floodplain	Montgomeryshire Plant Records Updated 2018	Verified correct	
SJ21T	2,780	<i>Carex spicata</i> (Spiked Sedge)	flowering plant	2 records, between 1905 and 2007	A K Thorne;W.I.J. Thorne		The Nea, Rhos	floodplain	Montgomeryshire Rare Plant Register Update 2020; Montgomeryshire Plant Records Updated 2018	Verified correct	
SJ21T	2,780	<i>Moehringia trinervia</i> (Three-nerved Sandwort)	flowering plant	2007	A K Thorne;W.I.J. Thorne		The Nea	floodplain	Montgomeryshire Plant Records Updated 2018	Verified correct	
SJ21T	2,780	<i>Symphoricarpos albus</i> (Snowberry)	flowering plant	2 records, both from 2007	A K Thorne;W.I.J. Thorne		The Nea	floodplain	Montgomeryshire Plant Records Updated 2018	Verified correct	
SJ21T	2,780	<i>Conopodium majus</i> (Pignut)	flowering plant	2007	A K Thorne;W.I.J. Thorne		The Nea	floodplain	Montgomeryshire Plant Records Updated 2018	Verified correct	
SJ21T	2,780	<i>Hyacinthoides non-scripta</i> (Bluebell)	flowering plant	2007	A K Thorne;W.I.J. Thorne		The Nea	floodplain	Montgomeryshire Plant Records Updated 2018	Verified correct	
SJ21T	2,780	<i>Elymus caninus</i> (Bearded Couch)	flowering plant	2008	A K Thorne;A. Hazlehurst		The Nea	floodplain	Montgomeryshire Plant Records Updated 2018	Verified correct	
SJ21J	2,906	<i>Polystichum aculeatum</i> (Hard Shield-fern)	fern	2008	A K Thorne		nr Liansantffraid-ym-Mechain	river and floodplain	Montgomeryshire Plant Records Updated 2018	Verified correct	
SJ21J	2,906	<i>Impatiens glandulifera</i> (Himalayan Balsam)	flowering plant	2008	A K Thorne		nr Liansantffraid-ym-Mechain	river and floodplain	Montgomeryshire Plant Records Updated 2018	Verified correct	
SJ21J	2,906	<i>Bidens tripartita</i> (Trifid Bur-marigold)	flowering plant	2008	A K Thorne		nr Liansantffraid-ym-Mechain	river and floodplain	Montgomeryshire Plant Records Updated 2018	Verified correct	
SJ21J	2,906	<i>Veronica montana</i> (Wood Speedwell)	flowering plant	2 records, both from 2008	A K Thorne		nr Liansantffraid-ym-Mechain	river and floodplain	Montgomeryshire Plant Records Updated 2018	Verified correct	
SJ21J	2,906	<i>Hyacinthoides non-scripta</i> (Bluebell)	flowering plant	2008	A K Thorne		nr Liansantffraid-ym-Mechain	river and floodplain	Montgomeryshire Plant Records Updated 2018	Verified correct	
SJ21J	2,906	<i>Luzula sylvatica</i> (Great Wood-rush)	flowering plant	30/06/1905	A K Thorne		nr Liansantffraid-ym-Mechain	river and floodplain	Montgomeryshire Plant Records Updated 2018	Verified correct	
SJ21J	2,906	<i>Bromopsis ramosa</i> (Hairy-brome)	flowering plant	2008	A K Thorne		nr Liansantffraid-ym-Mechain	river and floodplain	Montgomeryshire Plant Records Updated 2018	Verified correct	
SJ21J	2,906	<i>Sanicula europaea</i> (Sanicle)	flowering plant	2008	A K Thorne		nr Liansantffraid-ym-Mechain	river and floodplain	Montgomeryshire Plant Records Updated 2018	Verified correct	
SJ21J	2,906	<i>Symphoricarpos albus</i> (Snowberry)	flowering plant	2 records, both from 2008	A K Thorne		nr Liansantffraid-ym-Mechain	river and floodplain	Montgomeryshire Plant Records Updated 2018	Verified correct	
SJ21J	2,906	<i>Lamium galeobdolon</i> subsp. <i>montanum</i> (Lamiastrum galeobdolon subsp. <i>montanum</i>)	flowering plant	30/06/1905	A K Thorne		nr Liansantffraid-ym-Mechain	river and floodplain	Montgomeryshire Plant Records Updated 2018	Verified correct	
SJ21J	2,906	<i>Melica uniflora</i> (Wood Melick)	flowering plant	2008	A K Thorne		nr Liansantffraid-ym-Mechain	river and floodplain	Montgomeryshire Plant Records Updated 2018	Verified correct	
SJ21J	2,906	<i>Elymus caninus</i> (Bearded Couch)	flowering plant	2008	A K Thorne		nr Liansantffraid-ym-Mechain	river and floodplain	Montgomeryshire Plant Records Updated 2018	Verified correct	
SJ21J	2,906	<i>Lythrum salicaria</i> (Purple-loosestrife)	flowering plant	30/06/1905	A K Thorne		nr Liansantffraid-ym-Mechain	river and floodplain	Montgomeryshire Plant Records Updated 2018	Verified correct	
SJ22F	3,211	<i>Stachys palustris</i> (Marsh Woundwort)	flowering plant	2 records, both from 2008	A K Thorne;A. Hazlehurst;S. Swindells		Liansantffraid		Montgomeryshire Plant Records Updated 2018	Verified correct	

SJ22F	3,211	<i>Agrimonia eupatoria</i> (Agrimony)	flowering plant	2008	A K Thorne;A Hazlehurst;S. Swindells		Llansantffraid		Montgomeryshire Plant Records Updated 2018	Verified correct	
SJ22F	3,211	<i>Buxus sempervirens</i> (Box)	flowering plant	2008	A K Thorne;A Hazlehurst;S. Swindells		Llansantffraid		Montgomeryshire Plant Records Updated 2018	Verified correct	
SJ22F	3,211	<i>Bromopsis ramosa</i> (Hairy-brome)	flowering plant	2008	A K Thorne;A Hazlehurst;S. Swindells		Llansantffraid		Montgomeryshire Plant Records Updated 2018	Verified correct	
SJ22F	3,211	<i>Ornithopus perpusillus</i> (Bird's-foot)	flowering plant	2008	A K Thorne;A Hazlehurst;S. Swindells		Llansantffraid	steep pasture	Montgomeryshire Plant Records Updated 2018	Verified correct	
SJ22F	3,211	<i>Lamiastrum galeobdolon</i> subsp. <i>montanum</i> (Lamiastrum galeobdolon subsp. <i>montanum</i>)	flowering plant	30/06/1905	A K Thorne;A Hazlehurst;S. Swindells		Llansantffraid		Montgomeryshire Plant Records Updated 2018	Verified correct	
SJ22F	3,211	<i>Bidens cernua</i> (Nodding Bur-marigold)	flowering plant	2 records, between 1905 and 2008	A K Thorne;A Hazlehurst;S. Swindells		Llansantffraid		Montgomeryshire Rare Plant Register Update 2020; Montgomeryshire Plant Records Updated 2018	Verified correct	
SJ22F	3,211	<i>Adoxa moschatellina</i> (Moschatel)	flowering plant	2008	A K Thorne;A Hazlehurst;S. Swindells		Llansantffraid		Montgomeryshire Plant Records Updated 2018	Verified correct	
SJ22F	3,211	<i>Symphoricarpos albus</i> (Snowberry)	flowering plant	2 records, both from 2008	A K Thorne;A Hazlehurst;S. Swindells		Llansantffraid		Montgomeryshire Plant Records Updated 2018	Verified correct	
SJ22F	3,211	<i>Melica uniflora</i> (Wood Melick)	flowering plant	2008	A K Thorne;A Hazlehurst;S. Swindells		Llansantffraid		Montgomeryshire Plant Records Updated 2018	Verified correct	
SJ22F	3,211	<i>Oxalis acetosella</i> (Wood-sorrel)	flowering plant	2008	A K Thorne;A Hazlehurst;S. Swindells		Llansantffraid		Montgomeryshire Plant Records Updated 2018	Verified correct	
SJ22F	3,211	<i>Impatiens glandulifera</i> (Himalayan Balsam)	flowering plant	2008	A K Thorne;A Hazlehurst;S. Swindells		Llansantffraid		Montgomeryshire Plant Records Updated 2018	Verified correct	
SJ22F	3,211	<i>Anemone nemorosa</i> (Wood Anemone)	flowering plant	2008	A K Thorne;A Hazlehurst;S. Swindells		Llansantffraid		Montgomeryshire Plant Records Updated 2018	Verified correct	
SJ22F	3,211	<i>Pimpinella saxifraga</i> (Burnet-saxifrage)	flowering plant	2008	A K Thorne;A Hazlehurst;S. Swindells		Llansantffraid		Montgomeryshire Plant Records Updated 2018	Verified correct	
SJ22F	3,211	<i>Sanicula europaea</i> (Sanicle)	flowering plant	2008	A K Thorne;A Hazlehurst;S. Swindells		Llansantffraid		Montgomeryshire Plant Records Updated 2018	Verified correct	
SJ22F	3,211	<i>Myosotis discolor</i> (Changing Forget-me-not)	flowering plant	2008	A K Thorne;A Hazlehurst;S. Swindells		Llansantffraid	steep pasture	Montgomeryshire Plant Records Updated 2018	Verified correct	
SJ22F	3,211	<i>Lathyrus linifolius</i> (Bitter-vetch)	flowering plant	30/06/1905	A K Thorne;A Hazlehurst;S. Swindells		Llansantffraid		Montgomeryshire Plant Records Updated 2018	Verified correct	
SJ22F	3,211	<i>Polystichum aculeatum</i> (Hard Shield-fern)	fern	2008	A K Thorne;A Hazlehurst;S. Swindells		Llansantffraid		Montgomeryshire Plant Records Updated 2018	Verified correct	
SJ22F	3,211	<i>Ulex gallii</i> (Western Gorse)	flowering plant	2 records, both from 2008	A K Thorne;A Hazlehurst;S. Swindells		Llansantffraid		Montgomeryshire Plant Records Updated 2018	Verified correct	
SJ22F	3,211	<i>Stellaria neglecta</i> (Greater Chickweed)	flowering plant	2 records, both from 2008	A K Thorne;A Hazlehurst;S. Swindells		Llansantffraid		Montgomeryshire Plant Records Updated 2018	Verified correct	
SJ22F	3,211	<i>Veronica montana</i> (Wood Speedwell)	flowering plant	2 records, both from 2008	A K Thorne;A Hazlehurst;S. Swindells		Llansantffraid		Montgomeryshire Plant Records Updated 2018	Verified correct	
SJ22F	3,211	<i>Hypericum pulchrum</i> (Slender St John's-wort)	flowering plant	2008	A K Thorne;A Hazlehurst;S. Swindells		Llansantffraid		Montgomeryshire Plant Records Updated 2018	Verified correct	
SJ22F	3,211	<i>Hyacinthoides non-scripta</i> (Bluebell)	flowering plant	2008	A K Thorne;A Hazlehurst;S. Swindells		Llansantffraid		Montgomeryshire Plant Records Updated 2018	Verified correct	
SJ22F	3,211	<i>Galium verum</i> (Lady's Bedstraw)	flowering plant	2008	A K Thorne;A Hazlehurst;S. Swindells		Llansantffraid		Montgomeryshire Plant Records Updated 2018	Verified correct	
SJ22F	3,211	<i>Cruciata laevipes</i> (Crosswort)	flowering plant	2008	A K Thorne;A Hazlehurst;S. Swindells		Llansantffraid		Montgomeryshire Plant Records Updated 2018	Verified correct	
SJ22F	3,211	<i>Conopodium majus</i> (Pignut)	flowering plant	2008	A K Thorne;A Hazlehurst;S. Swindells		Llansantffraid		Montgomeryshire Plant Records Updated 2018	Verified correct	
SJ22F	3,211	<i>Mimulus guttatus</i> (Monkeyflower)	flowering plant	2008	A K Thorne;A Hazlehurst;S. Swindells		Llansantffraid		Montgomeryshire Plant Records Updated 2018	Verified correct	
SJ22F	3,211	<i>Stachys officinalis</i> (Betony)	flowering plant	2 records, both from 2008	A K Thorne;A Hazlehurst;S. Swindells		Llansantffraid		Montgomeryshire Plant Records Updated 2018	Verified correct	

Species List & Statuses

Unique species within this report are listed below along with their full statuses.

ALGAE

Scientific Name	Common Name	Category	Status
<i>Nitella flexilis</i>	Smooth Stonewort	Species of Conservation Concern (CAT2)	RDB2 (UK) - S, LI(VC48, LS)

BIRDS

Scientific Name	Common Name	Category	Status
<i>Acanthis cabaret</i>	Lesser Redpoll	Priority Species (CAT1)	S7, LBAP (CON), LBAP (DEN, POW, VOG), WBAm(RSPB), UKBR(RSPB)
<i>Accipiter nisus</i>	Sparrowhawk	Locally Important Species (CAT3)	CITES, LBAP (CON, POW)
<i>Acrocephalus schoenobaenus</i>	Sedge Warbler	Locally Important Species (CAT3)	LBAP (BRG, CON), LI(BIS)
<i>Acrocephalus scirpaceus</i>	Reed Warbler	Locally Important Species (CAT3)	LBAP (BRG, CON, POW), LI(VC43)
<i>Actitis hypoleucos</i>	Common Sandpiper	Species of Conservation Concern (CAT2)	WBR(RSPB), UKBAm(RSPB)
<i>Aegithalos caudatus</i>	Long-tailed Tit	Species of Conservation Concern (CAT2)	WBAm(RSPB)
<i>Aix galericulata</i>	Mandarin Duck		WCA9, INNS
<i>Alauda arvensis</i>	Skylark	Priority Species (CAT1)	BDir22, S7, LBAP (ANG, BBNP, CER, CLY, CON, CRM, DEN, FLI, GWY, PEM, POW, SNP, TRF, VOG), WBAm(RSPB), UKBR(RSPB)
<i>Alcedo atthis</i>	Kingfisher	Priority Species (CAT1)	BDir1, WCA1.1, Bern, LBAP (CLY, CON, DEN, FLI, GWY, POW, TRA), WBAm(RSPB), UKBAm(RSPB)
<i>Anas crecca</i>	Teal	Species of Conservation Concern (CAT2)	BDir21, CITES, LBAP (ANG, CON, DEN, FLI, GWY), LBAP (ANG, DEN, FLI), WBAm(RSPB), LI(VC43), UKBAm(RSPB)
<i>Anas platyrhynchos</i>	Mallard	Species of Conservation Concern (CAT2)	BDir21, LBAP (CON, GWY), WBAm(RSPB), UKBAm(RSPB)
<i>Anthus pratensis</i>	Meadow Pipit	Species of Conservation Concern (CAT2)	Bern, LBAP (CON), WBAm(RSPB), UKBAm(RSPB)
<i>Apus apus</i>	Swift	Species of Conservation Concern (CAT2)	LBAP (BRG, RCT, VOG), WBAm(RSPB), UKBAm(RSPB)
<i>Ardea alba</i>	Great White Egret	Locally Important Species (CAT3)	Bern, CITES, LI(BIS)
<i>Ardea cinerea</i>	Grey Heron	Species of Conservation Concern (CAT2)	LBAP (BRG, RCT), WBAm(RSPB)
<i>Branta canadensis</i>	Canada Goose		BDir21, WCA9, INNS
<i>Buteo buteo</i>	Buzzard	Locally Important Species (CAT3)	CITES, LBAP (CLY, CON, POW)
<i>Calidris ferruginea</i>	Curlew Sandpiper	Species of Conservation Concern (CAT2)	Bern, LBAP (CON), WBAm(RSPB), UKBAm(RSPB)
<i>Carduelis carduelis</i>	Goldfinch	Locally Important Species (CAT3)	Bern, LBAP (ANG, BRG, CON, POW)
<i>Certhia familiaris</i>	Treecreeper	Locally Important Species (CAT3)	Bern, LBAP (CON, POW)
<i>Chloris chloris</i>	Greenfinch	Species of Conservation Concern (CAT2)	Bern, LBAP (CON, POW), WBAm(RSPB)
<i>Chroicocephalus ridibundus</i>	Black-headed Gull	Priority Species (CAT1)	BDir22, S7, WBR(RSPB), LBAP (GWY, VOG), UKBAm(RSPB)
<i>Corvus corax</i>	Raven	Locally Important Species (CAT3)	LBAP (BRG, CON), LI(BIS)
<i>Coturnix coturnix</i>	Quail	Priority Species (CAT1)	BDir22, WCA1.1, LBAP (ANG, CON, GWY, POW), WBAm(RSPB), LI(VC43), UKBAm(RSPB)
<i>Crex crex</i>	Corncrake	Priority Species (CAT1)	BDir1, WCA1.1, WCA9, S7, Bern, WBR(RSPB), LBAP (ANG, CON, GWY, PEM), UKBR(RSPB)
<i>Cuculus canorus</i>	Cuckoo	Priority Species (CAT1)	S7, WBR(RSPB), LBAP (CON, DEN, FLI, GWY, VOG), UKBR(RSPB)
<i>Curruca communis</i>	Whitethroat	Species of Conservation Concern (CAT2)	WBR(RSPB), LBAP (CON, POW)
<i>Curruca curruca</i>	Lesser Whitethroat	Locally Important Species (CAT3)	LBAP (BRG, CON, DEN, FLI, POW)
<i>Cyanistes caeruleus</i>	Blue Tit	Locally Important Species (CAT3)	Bern, LBAP (CON, POW)
<i>Cygnus columbianus</i>	Tundra Swan	Priority Species (CAT1)	BDir1, WCA1.1, S7, Bern, WBR(RSPB), LBAP (CON, GWY, POW, VOG), UKBAm(RSPB)
<i>Cygnus olor</i>	Mute Swan	Locally Important Species (CAT3)	BDir22, LBAP (CON, POW), UKBAm(RSPB)
<i>Delichon urbicum</i>	House Martin	Locally Important Species (CAT3)	Bern, LBAP (BRG, CON, POW, RCT, VOG), UKBAm(RSPB)
<i>Dendrocopos major</i>	Great Spotted Woodpecker	Locally Important Species (CAT3)	Bern, LBAP (CON, POW)
<i>Emberiza citrinella</i>	Yellowhammer	Priority Species (CAT1)	S7, Bern, WBR(RSPB), LBAP (ANG, BBNP, CLY, CON, CRM, DEN, FLI, GWY, PEM, POW, SNP, VOG), UKBR(RSPB)
<i>Emberiza schoeniclus</i>	Reed Bunting	Priority Species (CAT1)	S7, Bern, LBAP (BBNP, CER, CLY, CON, DEN, FLI, GWY, PEM, POW, VOG), WBAm(RSPB), UKBAm(RSPB)
<i>Falco peregrinus</i>	Peregrine	Priority Species (CAT1)	BDir1, WCA1.1, Bern, CITES, LBAP (ANG, CLY, CON, GWY, PEM, POW, TRF, VOG), LI(VC43)
<i>Falco subbuteo</i>	Hobby	Priority Species (CAT1)	WCA1.1, Bern, CITES, LBAP (CON, GWY, POW, VOG), LI(VC43)
<i>Falco tinnunculus</i>	Kestrel	Priority Species (CAT1)	S7, Bern, CITES, WBR(RSPB), LBAP (ANG, CLY, CON, DEN, FLI, GWY, PEM, POW, VOG), LI(VC43), UKBAm(RSPB)
<i>Fringilla montifringilla</i>	Brambling	Priority Species (CAT1)	WCA1.1, LBAP (CON), WBAm(RSPB)
<i>Fulca atra</i>	Coot	Species of Conservation Concern (CAT2)	BDir21, LBAP (BRG), WBAm(RSPB)
<i>Gallinago gallinago</i>	Snipe	Species of Conservation Concern (CAT2)	BDir21, LBAP (ANG, CON, DEN, FLI, GWY, POW), WBAm(RSPB), LI(VC43), UKBAm(RSPB)
<i>Gulosus aristotelis</i>	Shag	Species of Conservation Concern (CAT2)	Bern, LBAP (CON, GWY), WBAm(RSPB), UKBR(RSPB)
<i>Haematopus ostralegus</i>	Oystercatcher	Species of Conservation Concern (CAT2)	BDir22, LBAP (CON, GWY), WBAm(RSPB), LI(VC43), UKBAm(RSPB)
<i>Hirundo rustica</i>	Swallow	Species of Conservation Concern (CAT2)	Bern, LBAP (ANG, CON, GWY, POW, VOG), WBAm(RSPB)
<i>Larus fuscus</i>	Lesser Black-backed Gull	Species of Conservation Concern (CAT2)	BDir22, LBAP (CON, GWY, PEM, POW, SNP), WBAm(RSPB), UKBAm(RSPB)
<i>Linaria cannabina</i>	Linnet	Priority Species (CAT1)	S7, Bern, WBR(RSPB), LBAP (ANG, BBNP, CER, CLY, DEN, FLI, PEM, VOG), LBAP (CON, GWY), UKBR(RSPB)
<i>Locustella naevia</i>	Grasshopper Warbler	Priority Species (CAT1)	S7, WBR(RSPB), LBAP (BBNP, CON, DEN, FLI, GWY, POW, VOG), UKBR(RSPB)
<i>Mareca penelope</i>	Wigeon	Species of Conservation Concern (CAT2)	BDir21, CITES, LBAP (CON, GWY), WBAm(RSPB), UKBAm(RSPB)
<i>Mergus merganser</i>	Goosander	Locally Important Species (CAT3)	BDir22, LBAP (CON, POW)
<i>Milvus milvus</i>	Red Kite	Priority Species (CAT1)	BDir1, WCA1.1, WCA9, CITES, LBAP (CON, CRM, GWY, POW), WBAm(RSPB)
<i>Motacilla alba yarrellii</i>	Pied Wagtail	Locally Important Species (CAT3)	Bern, LBAP (POW, TRA)
<i>Motacilla alba</i>	Pied Wagtail	Locally Important Species (CAT3)	Bern, LBAP (CON, POW, TRA)
<i>Motacilla cinerea</i>	Grey Wagtail	Species of Conservation Concern (CAT2)	Bern, LBAP (CLY, CON, POW, TRA), WBAm(RSPB), UKBR(RSPB)
<i>Motacilla flava</i>	Yellow Wagtail	Priority Species (CAT1)	S7, Bern, WBR(RSPB), LBAP (CON, DEN, FLI, POW, TRA, VOG), LI(VC43), UKBR(RSPB)

<i>Muscicapa striata</i>	Spotted Flycatcher	Priority Species (CAT1)	S7, Bern, WBR(RSPB), LBAP (BBNP, CER, CLY, CON, DEN, FLI, GWY, PEM, POW, VOG), UKBR(RSPB)
<i>Numenius arquata</i>	Curlew	Priority Species (CAT1)	BDir22, S7, WBR(RSPB), LBAP (ANG, BBNP, CLY, CON, CRM, DEN, FLI, GWY, PEM, POW, SNP, VOG), LI(VC43), UKBR(RSPB)
<i>Oenanthe oenanthe</i>	Wheatear	Species of Conservation Concern (CAT2)	Bern, LBAP (BRG, CON, POW), WBAm(RSPB)
<i>Parus major</i>	Great Tit	Locally Important Species (CAT3)	Bern, LBAP (CON, POW)
<i>Passer domesticus</i>	House Sparrow	Priority Species (CAT1)	S7, LBAP (CLY, CON, FLI, GWY, VOG), WBAm(RSPB), UKBR(RSPB)
<i>Passer montanus</i>	Tree Sparrow	Priority Species (CAT1)	S7, WBR(RSPB), LBAP (ANG, BBNP, CER, CLY, CON, CRM, DEN, FLI, GWY, PEM, POW, VOG), LI(VC43), UKBR(RSPB)
<i>Periparus ater</i>	Coal Tit	Locally Important Species (CAT3)	Bern, LBAP (CON, POW)
<i>Phalacrocorax carbo</i>	Cormorant	Species of Conservation Concern (CAT2)	LBAP (CON, GWY, POW), WBAm(RSPB)
<i>Phoenicurus phoenicurus</i>	Redstart	Species of Conservation Concern (CAT2)	Bern, LBAP (CON, GWY, POW, SNP), WBAm(RSPB), UKBAm(RSPB)
<i>Phylloscopus collybita</i>	Chiffchaff	Locally Important Species (CAT3)	LBAP (BRG, CON, POW)
<i>Phylloscopus trochilus</i>	Willow Warbler	Species of Conservation Concern (CAT2)	WBR(RSPB), LBAP (CON), UKBAm(RSPB)
<i>Picus viridis</i>	Green Woodpecker	Species of Conservation Concern (CAT2)	Bern, LBAP (CLY, CON, DEN, FLI, GWY, PEM, POW, SNP), WBAm(RSPB)
<i>Prunella modularis</i>	Dunnock	Priority Species (CAT1)	S7, Bern, LBAP (CON, POW, VOG), UKBAm(RSPB)
<i>Pyrrhula pyrrhula</i>	Bullfinch	Priority Species (CAT1)	S7, WBR(RSPB), LBAP (BBNP, CER, CLY, CON, DEN, FLI, GWY, PEM, TRF, VOG), UKBAm(RSPB)
<i>Rallus aquaticus</i>	Water Rail	Locally Important Species (CAT3)	BDir22, Bern, LBAP (CON, DEN, FLI, GWY, PEM, POW), LI(VC43)
<i>Regulus regulus</i>	Goldcrest	Species of Conservation Concern (CAT2)	Bern, LBAP (CON, POW), WBAm(RSPB)
<i>Riparia riparia</i>	Sand Martin	Species of Conservation Concern (CAT2)	Bern, LBAP (CON, DEN, FLI, GWY, POW, VOG), WBAm(RSPB)
<i>Saxicola rubicola</i>	Stonechat	Locally Important Species (CAT3)	Bern, LBAP (ANG, DEN, FLI, PEM, POW), LBAP (CON, GWY)
<i>Scolopax rusticola</i>	Woodcock	Species of Conservation Concern (CAT2)	BDir21, WBR(RSPB), LBAP (CON, DEN, FLI, GWY, POW), LI(VC43), UKBR(RSPB)
<i>Sitta europaea</i>	Nuthatch	Locally Important Species (CAT3)	Bern, LBAP (CON, POW)
<i>Spinus spinus</i>	Siskin	Locally Important Species (CAT3)	Bern, LBAP (BRG, POW), LBAP (CON)
<i>Strix aluco</i>	Tawny Owl	Locally Important Species (CAT3)	Bern, CITES, LBAP (CON, POW), UKBAm(RSPB)
<i>Sturnus vulgaris</i>	Starling	Priority Species (CAT1)	BDir22, S7, Bern, WBR(RSPB), LBAP (BBNP, CON, FLI, GWY, VOG), UKBR(RSPB)
<i>Sylvia atricapilla</i>	Blackcap	Locally Important Species (CAT3)	LBAP (CON, POW)
<i>Sylvia borin</i>	Garden Warbler	Locally Important Species (CAT3)	LBAP (BRG, CON, POW)
<i>Tachybaptus ruficollis</i>	Little Grebe	Locally Important Species (CAT3)	LBAP (BRG), LI(BIS), LI(VC43)
<i>Tringa ochropus</i>	Green Sandpiper	Priority Species (CAT1)	WCA1.1, Bern, LBAP (CON, VOG), WBAm(RSPB), UKBAm(RSPB)
<i>Turdus iliacus</i>	Redwing	Priority Species (CAT1)	BDir22, WCA1.1, LBAP (CON, POW), WBAm(RSPB), UKBR(RSPB)
<i>Turdus philomelos</i>	Song Thrush	Priority Species (CAT1)	BDir22, S7, Bern, LBAP (ANG, BBNP, CER, CLY, CON, DEN, FLI, GWY, PEM, POW, SNP, TRF, VOG, WRE), WBAm(RSPB), UKBR(RSPB)
<i>Turdus pilaris</i>	Fieldfare	Priority Species (CAT1)	BDir22, WCA1.1, LBAP (CON, POW), WBAm(RSPB), UKBR(RSPB)
<i>Turdus viscivorus</i>	Mistle Thrush	Species of Conservation Concern (CAT2)	BDir22, Bern, WBAm(RSPB), UKBR(RSPB)
<i>Tyto alba</i>	Barn Owl	Priority Species (CAT1)	WCA1.1, WCA9, Bern, CITES, LBAP (ANG, CLY, CON, CRM, DEN, FLI, GWY, PEM, POW, SNP, TRA, VOG, WRE), LI(VC43)
<i>Vanellus vanellus</i>	Lapwing	Priority Species (CAT1)	BDir22, S7, WBR(RSPB), LBAP (ANG, BBNP, CLY, CON, CRM, DEN, FLI, GWY, MON, PEM, POW, SNP, TRF, VOG), LI(VC43), UKBR(RSPB)

BRYOPHYTES

Scientific Name	Common Name	Category	Status
<i>Aloina aloides</i>	Common Aloe-moss	Locally Important Species (CAT3)	RDB1 (Wales) - LC, LBAP (CON, FLI), LI(VC48, LR)
<i>Amblystegium serpens</i>	Creeping Feather-moss	Locally Important Species (CAT3)	RDB1 (Wales) - LC, LI(VC44, EX), LI(VC44, LR), LI(WWBIC)
<i>Bryum archangelicum</i>	Small-mouthed Thread-moss	Locally Important Species (CAT3)	RDB1 (Wales) - LC, LI(VC35, LR), LI(VC41, LR), LI(VC42, LR), LI(VC43, LR), LI(VC44, LR), LI(VC45, LR), LI(VC46, LR), LI(VC47, LR), LI(VC50, LR), LI(VC51, LR), LI(WWBIC)
<i>Bryum canariense</i>	Canary Thread-moss	Locally Important Species (CAT3)	RDB1 (Wales) - LC, LI(VC41, LR), LI(VC44, LR), LI(VC45, LR), LI(VC47, LR), LI(VC49, LR), LI(VC50, LR), LI(VC52, LR), LI(WWBIC)
<i>Bryum gemmiferum</i>	Small-bud Bryum	Locally Important Species (CAT3)	RDB1 (Wales) - LC, LI(BIS), LI(VC45, LR), LI(VC46, LR), LI(VC48, LR), LI(WWBIC)
<i>Campylium protensum</i>	Campylium protensum	Locally Important Species (CAT3)	RDB1 (Wales) - LC, LI(VC49, LR)
<i>Campylopus introflexus</i>	Heath Star Moss		INNS
<i>Dichodontium pellucidum</i>	Transparent Fork-moss	Locally Important Species (CAT3)	RDB1 (Wales) - LC, LI(WWBIC)
<i>Didymodon icmadophilus</i>	Pointed Beard-moss	Locally Important Species (CAT3)	RDB1 (Wales) - LC, RDB2 (UK) - R, LI(VC41, LR), LI(VC45, LS), LI(VC47, LR), LI(VC49, LR), LI(VC50, LR), LI(VC52, LR), LI(WWBIC)
<i>Didymodon vinealis</i>	Soft-tufted Beard-moss	Locally Important Species (CAT3)	RDB1 (Wales) - LC, LI(VC35, LS), LI(VC44, LR), LI(VC48, LR), LI(WWBIC)
<i>Encalypta vulgaris</i>	Common Extinguisher-moss	Locally Important Species (CAT3)	RDB1 (Wales) - LC, LI(VC35, LS), LI(VC42, LR), LI(VC44, LR), LI(VC45, LR), LI(VC46, LR), LI(VC47, LR), LI(VC49, LR), LI(VC52, LR), LI(WWBIC)
<i>Fissidens fontanus</i>	Fountain Pocket-moss	Locally Important Species (CAT3)	RDB1 (Wales) - LC, LI(VC35, LR), LI(VC45, LR), LI(VC50, LR), LI(WWBIC)
<i>Fissidens incurvus</i>	Short-leaved Pocket-moss	Locally Important Species (CAT3)	RDB1 (Wales) - LC, LI(VC43, LR), LI(VC46, LR), LI(VC47, LR), LI(WWBIC)
<i>Fissidens taxifolius</i>	Common Pocket-moss	Locally Important Species (CAT3)	RDB1 (Wales) - LC, LI(VC35), LI(VC35, LR), LI(VC42, LR), LI(VC44, LS), LI(VC48, LR), LI(VC49, LR), LI(WWBIC)
<i>Fissidens viridulus</i>	Tiny Pocket-moss	Locally Important Species (CAT3)	RDB1 (Wales) - LC, LBAP (BBNP, PEM, POW), LI(VC35, LR)
<i>Flexitrichum flexicaule</i>	Bendy Ditrichum	Locally Important Species (CAT3)	RDB1 (Wales) - DD, LI(VC35), LI(VC44, LR), LI(WWBIC)
<i>Flexitrichum gracile</i>	Slender Ditrichum	Locally Important Species (CAT3)	RDB1 (Wales) - LC, LI(VC43, LR), LI(VC45, LR), LI(VC47, LR), LI(VC48, LR), LI(VC50, LR), LI(WWBIC)
<i>Gyroweisia tenuis</i>	Slender Stubble-moss	Locally Important Species (CAT3)	RDB1 (Wales) - LC, LI(VC35, LS), LI(VC41, LR), LI(VC42, LR), LI(VC43, LR), LI(VC46, LR), LI(VC49, LR), LI(VC51, LR), LI(VC52, LR), LI(WWBIC)
<i>Hypnum cupressiforme var. lacunosum</i>	Great Plait-moss	Locally Important Species (CAT3)	RDB1 (Wales) - LC, LI(VC45, LR), LI(WWBIC)
<i>Mesoptychia collaris</i>	Mountain Notchwort	Locally Important Species (CAT3)	RDB1 (Wales) - LC, LI(VC35, LS), LI(VC41, LR), LI(VC43, LR), LI(VC44, LS), LI(VC46, LR), LI(VC47, LR), LI(VC48, LR), LI(VC49, LR), LI(VC50, LR), LI(WWBIC)
<i>Microbryum rectum</i>	Upright Pottia	Locally Important Species (CAT3)	RDB1 (Wales) - LC, LI(VC44, LR), LI(VC46, LR), LI(VC47, LR), LI(VC49, LR), LI(VC50, LR), LI(VC52, LR), LI(WWBIC)
<i>Orthotrichum cupulatum</i>	Hooded Bristle-moss	Locally Important Species (CAT3)	RDB1 (Wales) - LC, LBAP (CON), LI(VC35, LR)
<i>Palustriella falcata</i>	Palustriella falcata	Locally Important Species (CAT3)	RDB1 (Wales) - LC, LI(VC45, LS), LI(VC46, LR), LI(VC51, EX), LI(WWBIC)

<i>Rhodobryum roseum</i>	Rose-moss	Locally Important Species (CAT3)	RDB1 (Wales) - LC, LBAP (CON, FLI), LI(VC35, LR), LI(VC41, LR), LI(VC42, LR), LI(VC43, LR), LI(VC44, LR), LI(VC45, LR), LI(VC47, LR), LI(VC48, LR), LI(VC49, LR), LI(VC50, LR), LI(VC51, LR), LI(WWBIC)
<i>Rhynchoszegium murale</i>	Wall Feather-moss	Locally Important Species (CAT3)	RDB1 (Wales) - LC, LI(VC46, LR), LI(VC48, LR), LI(WWBIC)
<i>Scapania cuspiduligera</i>	Untidy Earwort	Locally Important Species (CAT3)	RDB1 (Wales) - LC, LI(VC35, LR), LI(VC41, LR), LI(VC42, LR), LI(VC44, LR), LI(VC47, LR), LI(VC49, LR), LI(WWBIC)
<i>Syntrichia laevipila</i>	Small Hairy Screw-moss	Locally Important Species (CAT3)	RDB1 (Wales) - LC, LI(VC45, LR), LI(WWBIC)
<i>Syntrichia ruraliformis</i>	Sand-hill Screw-moss	Locally Important Species (CAT3)	RDB1 (Wales) - LC, LBAP (CON), LI(VC43, LR), LI(VC47, LR), LI(VC51, LR)
<i>Thuidium assimile</i>	Philbert's Tamarisk-moss	Locally Important Species (CAT3)	RDB1 (Wales) - LC, LBAP (CON), LI(VC35, LR), LI(VC41, LR), LI(VC42, LR), LI(VC43, LR), LI(VC44, LR), LI(VC46, LR), LI(VC47, LR), LI(VC48, LR), LI(VC49, LR), LI(VC50, LR), LI(WWBIC)
<i>Tortula muralis</i>	Wall Screw-moss	Locally Important Species (CAT3)	RDB1 (Wales) - LC, LI(VC35, LR)
<i>Tortula protobryoides</i>	Tall Pottia	Locally Important Species (CAT3)	RDB1 (Wales) - LC, LI(VC45, LS), LI(VC47, LR), LI(VC49, LR), LI(VC50, EX), LI(VC52, LR), LI(WWBIC)
<i>Tritomaria exsectiformis</i>	Larger Cut Notchwort	Locally Important Species (CAT3)	RDB1 (Wales) - LC, LI(VC35, LR), LI(VC42, LR), LI(VC43, LR), LI(VC44, LR), LI(VC45, LR), LI(VC46, LR), LI(VC47, LR), LI(VC51, LR), LI(VC52, LR), LI(WWBIC)
<i>Zygodon stirtonii</i>	Zygodon stirtonii	Locally Important Species (CAT3)	RDB1 (Wales) - LC, LI(VC44, LS), LI(VC49, LR), LI(VC50, LR), LI(WWBIC)

FISH

Scientific Name	Common Name	Category	Status
<i>Anguilla anguilla</i>	European Eel	Priority Species (CAT1)	S7, RDB1 (UK) - CR, LBAP (CLY, CON, GWY, VOG)
<i>Barbus barbus</i>	Barbel	Species of Conservation Concern (CAT2)	HDir, RDB2 (UK), LBAP (CON)
<i>Cottus gobio</i>	Bullhead	Locally Important Species (CAT3)	HDir, LBAP (CLY, CON, DEN, FLI, POW, TRA)
<i>Salmo salar</i>	Atlantic Salmon	Priority Species (CAT1)	HDir, S7, Bem, RDB2 (UK), LBAP (CLY, CON, DEN, FLI, GWY, POW, TRA, VOG)
<i>Salmo trutta</i>	Brown/Sea Trout	Priority Species (CAT1)	S7, LBAP (BGW, CLY, CON, GWY, MTR, RCT, TRA, TRF, VOG), LI(BIS)

FUNGI AND SLIME MOULDS

Scientific Name	Common Name	Category	Status
<i>Clavaria zollingeri</i>	Violet Coral	Priority Species (CAT1)	S7, LBAP (CON, FLI, POW)
<i>Hygrocybe calyptriformis</i> var. <i>calyptriformis</i>	Pink Waxcap	Locally Important Species (CAT3)	LBAP (BBNP, CDF, CER, CRM, DEN, FLI, GWY, MON, PEM, POW, TRF)

INVERTEBRATES (INSECT)

Scientific Name	Common Name	Category	Status
<i>Abrostola tripartita</i>	Spectacle	Locally Important Species (CAT3)	LBAP (BRG), LI(BIS)
<i>Acasis viretata</i>	Yellow-barred Brindie	Locally Important Species (CAT3)	LI(BIS)
<i>Acronicta psi</i>	Grey Dagger	Priority Species (CAT1)	S7, LBAP (GWY, VOG)
<i>Acronicta rumicis</i>	Knot Grass	Priority Species (CAT1)	S7, LBAP (GWY, VOG)
<i>Aeshna cyanea</i>	Southern Hawker	Locally Important Species (CAT3)	LBAP (CLY, SNP), LI(BIS)
<i>Aeshna grandis</i>	Brown Hawker	Locally Important Species (CAT3)	LBAP (BGW, GWY, SNP), LI(BIS), LI(SEWBRcC)
<i>Aeshna mixta</i>	Migrant Hawker	Locally Important Species (CAT3)	LBAP (CLY, SNP), LI(BIS)
<i>Aglossa pingualis</i>	Large Tabby	Locally Important Species (CAT3)	LI(BIS)
<i>Agrochola lychnidis</i>	Beaded Chestnut	Priority Species (CAT1)	S7, LBAP (GWY, VOG)
<i>Allophytes oxyacanthae</i>	Green-brindled Crescent	Priority Species (CAT1)	S7, LBAP (GWY, VOG)
<i>Altica brevicollis</i>	Altica brevicollis	Species of Conservation Concern (CAT2)	RDB2 (UK) - NA, RDB2 (UK) - S
<i>Amblyptilia acanthadactyla</i>	Beautiful Plume	Locally Important Species (CAT3)	LI(BIS)
<i>Amphipyra tragopeginis</i>	Mouse Moth	Priority Species (CAT1)	S7, LBAP (GWY, VOG)
<i>Anax imperator</i>	Emperor Dragonfly	Locally Important Species (CAT3)	LBAP (CLY, SNP), LI(BIS)
<i>Anchoscelis helvola</i>	Flounced Chestnut	Priority Species (CAT1)	S7, LBAP (GWY, VOG)
<i>Anchoscelis litura</i>	Brown-spot Pinion	Priority Species (CAT1)	S7, LBAP (GWY)
<i>Andrena fulvago</i>	Hawksbeard Mining Bee	Species of Conservation Concern (CAT2)	RDB2 (UK) - NA
<i>Anotylus mutator</i>	Anotylus mutator	Species of Conservation Concern (CAT2)	RDB2 (UK) - N
<i>Apamea remissa</i>	Dusky Brocade	Priority Species (CAT1)	S7, LBAP (GWY, VOG)
<i>Argynnis paphia</i>	Silver-washed Fritillary	Locally Important Species (CAT3)	LBAP (BRG, CDF, CON, FLI, MON, NEW, POW, SWN), LI(SEWBRcC), LI(VC43)
<i>Atethmia centrago</i>	Centre-barred Sallow	Priority Species (CAT1)	S7, LBAP (GWY, VOG)
<i>Aulacobaris lepidii</i>	Aulacobaris lepidii	Species of Conservation Concern (CAT2)	RDB2 (UK) - NA
<i>Barynotus squamosus</i>	Barynotus squamosus	Species of Conservation Concern (CAT2)	RDB2 (UK) - NB
<i>Bembidion fluviatile</i>	Bembidion fluviatile	Species of Conservation Concern (CAT2)	RDB2 (UK) - NB
<i>Boloria euphrosyne</i>	Pearl-bordered Fritillary	Priority Species (CAT1)	WCA5, S7, RDB1 (UK) - EN, LBAP (BBNP, CER, CON, DEN, FLI, PEM, POW), LI(SEWBRcC), LI(VC43)
<i>Boloria selene</i> subsp. <i>selene</i>	Boloria selene subsp. selene	Priority Species (CAT1)	S7, LBAP (BGW, BRG, DEN, FLI, MTR, NEW, POW, RCT, SNP, SWN, TRF, VOG), LI(SEWBRcC)
<i>Boloria selene</i>	Small Pearl-bordered Fritillary	Priority Species (CAT1)	S7, RDB1 (UK) - NT, LBAP (BGW, BRG, CON, DEN, FLI, GWY, MTR, NEW, POW, RCT, SNP, SWN, TRF, VOG), LI(SEWBRcC), LI(VC43)
<i>Callimorpha dominula</i>	Scarlet Tiger	Locally Important Species (CAT3)	LBAP (BRG, GWY), LI(BIS)
<i>Callophrys rubi</i>	Green Hairstreak	Locally Important Species (CAT3)	LBAP (BRG)
<i>Calopteryx splendens</i>	Banded Demoiselle	Locally Important Species (CAT3)	LBAP (CLY, SNP), LI(BIS), LI(SEWBRcC)
<i>Calopteryx virgo</i>	Beautiful Demoiselle	Locally Important Species (CAT3)	LBAP (CLY, SNP), LI(BIS), LI(SEWBRcC)
<i>Catoptria falsella</i>	Chequered Grass-veneer	Locally Important Species (CAT3)	LI(BIS)
<i>Catoptria pinella</i>	Pearl Grass-veneer	Locally Important Species (CAT3)	LI(BIS)
<i>Celastrina argiolus britanna</i>	Holly Blue	Locally Important Species (CAT3)	LBAP (CON)
<i>Celastrina argiolus</i>	Holly Blue	Locally Important Species (CAT3)	LBAP (CON)
<i>Cirrhia icteritia</i>	Sallow	Priority Species (CAT1)	S7, LBAP (GWY, VOG)
<i>Cleorodes lichenaria</i>	Brussels Lace	Locally Important Species (CAT3)	LI(BIS)

<i>Coenagron puella</i>	Azure Damselfly	Locally Important Species (CAT3)	LBAP (CLY, SNP), LI(BIS)
<i>Coenonympha pamphilus</i>	Small Heath	Priority Species (CAT1)	S7, RDB1 (UK) - NT, LBAP (GWY, VOG)
<i>Ctenicera pectinicornis</i>	Ctenicera pectinicornis	Species of Conservation Concern (CAT2)	RDB2 (UK) - NA
<i>Diarsia rubi</i>	Small Square-spot	Priority Species (CAT1)	S7, LBAP (GWY, VOG)
<i>Dichrorampha alpestrana</i>	Spike-marked Drill	Locally Important Species (CAT3)	LI(BIS)
<i>Diloba caeruleocephala</i>	Figure of Eight	Priority Species (CAT1)	S7, LBAP (VOG)
<i>Dytiscus circumcinctus</i>	Dytiscus circumcinctus	Species of Conservation Concern (CAT2)	RDB2 (UK) - S
<i>Ecliptopera silaceata</i>	Small Phoenix	Priority Species (CAT1)	S7, LBAP (GWY, VOG)
<i>Enallagma cyathigerum</i>	Common Blue Damselfly	Locally Important Species (CAT3)	LBAP (CLY, SNP), LI(BIS)
<i>Ennomos erosaria</i>	September Thorn	Priority Species (CAT1)	S7, LBAP (VOG)
<i>Ennomos fuscantaria</i>	Dusky Thorn	Priority Species (CAT1)	S7, LBAP (GWY, VOG)
<i>Erynnis tages</i>	Dinky Skipper	Priority Species (CAT1)	S7, RDB1 (UK) - VU, LBAP (BGW, BRG, CON, FLI, GWY, SWN, VOG), LI(SEWBRcC)
<i>Erythromma najas</i>	Red-eyed Damselfly	Locally Important Species (CAT3)	LBAP (SNP, VOG), LI(BIS), LI(SEWBRcC)
<i>Eupithecia virgaureata</i>	Golden-rod Pug	Locally Important Species (CAT3)	LI(BIS)
<i>Gomphus vulgatissimus</i>	Common Club-tail	Locally Important Species (CAT3)	RDB1 (UK) - NT, LBAP (SNP), LI(BIS), LI(SEWBRcC)
<i>Grapholita internana</i>	Dark Gorse Piercer	Locally Important Species (CAT3)	LI(BIS)
<i>Gyrinus aeratus</i>	Gyrinus aeratus	Species of Conservation Concern (CAT2)	RDB2 (UK) - S
<i>Harmonia axyridis</i>	Harlequin Ladybird		INNS
<i>Hemistola chrysoprasaria</i>	Small Emerald	Priority Species (CAT1)	S7, LBAP (GWY, VOG)
<i>Hepialus humuli</i>	Ghost Moth	Priority Species (CAT1)	S7, LBAP (GWY, VOG)
<i>Hipparchia semele semele</i>	Grayling	Priority Species (CAT1)	S7, RDB1 (UK) - VU, LBAP (BRG, CDF, GWY, RCT, VOG), LI(SEWBRcC), LI(VC43)
<i>Hipparchia semele</i>	Grayling	Priority Species (CAT1)	S7, RDB1 (UK) - VU, LBAP (BRG, CDF, GWY, RCT, VOG), LI(SEWBRcC), LI(VC43)
<i>Hippodamia variegata</i>	Adonis' Ladybird	Species of Conservation Concern (CAT2)	RDB2 (UK) - NB, LBAP (CON), LI(BIS)
<i>Hoplotrina blanda</i>	Rustic	Priority Species (CAT1)	S7, LBAP (GWY, VOG)
<i>Hydraecia micacea</i>	Rosy Rustic	Priority Species (CAT1)	S7, LBAP (GWY, VOG)
<i>Hydraena pulchella</i>	Hydraena pulchella	Species of Conservation Concern (CAT2)	RDB1 (UK) - VU
<i>Ischnura elegans</i>	Blue-tailed Damselfly	Locally Important Species (CAT3)	LBAP (CLY, SNP), LI(BIS)
<i>Lasiommata megera</i>	Wall	Priority Species (CAT1)	S7, RDB1 (UK) - NT, LBAP (GWY, VOG)
<i>Lestes sponsa</i>	Emerald Damselfly	Locally Important Species (CAT3)	LBAP (CLY, SNP), LI(SEWBRcC), LI(VC42), LI(VC43), LI(VC47), LI(VC50)
<i>Leucania comma</i>	Shoulder-striped Wainscot	Priority Species (CAT1)	S7, LBAP (GWY, VOG)
<i>Libellula depressa</i>	Broad-bodied Chaser	Locally Important Species (CAT3)	LBAP (CLY, SNP), LI(BIS)
<i>Libellula quadrimaculata</i>	Four-spotted Chaser	Locally Important Species (CAT3)	LBAP (CLY, SNP), LI(BIS)
<i>Lithophane ornitopus</i>	Grey Shoulder-knot	Locally Important Species (CAT3)	LBAP (BRG), LI(BIS)
<i>Macaria wauaria</i>	V-moth	Priority Species (CAT1)	S7, LBAP (BRG)
<i>Medon ripicola</i>	Medon ripicola	Species of Conservation Concern (CAT2)	RDB2 (UK) - N
<i>Melanchra persicariae</i>	Dot Moth	Priority Species (CAT1)	S7, LBAP (GWY, VOG)
<i>Mompha langiella</i>	Clouded Cosmet	Locally Important Species (CAT3)	LI(BIS)
<i>Orthosia gracilis</i>	Powdered Quaker	Priority Species (CAT1)	S7, LBAP (GWY, VOG)
<i>Perileptus areolatus</i>	Perileptus areolatus	Species of Conservation Concern (CAT2)	RDB2 (UK) - NA, LBAP (CER, POW)
<i>Phyllotreta vittula</i>	Barley Flea Beetle	Species of Conservation Concern (CAT2)	RDB2 (UK) - NA
<i>Platycnemis pennipes</i>	White-legged Damselfly	Locally Important Species (CAT3)	LBAP (SNP), LI(BIS), LI(SEWBRcC)
<i>Potamanthus luteus</i>	Yellow Mayfly	Priority Species (CAT1)	S7, LBAP (POW)
<i>Pyrausta aurata</i>	Small Purple & Gold	Locally Important Species (CAT3)	LI(BIS)
<i>Pyrausta cingulata</i>	Silver-barred Sable	Locally Important Species (CAT3)	LI(BIS)
<i>Pyrausta purpuralis</i>	Common Purple & Gold	Locally Important Species (CAT3)	LI(BIS)
<i>Pyrgus malvae</i>	Grizzled Skipper	Priority Species (CAT1)	S7, RDB1 (UK) - VU, LBAP (BRG, DEN, FLI, VOG), LI(SEWBRcC)
<i>Pyrrhosoma nymphula</i>	Large Red Damselfly	Locally Important Species (CAT3)	LBAP (CLY, SNP), LI(BIS)
<i>Rhizophagus aeneus</i>	Rhizophagus aeneus	Species of Conservation Concern (CAT2)	RDB2 (UK) - NA
<i>Schrankia costaestrigalis</i>	Pinion-streaked Snout	Locally Important Species (CAT3)	LI(BIS)
<i>Scotopteryx chenopodiata</i>	Shaded Broad-bar	Priority Species (CAT1)	S7, LBAP (GWY, VOG)
<i>Sphaeridium lunatum</i>	Sphaeridium lunatum	Locally Important Species (CAT3)	LI(BIS)
<i>Spilosoma lubricipeda</i>	White Ermine	Priority Species (CAT1)	S7, LBAP (GWY, VOG)
<i>Spilosoma lutea</i>	Buff Ermine	Priority Species (CAT1)	S7, LBAP (GWY, VOG)
<i>Stenus circularis</i>	Stenus circularis	Species of Conservation Concern (CAT2)	RDB2 (UK) - NB
<i>Stenus pusillus</i>	Stenus pusillus	Species of Conservation Concern (CAT2)	RDB2 (UK) - NB
<i>Sympetrum danae</i>	Black Darter	Locally Important Species (CAT3)	LBAP (CLY, SNP), LI(BIS), LI(SEWBRcC)
<i>Sympetrum sanguineum</i>	Ruddy Darter	Locally Important Species (CAT3)	LBAP (CLY, SNP), LI(SEWBRcC), LI(VC42), LI(VC43), LI(VC47), LI(VC50)
<i>Sympetrum striolatum</i>	Common Darter	Locally Important Species (CAT3)	RDB1 (UK) - DD, LBAP (CLY, SNP), LBAP (SNP), LI(BIS)
<i>Tholera decimalis</i>	Feathered Gothic	Priority Species (CAT1)	S7
<i>Timandra comae</i>	Blood-vein	Priority Species (CAT1)	S7, LBAP (VOG)
<i>Trichiura crataegi</i>	Pale Eggar	Priority Species (CAT1)	S7, LBAP (GWY)
<i>Tropiphorus terricola</i>	Tropiphorus terricola	Species of Conservation Concern (CAT2)	RDB2 (UK) - NB
<i>Tyria jacobaeae</i>	Cinnabar	Priority Species (CAT1)	S7, LBAP (GWY, VOG)
<i>Watsonalla binaria</i>	Oak Hook-tip	Priority Species (CAT1)	S7, LBAP (GWY, VOG)
<i>Xanthorhoe ferrugata</i>	Dark-barred Twin-spot Carpet	Priority Species (CAT1)	S7, LBAP (GWY, VOG)

INVERTEBRATES (OTHER, MARINE OR FRESHWATER)

Scientific Name	Common Name	Category	Status
<i>Crangonyx pseudogracilis/floridanus</i>	Crangonyx pseudogracilis/floridanus		INNS
<i>Girardia tigrina</i>	Girardia tigrina		INNS
<i>Potamopyrgus antipodarum</i>	Jenkins' Spire Snail		INNS

MAMMALS (TERRESTRIAL)

Scientific Name	Common Name	Category	Status
<i>Arvicola amphibius</i>	European Water Vole	Priority Species (CAT1)	WCA5, S7, LBAP (ANG, BBNP, CER, CLY, CON, CRM, DEN, FLI, GWY, PEM, POW, SNP, TRA, TRF, VoG)
<i>Chiroptera</i>	Bat	Priority Species (CAT1)	EPS, WCA5, LBAP (ANG, DEN, FLI, RCT, SNP, TRA, TRF)
<i>Erinaceus europaeus</i>	West European Hedgehog	Priority Species (CAT1)	S7, Bern, LBAP (ANG, BGW, BRG, CON, FLI, GWY, NEW, POW, RCT, VOG)
<i>Lepus europaeus</i>	Brown Hare	Priority Species (CAT1)	S7, LBAP (ANG, BBNP, CER, CLY, CON, CRM, DEN, FLI, GWY, PEM, POW, SNP, TRF, VOG)
<i>Lutra lutra</i>	Eurasian Otter	Priority Species (CAT1)	EPS, HDir, WCA5, S7, Bern, CITES, RDB2 (UK), LBAP (ANG, BBNP, CER, CLY, CON, CRM, DEN, FLI, GWY, PEM, POW, SNP, TRA, TRF, VOG, WRE)
<i>Meles meles</i>	Eurasian Badger	Priority Species (CAT1)	BA, Bern, LBAP (CLY, CON, DEN, FLI, PEM, POW, TRF, WRE)
<i>Muscardinus avellanarius</i>	Hazel Dormouse	Priority Species (CAT1)	EPS, HDir, WCA5, S7, Bern, RDB2 (UK), LBAP (BBNP, CER, CLY, CON, CRM, DEN, FLI, GWY, MON, PEM, POW, SNP, TRA, TRF, VOG)
<i>Mustela putorius</i>	Polecat	Priority Species (CAT1)	HDir, S7, Bern, RDB2 (UK), LBAP (BGW, BRG, CON, FLI, GWY, NEW, POW, SNP, VOG)
<i>Myotis brandtii</i>	Brandt's Bat	Priority Species (CAT1)	EPS, HDir, WCA5, Bern, RDB2 (UK), LBAP (ANG, DEN, FLI, GWY, POW, SNP, TRA, TRF)
<i>Myotis daubentonii</i>	Daubenton's Bat	Priority Species (CAT1)	EPS, HDir, WCA5, Bern, RDB2 (UK), LBAP (ANG, CLY, CON, DEN, FLI, GWY, POW, SNP, TRA, TRF)
<i>Myotis mystacinus</i>	Whiskered Bat	Priority Species (CAT1)	EPS, HDir, WCA5, Bern, RDB2 (UK), LBAP (ANG, DEN, FLI, GWY, POW, SNP, TRA, TRF)
<i>Myotis nattereri</i>	Natterer's Bat	Priority Species (CAT1)	EPS, HDir, WCA5, Bern, RDB2 (UK), LBAP (ANG, CLY, CON, DEN, FLI, GWY, POW, SNP, TRA, TRF)
<i>Myotis</i>	Myotis Bat species	Priority Species (CAT1)	EPS, HDir, WCA5, Bern, LBAP (ANG, DEN, FLI, SNP, TRA, TRF)
<i>Neovison vison</i>	American Mink		WCA9, INNS
<i>Nyctalus noctula</i>	Noctule Bat	Priority Species (CAT1)	EPS, HDir, WCA5, S7, Bern, RDB2 (UK), LBAP (ANG, CLY, CON, DEN, FLI, GWY, POW, SNP, TRA, TRF, VOG)
<i>Pipistrellus pipistrellus</i>	Common Pipistrelle	Priority Species (CAT1)	EPS, HDir, WCA5, S7, Bern, RDB2 (UK), LBAP (ANG, BBNP, CER, CLY, CON, CRM, DEN, FLI, GWY, PEM, POW, SNP, TRA, TRF, VOG)
<i>Pipistrellus pipistrellus</i>	Pipistrelle	Priority Species (CAT1)	EPS, HDir, WCA5, Bern, RDB2 (UK), LBAP (ANG, BBNP, CER, CLY, CON, CRM, DEN, FLI, GWY, PEM, POW, SNP, TRA, TRF, VOG)
<i>Pipistrellus pygmaeus</i>	Soprano Pipistrelle	Priority Species (CAT1)	EPS, HDir, WCA5, S7, Bern, RDB2 (UK), LBAP (ANG, BBNP, CLY, DEN, FLI, GWY, PEM, POW, SNP, TRA, TRF, VOG)
<i>Pipistrellus</i>	Pipistrelle Bat species	Priority Species (CAT1)	EPS, WCA5, LBAP (ANG, DEN, FLI, SNP, TRA, TRF)
<i>Plecotus auritus</i>	Brown Long-eared Bat	Priority Species (CAT1)	EPS, HDir, WCA5, S7, Bern, RDB2 (UK), LBAP (ANG, CLY, CON, DEN, FLI, GWY, POW, SNP, TRA, TRF, VOG)
<i>Plecotus</i>	Long-eared Bat species	Priority Species (CAT1)	EPS, HDir, WCA5, Bern, LBAP (ANG, DEN, FLI, SNP, TRA, TRF)
<i>Rhinolophus ferrumequinum</i>	Greater Horseshoe Bat	Priority Species (CAT1)	EPS, HDir, WCA5, S7, Bern, RDB2 (UK), LBAP (ANG, BBNP, CER, CLY, CRM, DEN, FLI, MON, PEM, POW, SNP, TRA, TRF, VOG)
<i>Rhinolophus hipposideros</i>	Lesser Horseshoe Bat	Priority Species (CAT1)	EPS, HDir, WCA5, S7, Bern, RDB2 (UK), LBAP (ANG, BBNP, CLY, CON, CRM, DEN, FLI, GWY, MON, PEM, POW, SNP, TRA, TRF, VOG, WRE)
<i>Sciurus carolinensis</i>	Eastern Grey Squirrel		WCA9, INNS
<i>Sorex araneus</i>	Eurasian Common Shrew	Locally Important Species (CAT3)	Bern, LBAP (ANG, BGW, BRG, CON, NEW, POW)

REPTILES AND AMPHIBIANS

Scientific Name	Common Name	Category	Status
<i>Anguis fragilis</i>	Slow-worm	Priority Species (CAT1)	WCA5, S7, Bern, LBAP (ANG, CLY, CON, DEN, FLI, GWY, POW, SNP, TRA, VOG)
<i>Bufo bufo</i>	Common Toad	Priority Species (CAT1)	WCA5, S7, Bern, LBAP (ANG, CLY, CON, DEN, FLI, GWY, POW, TRA, VOG)
<i>Lissotriton vulgaris</i>	Smooth Newt	Priority Species (CAT1)	WCA5, Bern, LBAP (CLY, CON, DEN, FLI, POW, TRA), Li(BIS)
<i>Matrix helvetica</i>	Grass Snake	Priority Species (CAT1)	WCA5, S7, Bern, LBAP (ANG, CLY, CON, DEN, FLI, GWY, POW, SNP, TRA, VOG), LBAP (ANG, CLY, DEN, FLI, POW, SNP, TRA, VOG)
<i>Pond Slider</i>	Red-eared Terrapin		INNS
<i>Rana temporaria</i>	Common Frog	Priority Species (CAT1)	HDir, WCA5, Bern, LBAP (ANG, CLY, CON, FLI, POW, TRA)
<i>Triturus cristatus</i>	Great Crested Newt	Priority Species (CAT1)	EPS, HDir, WCA5, S7, Bern, RDB2 (UK), LBAP (ANG, BBNP, CLY, CON, DEN, FLI, MON, POW, SNP, TRA, TRF, VOG, WRE)
<i>Zootoca vivipara</i>	Common Lizard	Priority Species (CAT1)	WCA5, S7, Bern, LBAP (ANG, CLY, CON, DEN, FLI, GWY, POW, SNP, TRA, TRF, VOG)

VASCULAR PLANTS

Scientific Name	Common Name	Category	Status
<i>Achillea ptarmica</i>	Sneezewort	Locally Important Species (CAT3)	Li(VC47)
<i>Adoxa moschatellina</i>	Moschatel	Locally Important Species (CAT3)	Li(VC47)
<i>Agrimonia eupatoria</i>	Agrimony	Locally Important Species (CAT3)	Li(VC47)
<i>Aira caryophylla</i>	Silver Hair-grass	Locally Important Species (CAT3)	Li(VC47)
<i>Alchemilla vulgaris agg.</i>	Lady's-mantle	Locally Important Species (CAT3)	Li(VC47)
<i>Alisma lanceolatum</i>	Narrow-leaved Water-plantain	Locally Important Species (CAT3)	Li(SEWBReC), Li(VC47), Li(VC52, LR)
<i>Allium ursinum</i>	Ramsons	Locally Important Species (CAT3)	Li(VC47)
<i>Allium vineale</i>	Wild Onion	Locally Important Species (CAT3)	Li(VC47), Li(VC48, LR), Li(VC51, LS)
<i>Anacamptis pyramidalis</i>	Pyramidal Orchid	Locally Important Species (CAT3)	LBAP (BRG, CLY, TRA), Li(SEWBReC), Li(VC47), Li(VC48, LS)
<i>Anemone nemorosa</i>	Wood Anemone	Locally Important Species (CAT3)	Li(VC47)
<i>Arabis hirsuta</i>	Hairy Rock-cress	Locally Important Species (CAT3)	Li(VC47), Li(VC48, LR), Li(VC52, LS)
<i>Arenaria serpyllifolia</i>	Arenaria serpyllifolia	Locally Important Species (CAT3)	Li(VC47)
<i>Arenaria serpyllifolia</i>	Thyme-leaved Sandwort	Locally Important Species (CAT3)	Li(VC47)

<i>Azolla filiculoides</i>	Water Fern		WCA9, INNS
<i>Bidens cernua</i>	Nodding Bur-marigold	Locally Important Species (CAT3)	LBAP (BRG, GWY), LI(SEWBRcC), LI(VC43), LI(VC47), LI(VC48, LR), LI(VC49, LR)
<i>Bidens tripartita</i>	Trifid Bur-marigold	Locally Important Species (CAT3)	LI(VC47), LI(VC48, LS), LI(VC49, LR), LI(VC50, LS), LI(VC51, LS)
<i>Blackstonia perfoliata</i>	Yellow-wort	Locally Important Species (CAT3)	LBAP (GWY), LI(SEWBRcC), LI(VC47), LI(VC48, LR), LI(VC49, LS), LI(VC52, LS)
<i>Briza media</i>	Quaking-grass	Locally Important Species (CAT3)	LI(VC47)
<i>Bromopsis erecta</i>	Upright Brome	Locally Important Species (CAT3)	LBAP (BGW, CON), LI(SEWBRcC), LI(VC43), LI(VC47), LI(VC49, LR), LI(VC50, LS), LI(VC51, LS), LI(VC52, LR)
<i>Bromopsis ramosa</i>	Hairy-brome	Locally Important Species (CAT3)	LI(VC47), LI(VC48, LS)
<i>Bromus racemosus</i>	Smooth Brome	Locally Important Species (CAT3)	LBAP (GWY), LI(SEWBRcC), LI(VC49, LR), LI(VC50, LR), LI(VC51, LR), LI(VC52, LR)
<i>Buddleja davidii</i>	Butterfly-bush		INNS
<i>Butomus umbellatus</i>	Flowering-rush	Species of Conservation Concern (CAT2)	RDB1 (Wales) - VU, LBAP (CON), LI(SEWBRcC), LI(VC43), LI(VC51, LR), LI(VC52)
<i>Buxus sempervirens</i>	Box	Locally Important Species (CAT3)	RDB1 (UK) - DD, RDB2 (UK) - R, LBAP (CON)
<i>Callitriche hamulata</i>	Intermediate Water-starwort	Locally Important Species (CAT3)	LI(VC47), LI(VC50, LS), LI(VC51, LS)
<i>Callitriche hermaphrodita</i>	Autumnal Water-starwort	Species of Conservation Concern (CAT2)	RDB1 (Wales) - VU, LBAP (ANG), LI(VC47), LI(VC52, LS)
<i>Callitriche obtusangula</i>	Blunt-fruited Water-starwort	Locally Important Species (CAT3)	LI(SEWBRcC), LI(VC43), LI(VC47)
<i>Callitriche platycarpa</i>	Various-leaved Water-starwort	Locally Important Species (CAT3)	LI(SEWBRcC), LI(VC47), LI(VC48, LS), LI(VC49, LS), LI(VC50, LR), LI(VC51, LS)
<i>Cardamine amara</i>	Large Bitter-cress	Locally Important Species (CAT3)	LI(VC43), LI(VC47), LI(VC48, LR), LI(VC51, LR)
<i>Carex caryophyllaea</i>	Spring-sedge	Locally Important Species (CAT3)	LI(VC47)
<i>Carex flacca</i>	Glaucous Sedge	Locally Important Species (CAT3)	LI(VC47)
<i>Carex otrubae</i>	False Fox-sedge	Locally Important Species (CAT3)	LI(VC43), LI(VC47)
<i>Carex pallescens</i>	Pale Sedge	Locally Important Species (CAT3)	LI(VC47), LI(VC51, LS), LI(VC52, LR)
<i>Carex panicea</i>	Carnation Sedge	Locally Important Species (CAT3)	LI(VC47)
<i>Carex paniculata</i>	Greater Tussock-sedge	Locally Important Species (CAT3)	LI(VC47)
<i>Carex spicata</i>	Spiked Sedge	Locally Important Species (CAT3)	LBAP (BRG, GWY), LI(VC43), LI(VC48, LR), LI(VC49, LS)
<i>Carex sylvatica</i>	Wood-sedge	Locally Important Species (CAT3)	LI(VC47)
<i>Carex vesicaria</i>	Bladder-sedge	Locally Important Species (CAT3)	LBAP (GWY), LI(SEWBRcC), LI(VC47), LI(VC48, LS), LI(VC49, LS), LI(VC50, LS), LI(VC51, LS), LI(VC52, LS)
<i>Carex viridula</i> subsp. <i>oedocarpa</i>	Common Yellow-sedge	Locally Important Species (CAT3)	LBAP (DEN), LI(VC47)
<i>Carex vulpina</i>	True Fox-sedge	Species of Conservation Concern (CAT2)	RDB1 (UK) - VU, RDB2 (UK) - R
<i>Catapodium rigidum</i>	Fern-grass	Locally Important Species (CAT3)	LI(VC47)
<i>Cerastium semidecandrum</i>	Little Mouse-ear	Locally Important Species (CAT3)	LBAP (BRG), LI(VC43), LI(VC47), LI(VC50, LS), LI(VC51, LS)
<i>Chenopodium bonus-henricus</i>	Good-King-Henry	Species of Conservation Concern (CAT2)	RDB1 (UK) - VU, LBAP (GWY, VOG), LI(SEWBRcC), LI(VC48, LS), LI(VC49, LS), LI(VC50, LR), LI(VC52, LR)
<i>Chenopodium rubrum</i>	Red Goosefoot	Locally Important Species (CAT3)	LBAP (GWY), LI(VC47), LI(VC49, LS), LI(VC51, LS), LI(VC52, LS)
<i>Clinopodium ascendens</i>	Common Calamint	Locally Important Species (CAT3)	LBAP (GWY, VOG), LI(SEWBRcC), LI(VC47), LI(VC49, LS), LI(VC50), LI(VC51, LR), LI(VC52, LR)
<i>Clinopodium vulgare</i>	Wild Basil	Locally Important Species (CAT3)	LI(VC47), LI(VC48, LS)
<i>Colchicum autumnale</i>	Meadow Saffron	Locally Important Species (CAT3)	RDB1 (UK) - NT, LBAP (VOG), LI(VC43), LI(VC47), LI(VC49, LR)
<i>Conopodium majus</i>	Pignut	Locally Important Species (CAT3)	LI(VC47)
<i>Cotoneaster hjelmqvistii</i>	Hjelmqvist's Cotoneaster		WCA9, INNS
<i>Cotoneaster horizontalis</i>	Wall Cotoneaster		WCA9, INNS
<i>Cotoneaster simonsii</i>	Himalayan Cotoneaster		WCA9, INNS
<i>Cotoneaster</i>	Cotoneaster		WCA9, INNS
<i>Crepis biennis</i>	Rough Hawk's-beard	Locally Important Species (CAT3)	RDB1 (Wales) - DD, LBAP (CON), LI(VC47), LI(VC50, LS)
<i>Crocsmia pottsii</i> x <i>aurea</i> = <i>C. x crocosmiflora</i>	Montbretia		WCA9, INNS
<i>Cruciata laevipes</i>	Crosswort	Locally Important Species (CAT3)	LBAP (GWY), LI(VC47), LI(VC49, LS), LI(VC52, LS)
<i>Dactylorhiza maculata</i>	Heath Spotted-orchid	Locally Important Species (CAT3)	LBAP (CLY, RCT, TRA), LI(VC47), LI(VC50, LS)
<i>Dactylorhiza praetermissa</i>	Southern Marsh-orchid	Locally Important Species (CAT3)	LBAP (CLY, GWY, TRA), LI(VC43), LI(VC47), LI(VC48, LR), LI(VC49, LR), LI(VC50, LR)
<i>Danthonia decumbens</i>	Heath-grass	Locally Important Species (CAT3)	LI(VC47)
<i>Daphne laureola</i>	Spurge-laurel	Locally Important Species (CAT3)	LBAP (GWY), LI(SEWBRcC), LI(VC47), LI(VC49, LS), LI(VC52, LS)
<i>Elodea canadensis</i>	Canadian Waterweed		INNS
<i>Elodea nuttallii</i>	Nuttall's Waterweed		INNS
<i>Elymus caninus</i>	Bearded Couch	Locally Important Species (CAT3)	LI(VC47), LI(VC52, LS)
<i>Equisetum telmateia</i>	Great Horsetail	Locally Important Species (CAT3)	LI(VC43), LI(VC47), LI(VC48, LS)
<i>Erigeron acris</i>	Blue Fleabane	Locally Important Species (CAT3)	LBAP (GWY), LI(VC43), LI(VC47), LI(VC48, LR), LI(VC49, LS), LI(VC52, LS)
<i>Erodium cicutarium</i>	Common Stork's-bill	Locally Important Species (CAT3)	LI(VC43), LI(VC47)
<i>Euonymus europaeus</i>	Spindle	Locally Important Species (CAT3)	LI(VC47)
<i>Euphorbia amygdaloides</i> subsp. <i>robbiae</i>	Euphorbia amygdaloides subsp. <i>robbiae</i>	Locally Important Species (CAT3)	LI(SEWBRcC), LI(VC43), LI(VC47), LI(VC50, LR), LI(VC51, LS)
<i>Euphorbia amygdaloides</i>	Wood Spurge	Locally Important Species (CAT3)	LI(SEWBRcC), LI(VC43), LI(VC47), LI(VC50, LR), LI(VC51, LS)
<i>Euphrasia nemorosa</i>	Common Eyebright	Locally Important Species (CAT3)	LI(VC47), LI(VC50, LR)
<i>Euphrasia officinalis</i> agg.	Euphrasia officinalis agg.	Locally Important Species (CAT3)	LI(VC47)
<i>Fallopia japonica</i>	Japanese Knotweed		WCA9, INNS
<i>Ficaria verna</i> var. <i>bulbifer</i>	Ficaria verna var. <i>bulbifer</i>	Locally Important Species (CAT3)	LI(VC49, LS), LI(VC52, LS)
<i>Galeopsis angustifolia</i>	Red Hemp-nettle	Priority Species (CAT1)	S7, RDB1 (Wales) - CR, RDB1 (UK) - CR, RDB2 (UK) - S, LBAP (CON, POW, VOG)
<i>Galium odoratum</i>	Woodruff	Locally Important Species (CAT3)	LI(VC47)
<i>Galium verum</i>	Lady's Bedstraw	Locally Important Species (CAT3)	LI(VC47)
<i>Genista tinctoria</i>	Dyer's Greenweed	Locally Important Species (CAT3)	LBAP (TRF), LI(VC49, LR), LI(VC50, LR), LI(VC51, LS)
<i>Gentianella amarella</i>	Autumn Gentian	Locally Important Species (CAT3)	LBAP (DEN), LI(SEWBRcC), LI(VC47), LI(VC49, LR), LI(VC50, LS)
<i>Gymnadenia conopsea</i>	Common Fragrant-orchid	Priority Species (CAT1)	S7, LBAP (BRG, TRA, VOG), LI(SEWBRcC), LI(VC43), LI(VC48, LS), LI(VC49, LS), LI(VC50, LR)

<i>Helianthemum nummularium</i>	Common Rock-rose	Locally Important Species (CAT3)	LBAP (GWY), Li(SEWBRcC), Li(VC43), Li(VC47), Li(VC48, LR), Li(VC49, LS)
<i>Helleborus foetidus</i>	Stinking Hellebore	Species of Conservation Concern (CAT2)	RDB2 (UK) - S, LBAP (CON, DEN), Li(SEWBRcC), Li(VC47), Li(VC51, LS), Li(VC52, LS)
<i>Hyacinthoides non-scripta x hispanica</i> = <i>H. x massartiana</i>	Bluebell		INNS
<i>Hyacinthoides non-scripta</i>	Bluebell	Priority Species (CAT1)	WCA8, LBAP (ANG, CLY, CON, FLI, SNP, TRA, TRF)
<i>Hydrocharis morsus-ranae</i>	Frogbit	Locally Important Species (CAT3)	RDB1 (Wales) - NT, RDB1 (UK) - VU, LBAP (ANG), Li(VC47), Li(VC52, LR)
<i>Hypericum hirsutum</i>	Hairy St John's-wort	Locally Important Species (CAT3)	Li(SEWBRcC), Li(VC48, LR), Li(VC49, LR)
<i>Hypericum pulchrum</i>	Slender St John's-wort	Locally Important Species (CAT3)	Li(VC47)
<i>Impatiens glandulifera</i>	Himalayan Balsam		WCA9, INNS
<i>Inula conyzae</i>	Ploughman's-spikenard	Locally Important Species (CAT3)	LBAP (GWY), Li(VC43), Li(VC47), Li(VC48, LR), Li(VC49, LS)
<i>Lamiastrum galeobdolon</i> subsp. <i>argentatum</i>	Lamiastrum galeobdolon subsp. <i>argentatum</i>		WCA9, INNS
<i>Lamiastrum galeobdolon</i> subsp. <i>montanum</i>	Lamiastrum galeobdolon subsp. <i>montanum</i>	Locally Important Species (CAT3)	WCA9, Li(VC48, LS), Li(VC49, LS), INNS
<i>Lathyrus latifolius</i>	Broad-leaved Everlasting-pea		INNS
<i>Lathyrus linifolius</i>	Bitter-vetch	Locally Important Species (CAT3)	LBAP (NPT), Li(VC47), Li(VC52, LS)
<i>Lemna gibba</i>	Fat Duckweed	Locally Important Species (CAT3)	Li(SEWBRcC), Li(VC47), Li(VC50, LR), Li(VC51, LR), Li(VC52, LR)
<i>Lemna minuta</i>	Least Duckweed		INNS
<i>Leontodon hispidus</i>	Rough Hawkbit	Locally Important Species (CAT3)	Li(VC52, LS)
<i>Leontodon saxatilis</i>	Lesser Hawkbit	Locally Important Species (CAT3)	Li(VC47)
<i>Lepidium campestre</i>	Field Pepperwort	Species of Conservation Concern (CAT2)	RDB1 (Wales) - VU, Li(VC47), Li(VC49, LR), Li(VC50, LR), Li(VC51, LS)
<i>Lepidium heterophyllum</i>	Smith's Pepperwort	Locally Important Species (CAT3)	Li(SEWBRcC), Li(VC47), Li(VC51, LS)
<i>Linum catharticum</i>	Fairy Flax	Locally Important Species (CAT3)	Li(VC47)
<i>Lonicera nitida</i>	Wilson's Honeysuckle		INNS
<i>Luronium natans</i>	Floating Water-plantain	Priority Species (CAT1)	EPS, HDir, WCA8, S7, Bern, RDB2 (UK), RDB2 (UK) - S, LBAP (CER, CON, DEN, GWY, PEM, POW, SNP, TRA), Li(SEWBRcC), Li(VC43), Li(VC48, LS), Li(VC49, LS), Li(VC50, LR)
<i>Luzula pilosa</i>	Hairy Wood-rush	Locally Important Species (CAT3)	Li(VC47)
<i>Luzula sylvatica</i>	Great Wood-rush	Locally Important Species (CAT3)	Li(VC47)
<i>Lythrum portula</i>	Water-purslane	Locally Important Species (CAT3)	Li(VC47), Li(VC51, LS)
<i>Lythrum salicaria</i>	Purple-loosestrife	Locally Important Species (CAT3)	Li(VC43), Li(VC47)
<i>Malva neglecta</i>	Dwarf Mallow	Locally Important Species (CAT3)	RDB1 (Wales) - NT, LBAP (BRG), Li(SEWBRcC), Li(VC47), Li(VC48, LR), Li(VC49, LS), Li(VC52, LR)
<i>Melica uniflora</i>	Wood Melick	Locally Important Species (CAT3)	Li(VC47)
<i>Mimulus guttatus x luteus</i> = <i>M. x robertsii</i>	Hybrid Monkeyflower		Li(VC52, LR), INNS
<i>Mimulus guttatus</i>	Monkeyflower		INNS
<i>Mimulus moschatatus</i>	Musk		INNS
<i>Moehringia trinervia</i>	Three-nerved Sandwort	Locally Important Species (CAT3)	Li(VC47)
<i>Myosotis discolor</i>	Changing Forget-me-not	Locally Important Species (CAT3)	Li(VC47)
<i>Myosotis laxa</i>	Tufted Forget-me-not	Locally Important Species (CAT3)	Li(VC47)
<i>Myosotis ramosissima</i>	Early Forget-me-not	Locally Important Species (CAT3)	Li(SEWBRcC), Li(VC47), Li(VC48, LS)
<i>Myosotis secunda</i>	Creeping Forget-me-not	Locally Important Species (CAT3)	Li(VC47)
<i>Myosoton aquaticum</i>	Water Chickweed	Locally Important Species (CAT3)	LBAP (BRG), Li(SEWBRcC), Li(VC43), Li(VC49, LR), Li(VC51, LS)
<i>Myriophyllum alterniflorum</i>	Alternate Water-milfoil	Locally Important Species (CAT3)	LBAP (BGW, NPT), Li(SEWBRcC), Li(VC47), Li(VC50, LS), Li(VC51, LS)
<i>Myriophyllum aquaticum</i>	Parrot's-feather		WCA9, INNS
<i>Neottia ovata</i>	Common Twayblade	Locally Important Species (CAT3)	LBAP (TRA), Li(VC47), Li(VC48, LS)
<i>Odontites vernus</i> subsp. <i>serotinus</i>	Odontites vernus subsp. <i>serotinus</i>	Locally Important Species (CAT3)	Li(VC47)
<i>Odontites vernus</i>	Red Bartsia	Locally Important Species (CAT3)	Li(VC47)
<i>Oenanthe aquatica</i>	Fine-leaved Water-dropwort	Locally Important Species (CAT3)	Li(SEWBRcC), Li(VC47), Li(VC51, LS)
<i>Oenanthe fistulosa</i>	Tubular Water-dropwort	Priority Species (CAT1)	S7, RDB1 (UK) - VU, LBAP (GWY, VOG), Li(SEWBRcC), Li(VC43), Li(VC47), Li(VC48, LR), Li(VC49, LS), Li(VC50, LS), Li(VC51, LS), Li(VC52, LS)
<i>Ononis repens</i>	Common Restharrow	Locally Important Species (CAT3)	Li(VC47)
<i>Ophrys apifera</i>	Bee Orchid	Locally Important Species (CAT3)	CITES, LBAP (CLY, GWY, TRA, TRF), Li(SEWBRcC), Li(VC47), Li(VC48, LR), Li(VC49, LS)
<i>Orchis mascula</i>	Early-purple Orchid	Locally Important Species (CAT3)	LBAP (CLY, TRA), Li(VC47), Li(VC48, LS)
<i>Oreopteris limbosperma</i>	Lemon-scented Fern	Locally Important Species (CAT3)	Li(VC51, LS), Li(VC52, LR)
<i>Origanum vulgare</i>	Wild Marjoram	Locally Important Species (CAT3)	Li(VC47)
<i>Ornithopus perpusillus</i>	Bird's-foot	Locally Important Species (CAT3)	Li(VC43), Li(VC47), Li(VC51, LS)
<i>Oxalis acetosella</i>	Wood-sorrel	Locally Important Species (CAT3)	Li(VC47)
<i>Parthenocissus quinquefolia</i>	Virginia-creeper		WCA9, INNS
<i>Persicaria minor</i>	Small Water-pepper	Species of Conservation Concern (CAT2)	RDB1 (UK) - VU, LBAP (CON, GWY, VOG), Li(VC43), Li(VC47), Li(VC48, LS), Li(VC49, LS), Li(VC52, LR)
<i>Phragmites australis</i>	Common Reed	Locally Important Species (CAT3)	LBAP (CLY), Li(VC43), Li(VC47)
<i>Pimpinella saxifraga</i>	Burnet-saxifrage	Locally Important Species (CAT3)	Li(VC47)
<i>Platanthera bifolia</i>	Lesser Butterfly-orchid	Priority Species (CAT1)	S7, RDB1 (UK) - VU, LBAP (CON, GWY, TRA), Li(VC43), Li(VC47), Li(VC48, LS), Li(VC49, LR), Li(VC50, LR), Li(VC51, LS), Li(VC52, LS)
<i>Poa angustifolia</i>	Narrow-leaved Meadow-grass	Locally Important Species (CAT3)	LBAP (DEN, GWY), Li(VC47), Li(VC49, LS), Li(VC50, LR), Li(VC51, LS)
<i>Poa compressa</i>	Flattened Meadow-grass	Locally Important Species (CAT3)	LBAP (GWY), Li(VC47), Li(VC48, LS), Li(VC49, LS), Li(VC52, LR)
<i>Polygala vulgaris</i>	Common Milkwort	Locally Important Species (CAT3)	Li(VC47)
<i>Polystichum aculeatum</i>	Hard Shield-fern	Locally Important Species (CAT3)	Li(VC47), Li(VC49, LS), Li(VC52, LS)
<i>Potamogeton berchtoldii</i>	Small Pondweed	Locally Important Species (CAT3)	LBAP (GWY), Li(SEWBRcC), Li(VC43), Li(VC47), Li(VC48, LS), Li(VC49, LS), Li(VC51, LS)
<i>Potamogeton compressus</i>	Grass-wrack Pondweed	Priority Species (CAT1)	S7, RDB1 (Wales) - VU, RDB1 (UK) - EN, RDB2 (UK) - S, LBAP (POW, TRA)

<i>Potamogeton crispus</i>	Curled Pondweed	Locally Important Species (CAT3)	LI(VC47), LI(VC48, LR), LI(VC49, LS)
<i>Potamogeton obtusifolius</i>	Blunt-leaved Pondweed	Locally Important Species (CAT3)	LI(SEWBRcC), LI(VC43), LI(VC47), LI(VC49, LR), LI(VC50, LR)
<i>Potamogeton perfoliatus</i>	Perfoliate Pondweed	Locally Important Species (CAT3)	LI(SEWBRcC), LI(VC43), LI(VC47), LI(VC48, LR), LI(VC49, LR), LI(VC51, LR)
<i>Potamogeton praelongus</i>	Long-stalked Pondweed	Locally Important Species (CAT3)	RDB1 (Wales) - CR, RDB1 (UK) - NT, LI(VC43), LI(VC47), LI(VC48, LR)
<i>Potamogeton pusillus</i>	Lesser Pondweed	Locally Important Species (CAT3)	LBAP (ANG), LI(VC43), LI(VC47), LI(VC48, LR), LI(VC50, LR), LI(VC51, LR), LI(VC52)
<i>Poterium sanguisorba subsp. sanguisorba</i>	Salad Burnet	Locally Important Species (CAT3)	LI(VC43), LI(VC47)
<i>Primula veris</i>	Cowslip	Locally Important Species (CAT3)	LBAP (CLY), LI(VC47), LI(VC48, LS)
<i>Prunus padus</i>	Bird Cherry	Locally Important Species (CAT3)	LBAP (GWY), LI(SEWBRcC), LI(VC47), LI(VC49, LS)
<i>Ranunculus arvensis</i>	Corn Buttercup	Priority Species (CAT1)	S7, RDB1 (Wales) - CR, RDB1 (UK) - CR, LBAP (VOG)
<i>Ranunculus auricomus</i>	Goldlocks Buttercup	Locally Important Species (CAT3)	LI(SEWBRcC), LI(VC48, LR), LI(VC49, LS), LI(VC52, LS)
<i>Ranunculus circinatus</i>	Fan-leaved Water-crowfoot	Locally Important Species (CAT3)	LI(VC43), LI(VC47), LI(VC51, LR), LI(VC52, LS)
<i>Ranunculus fluitans</i>	River Water-crowfoot	Locally Important Species (CAT3)	LBAP (CON), LI(SEWBRcC), LI(VC47), LI(VC50, LS), LI(VC51, LS), LI(VC52, LR)
<i>Ranunculus parviflorus</i>	Small-flowered Buttercup	Locally Important Species (CAT3)	LBAP (GWY), LI(VC43), LI(VC47), LI(VC49, LR), LI(VC50, LR)
<i>Ranunculus penicillatus subsp. penicillatus</i>	Ranunculus penicillatus subsp. penicillatus	Species of Conservation Concern (CAT2)	RDB2 (UK) - S, LBAP (GWY), LI(VC49, LR), LI(VC52, LR)
<i>Ranunculus penicillatus</i>	Stream Water-crowfoot	Locally Important Species (CAT3)	LBAP (CON), LI(VC47), LI(VC48, LR), LI(VC50, LR), LI(VC51, LS)
<i>Ranunculus trichophyllus</i>	Thread-leaved Water-crowfoot	Locally Important Species (CAT3)	LBAP (GWY), LI(VC47), LI(VC48, LR), LI(VC49, LS), LI(VC50, LS), LI(VC52, LS)
<i>Rhinanthus minor</i>	Yellow-rattle	Locally Important Species (CAT3)	LBAP (ANG, CLY), LI(VC47)
<i>Rorippa amphibia</i>	Great Yellow-cress	Locally Important Species (CAT3)	LI(SEWBRcC), LI(VC47), LI(VC50, LR), LI(VC51, LR)
<i>Rorippa islandica</i>	Northern Yellow-cress	Species of Conservation Concern (CAT2)	RDB2 (UK) - S, LBAP (GWY), LI(SEWBRcC), LI(VC47), LI(VC48, LR), LI(VC50, LR), LI(VC52, LR)
<i>Rorippa sylvestris</i>	Creeping Yellow-cress	Locally Important Species (CAT3)	LI(VC47), LI(VC48, LS), LI(VC49, LR), LI(VC52, LR)
<i>Rosa micrantha</i>	Small-flowered Sweet-briar	Locally Important Species (CAT3)	LBAP (GWY), LI(VC43), LI(VC47), LI(VC48, LS), LI(VC49, LR), LI(VC50, LS), LI(VC51, LR)
<i>Rumex hydrolapathum</i>	Water Dock	Locally Important Species (CAT3)	LBAP (GWY), LI(VC43), LI(VC47), LI(VC48, LS), LI(VC49, LR), LI(VC50, LS)
<i>Sambucus ebulus</i>	Dwarf Elder	Locally Important Species (CAT3)	LBAP (GWY), LI(SEWBRcC), LI(VC47), LI(VC48, LR), LI(VC49, LR), LI(VC51, LR), LI(VC52, LR)
<i>Sanicula europaea</i>	Sanicle	Locally Important Species (CAT3)	LI(VC47)
<i>Saxifraga tridactylites</i>	Rue-leaved Saxifrage	Locally Important Species (CAT3)	LI(VC47)
<i>Scabiosa columbaria</i>	Small Scabious	Species of Conservation Concern (CAT2)	RDB1 (Wales) - VU, LI(SEWBRcC), LI(VC47), LI(VC49, LS)
<i>Sedum album</i>	White Stonecrop		INNS
<i>Sherardia arvensis</i>	Field Madder	Locally Important Species (CAT3)	LI(VC47), LI(VC48, LS)
<i>Silene flos-cuculi</i>	Ragged-Robin	Locally Important Species (CAT3)	LI(VC47)
<i>Sinapis arvensis</i>	Charlock	Species of Conservation Concern (CAT2)	RDB1 (Wales) - VU
<i>Solidago virgaurea</i>	Goldenrod	Locally Important Species (CAT3)	LI(VC47)
<i>Sorbus anglica</i>	English Whitebeam	Locally Important Species (CAT3)	RDB1 (UK) - NT, RDB1 (UK) - VU, RDB2 (UK) - R, LBAP (BBNP, CON, DEN, POW), LI(VC43), LI(VC47), LI(VC50, LR)
<i>Sparganium erectum subsp. erectum</i>	Sparganium erectum subsp. erectum	Species of Conservation Concern (CAT2)	RDB1 (Wales) - WL
<i>Sparganium erectum subsp. neglectum</i>	Sparganium erectum subsp. neglectum	Species of Conservation Concern (CAT2)	RDB1 (Wales) - WL
<i>Sparganium erectum subsp. oocarpum</i>	Sparganium erectum subsp. oocarpum	Species of Conservation Concern (CAT2)	RDB1 (Wales) - WL
<i>Spiranthes spiralis</i>	Autumn Lady's-tresses	Locally Important Species (CAT3)	RDB1 (UK) - NT, LBAP (CON, GWY, TRA), LI(SEWBRcC), LI(VC47), LI(VC48, LS), LI(VC49, LS), LI(VC50, LR), LI(VC51, LS), LI(VC52, LS)
<i>Spirodela polyrhiza</i>	Greater Duckweed	Locally Important Species (CAT3)	LBAP (CON), LI(SEWBRcC), LI(VC47), LI(VC50, LS), LI(VC51, LR)
<i>Stachys officinalis</i>	Betony	Locally Important Species (CAT3)	LI(VC47)
<i>Stachys palustris</i>	Marsh Woundwort	Locally Important Species (CAT3)	LI(VC47)
<i>Stellaria neglecta</i>	Greater Chickweed	Locally Important Species (CAT3)	LI(VC47), LI(VC48, LS)
<i>Succisa pratensis</i>	Devil's-bit Scabious	Locally Important Species (CAT3)	LI(VC47)
<i>Symphoricarpos albus</i>	Snowberry		INNS
<i>Thlaspi arvense</i>	Field Penny-cress	Locally Important Species (CAT3)	LBAP (GWY), LI(VC47), LI(VC49, LS), LI(VC50, LS), LI(VC51, LS)
<i>Trifolium campestre</i>	Hop Trefoil	Locally Important Species (CAT3)	LI(VC47)
<i>Trifolium scabrum</i>	Rough Clover	Locally Important Species (CAT3)	LBAP (CON, GWY), LI(SEWBRcC), LI(VC43), LI(VC47), LI(VC48, LS), LI(VC49, LR), LI(VC50, LR), LI(VC51, LR), LI(VC52, LR)
<i>Trisetum flavescens</i>	Yellow Oat-grass	Locally Important Species (CAT3)	LI(VC47), LI(VC48, LS)
<i>Ulex gallii</i>	Western Gorse	Locally Important Species (CAT3)	LBAP (ANG, CON, SNP, TRF)
<i>Verbena officinalis</i>	Vervain	Locally Important Species (CAT3)	LBAP (GWY), LI(VC47), LI(VC49, LS), LI(VC50, LR), LI(VC51, LR), LI(VC52, LR)
<i>Veronica catenata</i>	Pink Water-speedwell	Locally Important Species (CAT3)	LI(SEWBRcC), LI(VC43), LI(VC47), LI(VC48, LR), LI(VC49, LR), LI(VC50, LR)
<i>Veronica montana</i>	Wood Speedwell	Locally Important Species (CAT3)	LI(VC47)
<i>Veronica officinalis</i>	Heath Speedwell	Locally Important Species (CAT3)	LI(VC47)
<i>Veronica scutellata</i>	Marsh Speedwell	Locally Important Species (CAT3)	LI(VC47)
<i>Vinca difformis</i>	Intermediate Periwinkle		INNS
<i>Vinca major</i>	Greater Periwinkle		INNS
<i>Viola hirta</i>	Hairy Violet	Locally Important Species (CAT3)	LI(SEWBRcC), LI(VC43), LI(VC47), LI(VC49, LS), LI(VC50, LS), LI(VC52, LS)
<i>Viola reichenbachiana</i>	Early Dog-violet	Locally Important Species (CAT3)	LI(VC47), LI(VC52, LS)

Scientific Name	Common Name	Category	Status
<i>Aix galericulata</i>	Mandarin Duck	Other Species (CAT4)	WCA9, INNS
<i>Azolla filiculoides</i>	Water Fern	Other Species (CAT4)	WCA9, INNS
<i>Branta canadensis</i>	Canada Goose	Other Species (CAT4)	BDir21, WCA9, INNS
<i>Buddleja davidii</i>	Butterfly-bush	Other Species (CAT4)	INNS
<i>Campylopus introflexus</i>	Heath Star Moss	Other Species (CAT4)	INNS
<i>Cotoneaster hymelqvistii</i>	Hjelmqvist's Cotoneaster	Other Species (CAT4)	WCA9, INNS

<i>Cotoneaster horizontalis</i>	Wall Cotoneaster	Other Species (CAT4)	WCA9, INNS
<i>Cotoneaster simonsii</i>	Himalayan Cotoneaster	Other Species (CAT4)	WCA9, INNS
<i>Cotoneaster</i>	Cotoneaster	Other Species (CAT4)	WCA9, INNS
<i>Crangonyx pseudogracilis/floridanus</i>	Crangonyx pseudogracilis/floridanus	Other Species (CAT4)	INNS
<i>Crocoshia pottsii x aurea = C. x crocosmiiflora</i>	Montbretia	Other Species (CAT4)	WCA9, INNS
<i>Eloдея canadensis</i>	Canadian Waterweed	Other Species (CAT4)	INNS
<i>Eloдея nuttallii</i>	Nuttall's Waterweed	Other Species (CAT4)	INNS
<i>Fallopia japonica</i>	Japanese Knotweed	Other Species (CAT4)	WCA9, INNS
<i>Girardia tigrina</i>	Girardia tigrina	Other Species (CAT4)	INNS
<i>Harmonia axyridis</i>	Harlequin Ladybird	Other Species (CAT4)	INNS
<i>Hyacinthoides non-scripta x hispanica = H. x massartiana</i>	Bluebell	Other Species (CAT4)	INNS
<i>Impatiens glandulifera</i>	Himalayan Balsam	Other Species (CAT4)	WCA9, INNS
<i>Lamium galeobdolon subsp. argentatum</i>	Lamium galeobdolon subsp. argentatum	Other Species (CAT4)	WCA9, INNS
<i>Lathyrus latifolius</i>	Broad-leaved Everlasting-pea	Other Species (CAT4)	INNS
<i>Lemna minuta</i>	Least Duckweed	Other Species (CAT4)	INNS
<i>Lonicera nitida</i>	Wilson's Honeysuckle	Other Species (CAT4)	INNS
<i>Mimulus guttatus x luteus = M. x robertsii</i>	Hybrid Monkeyflower	Other Species (CAT4)	LI(VC52, LR), INNS
<i>Mimulus guttatus</i>	Monkeyflower	Other Species (CAT4)	INNS
<i>Mimulus moschatus</i>	Musk	Other Species (CAT4)	INNS
<i>Myriophyllum aquaticum</i>	Parrot's-feather	Other Species (CAT4)	WCA9, INNS
<i>Neovison vison</i>	American Mink	Other Species (CAT4)	WCA9, INNS
<i>Parthenocissus quinquefolia</i>	Virginia-creeper	Other Species (CAT4)	WCA9, INNS
<i>Pond Slider</i>	Red-eared Terrapin	Other Species (CAT4)	INNS
<i>Potamopyrgus antipodarum</i>	Jenkins' Spire Snail	Other Species (CAT4)	INNS
<i>Sciurus carolinensis</i>	Eastern Grey Squirrel	Other Species (CAT4)	WCA9, INNS
<i>Sedum album</i>	White Stonecrop	Other Species (CAT4)	INNS
<i>Symphoricarpos albus</i>	Snowberry	Other Species (CAT4)	INNS
<i>Vinca difformis</i>	Intermediate Periwinkle	Other Species (CAT4)	INNS
<i>Vinca major</i>	Greater Periwinkle	Other Species (CAT4)	INNS

Designated Sites

Below is a summarised list of sites within the search area (based on the largest buffer).

Type	Count	Intersection Area	Percentage	Description
Special Area of Conservation	1	International - Statutory	72,181.00m ²	0.58%
Site of Special Scientific Interest	1	National - Statutory	72,181.00m ²	0.58%
Road Verge Nature Reserve	1	Local - Non-statutory	9,331.00m ²	< 0.01%
Ancient Semi Natural Woodland	6	Priority Area	26,998.00m ²	0.22%
Restored Ancient Woodland Site	8	Priority Area	125,482.00m ²	1.00%
Plantation on Ancient Woodland Site	5	Priority Area	112,931.00m ²	0.90%
Ancient Woodland Site of Unknown Category	1	Priority Area	7,483.00m ²	< 0.01%
NRW Priority Area (Woodland - PAWS)	5	Priority Area	112,931.00m ²	0.90%

Ancient Semi Natural Woodland

These are broadleaf woodlands comprising mainly native tree and shrub species which are believed to have been in existence for over 400 years. The ground vegetation will reflect the naturalness of these woodlands and will frequently feature species which provide clear indication of long and continued woodland cover. They will have been woodland for centuries and contribute substantially to our natural and cultural heritage.

Restored Ancient Woodland Site

These are woodlands which are predominately broadleaves now and are believed to have been continually wooded for over 400 years. They will have gone through a phase when canopy cover will have been more than 50% non-native conifer tree species and now have a canopy cover of more than 50% broadleaf. Please note that the information sources do not identify whether broadleaved trees are site native and therefore an assumption has been made that they are native. The use of the term restored ancient woodland describes woodland which appears using remote sensing techniques to have returned to a more natural condition. The inventory designation does not mean that the woodland is fully restored or that it is in good ecological condition. Active restoration work may well be essential to consolidate the improvement in condition or to improve it further.

Plantation on Ancient Woodland Site

These are sites which are believed to have been continuously wooded for over 400 years. They have been replanted with native or non-native species, most commonly with conifers. They currently have a canopy cover of more than 50% non-native conifer tree species. They will have varying levels of remnant features of ASNW.

Ancient Woodland Site of Unknown Category

Woodlands which may be ASNW, RAWs or PAWS. These areas are predominantly in transition where the existing tree cover is described as shrubs, young trees, felled or ground prepared for planting.

NRW Priority Area (Woodland - PAWS)

NRW Priority habitat areas are large scale areas which were prioritised for targeted conservation work, based on factors including the habitats within them.

Road Verge Nature Reserve

Pont Llanymynech (1138 m)

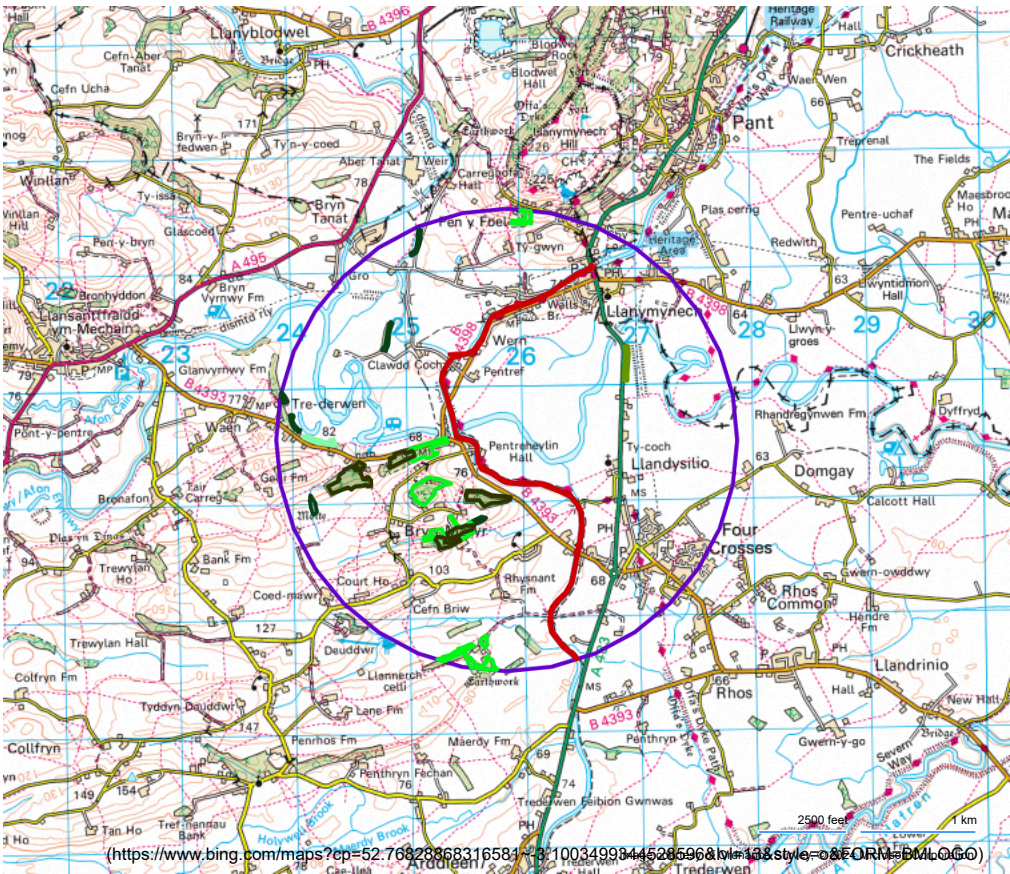
Special Area of Conservation

Montgomery Canal (257 m)

Site of Special Scientific Interest

Montgomery Canal (257 m)

Designated Sites Map



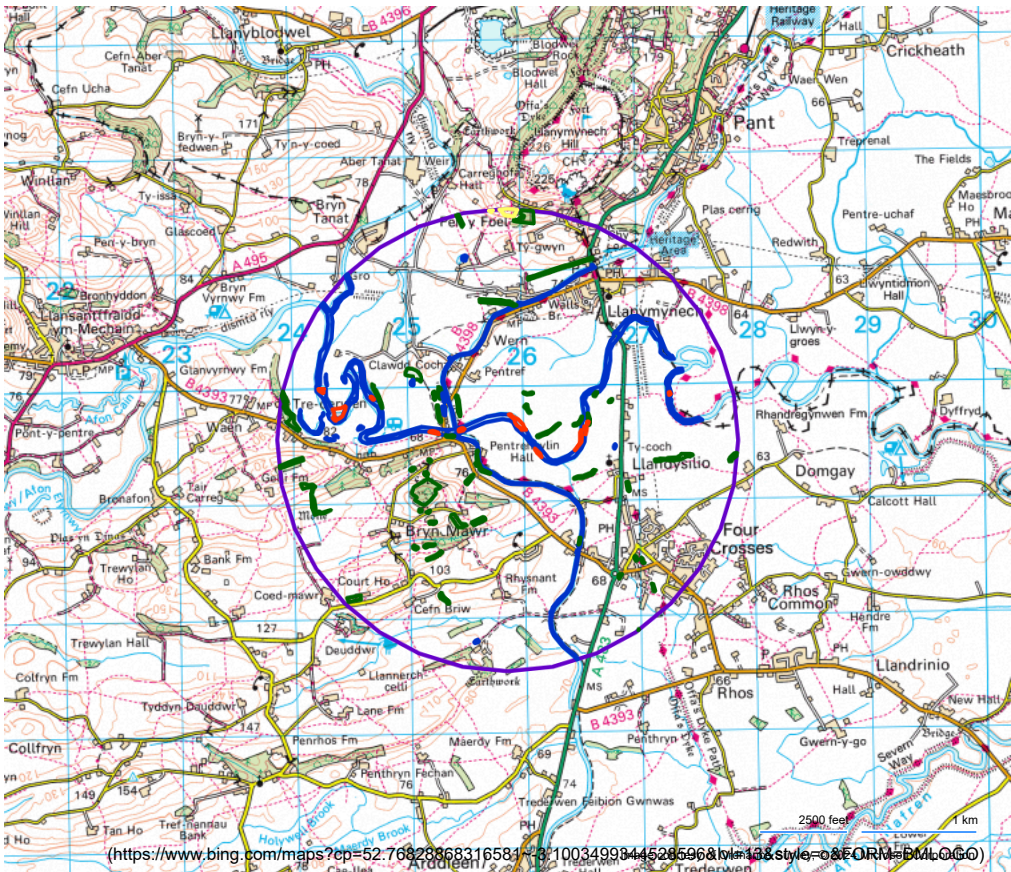
Col.	Name
	Special Area of Conservation (72,181m ²)
	Site of Special Scientific Interest (72,181m ²)
	Road Verge Nature Reserve (9,331m ²)
	Ancient Semi Natural Woodland (26,998m ²)
	Restored Ancient Woodland Site (125,482m ²)
	Plantation on Ancient Woodland Site (112,931m ²)
	Ancient Woodland Site of Unknown Category (7,483m ²)
	NRW Priority Area (Woodland - PAWS) (112,931m ²)

Habitats

Below are listed habitats within the search areas (based on the largest buffer). Habitats marked in red may contain Priority habitats. Habitats are listed in order of intersection size (decending). **Common habitats are not returned..**

Code	Count	Intersection Area	Percentage	Description
G.2	14	386,831.00m ²	3.10%	Running water
A.1.1.1	51	188,995.00m ²	1.51%	Semi-natural broadleaved woodland
A.1.2.2	3	93,836.00m ²	0.75%	Planted coniferous woodland
A.1.1.2	7	92,932.00m ²	0.74%	Planted broadleaved woodland
A.1.3.2	8	74,985.00m ²	0.60%	Planted mixed woodland
B.3.2	2	37,043.00m ²	0.30%	Semi-improved calcareous grassland
J.3.7	4	24,988.00m ²	0.20%	Track (not comprehensively digitised)
I.1.4.1	12	22,601.00m ²	0.18%	Acid/neutral rock
A.2.1	1	18,657.00m ²	0.15%	Dense scrub
G.1	15	18,125.00m ²	0.15%	Standing water
C.3.1	3	14,360.00m ²	0.11%	Tall ruderal herb
C.1.1	1	4,489.00m ²	< 0.01%	Bracken

Habitats Map



Col.	Name
■	Running water (386,831m ²)
■	Semi-natural broadleaved woodland (188,995m ²)
■	Semi-improved calcareous grassland (37,043m ²)
■	Acid/neutral rock (22,601m ²)
■	Standing water (18,125m ²)

Terms and Conditions for use of LERC Wales Aderyn (Biodiversity Information Reporting Database) Service

Full access to biodiversity records either viewed or downloaded through Aderyn or eMapper will only be granted to approved, registered users and are subject to Terms and Conditions of Data Release and Download as below. Please read the following Terms and Conditions carefully as they form an integral part of the 'data supply' process.

Sensitive & Confidential Information

Data supplied may contain sensitive species information as defined by Natural Resources Wales (NRW). A condition of the Data Supply agreement says that LERC Wales may only release sensitive species records at full resolution under licence to 'trusted users'. Sensitive species information should not be released at full resolution to members of the public or for education purposes. For further information on NRW sensitive species click on link. The Public pdf report in eMapper is available for public release, with the sensitive information removed.

1. Data marked as sensitive or confidential are provided outside the Environmental Information Regulations 2004 (EIR) and the Freedom of Information Act (FoIA) 2000 (to prevent its becoming by default "public information"). These data are issued only to registered users or those 'Data Users' specified in the data request.
2. When held by a public body (as defined separately by the FoIA and EIR), the data will still be subject to FoIA and EIR, but proper regard must be given to its level of sensitivity in assessing whether to release this data in response to a request under that legislation in a public interest test.

General Terms of Data Release

3. Registered 'data users' must not pass on or share their Aderyn User Name or Password with any other person.
4. Data supplied by LERC Wales ('the data') and any online access to data, e.g. through Aderyn or eMapper Link, as well as any derivative of 'the data', such as downloads, electronic and paper tables and maps, can be accessed only by those specified as registered 'Data Users' in the data request and that they have received a copy of these 'Terms and Conditions'.
5. The 'Data User' cannot pass 'the data' onto any unspecified third parties without the permission of the relevant LERC.
6. The 'Data User' may not copy, distribute, disseminate, publish or broadcast 'the data' in any format, including on the Internet, without the permission of the relevant LERC.
7. I agree that where other parties require access to 'the data', I will direct them to the relevant LERC.
8. 'The data' must not be entered into a computerised database or Geographic Information System (GIS) for a period longer than 12 months, unless otherwise specified by the relevant LERC.
9. 'The data' should be kept secure from unauthorised or accidental use, access, disclosure or loss, and all reasonable practical steps taken to ensure the security of 'the data'.
10. The 'Data User' cannot use 'the data' for any purpose other than that for which it was requested.
11. Permission to use 'the data' expires 12 months from when 'the data' was produced, the 'Search Date'.
12. 'The data' should be deleted or destroyed within 12 months. Contact the relevant LERC within one month of 'Expiry date' if access to 'the data' is still required.
13. 'The data' requested should be used for legitimate and legal purposes.
14. The 'Data User' nor anyone else specified in 'the data' request, should have been investigated for or convicted of any form of wildlife crime.
15. No 'Data User' should have previously misused data obtained from other LERCs.
16. The copyright of raw biological records remains with the original recorder and that copyright of processed data and reports belongs to the relevant LERC.
17. The 'Data User' will not hold the LERC or its data suppliers liable for problems and/or financial loss, which might arise from inaccuracy of any data supplied by LERC Wales.
18. Please acknowledge the relevant LERC in any publication or report produced using data it has supplied. A copy should be supplied at no charge to the relevant LERC where appropriate.