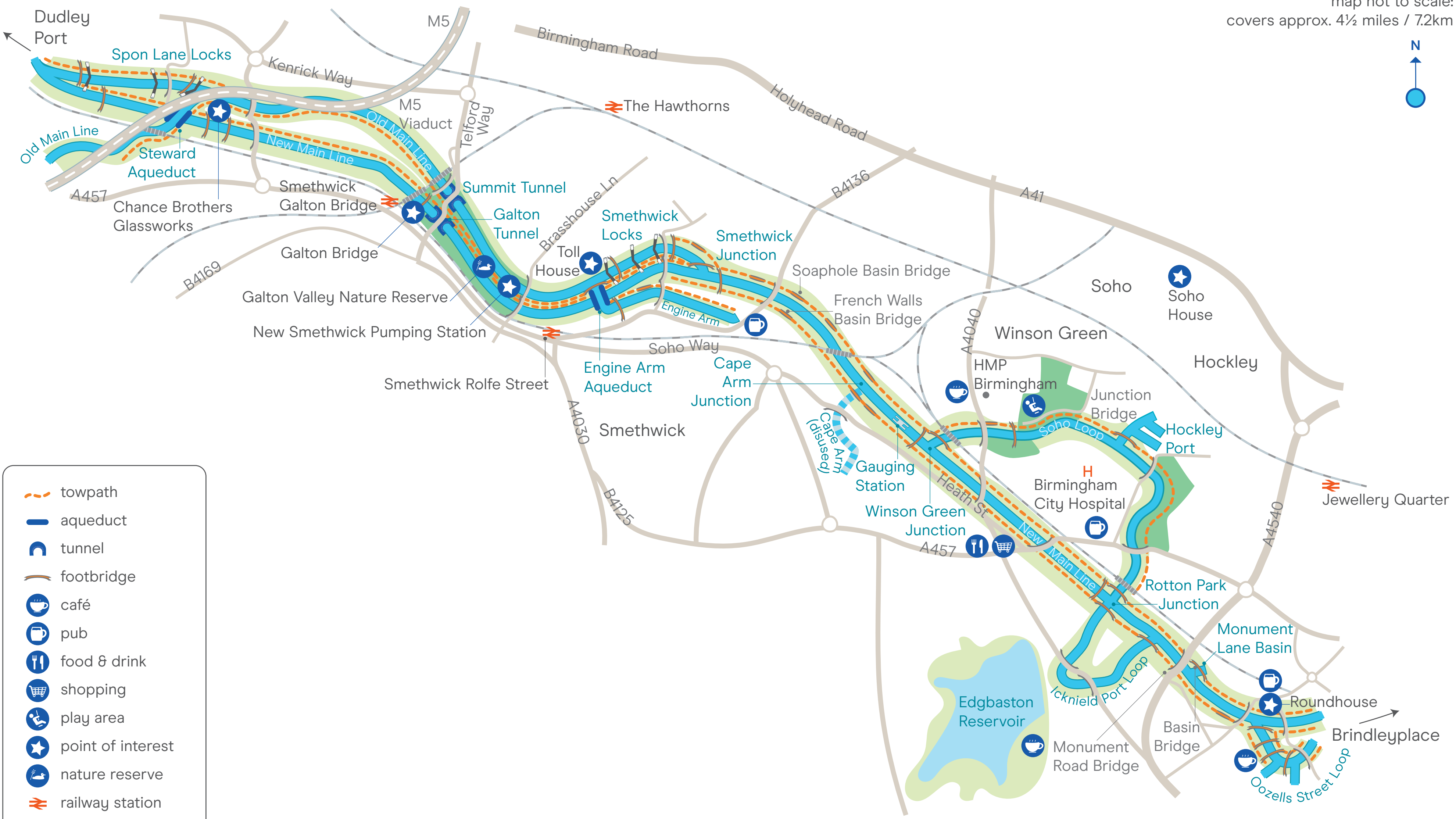














map not to scale:
covers approx. 4½ miles / 7.2km



-  towpath
-  aqueduct
-  tunnel
-  footbridge
-  café
-  pub
-  food & drink
-  shopping
-  play area
-  point of interest
-  nature reserve
-  railway station